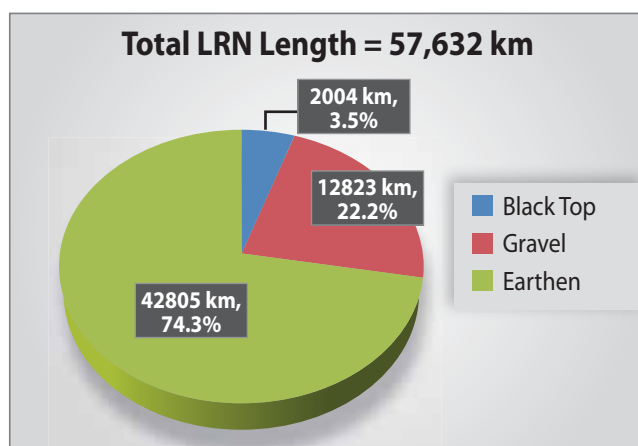




Government of Nepal
Ministry of Federal Affairs and Local Development
**Department of Local Infrastructure Development
and Agricultural Roads (DoLIDAR)**



Statistics of Local Road Network (SLRN) 2016



December, 2016

Statistics of Local Road Network (SLRN) 2016

December, 2016

Copyright ©

Department of Local Infrastructure Development and Agricultural Roads (DoLIDAR)

All rights reserved

Cover : LRN Map, Pie-chart of LRN Network, Photos of completed Earthen Road, Gravel Road, Black topped Road and Local Road Bridge.

First publication: Rural Road Records 2069

Second revised edition: SLRN December 2016

Number of copies produced: 500

Personnel Involved in the Preparation of this Document:

Mr. Ganga Bahadur Basnet	Senior Divisional Engineer, DoLIDAR/RTI SWAP
Mr. Jeewan Guragain	Senior Divisional Engineer, DoLIDAR
Mr. Mahesh Prasad Yadav	Engineer, DoLIDAR/RTI SWAP
Mr. Laxman Bhakta Dahi Shrestha	Asset Management Engineer, RAP3/DoLIDAR TA
Ms. Diva Malla	GIS Officer, RAP3/DoLIDAR TA



Government of Nepal

Ministry of Federal Affairs & Local Development

Phone: 4200000
4200281
4200297
4200299

Singhdurbar, Kathmandu

Your Ref No:

Our Ref No:



Preface

I am pleased to bring forward this publication second version of Rural Road Records 2069 (2012) with the name “**Statistics of Local Road Network (SLRN) 2016**”. This document contains District-wise data of existing and planned local road network (LRN), classified as district road core network (DRCN) and village roads (VR), as documented in the District Transport Master Plan (DTMP) reports of all 75 districts and updated LRN data received from districts. The data are supported with GIS based maps and the total length of LRN reached to 57,632 km. The previous LRN data of 50,944 km has been increased with 6,688 km (13.2% increment) in four year period (average 1,672 km new road has been constructed so far each year). Of the total 3,157 VDCs and 217 municipalities, 2789 VDC centres and all municipality centres are accessible with DRCN roads but 368 VDCs centres have still no road access.

This document is useful for providing data on Local Road Network and supportive for future plan of local roads and other infrastructures. The policy makers and planners may take benefits of this document. I am confident that this document is helpful for researcher, explorer, analysts and associated stakeholders interested on local roads and other infrastructure development.

I would like to appreciate Director General, DoLIDAR and the team for publishing this document. Any valuable comments and suggestions on this publication are welcome in order to improve future editions. I would also like to thank all the personnel and agencies involved in the preparation of this document.

(Kedar Bahadur Adhikari)

Secretary

Ministry of Federal Affairs and Local Development



Government of Nepal
Ministry of Federal Affairs & Local Development
Department of Local Infrastructure Development and Agricultural Roads
(DOLIDAR)

Shreemahal, Lalitpur



Foreword

Transportation is a major infrastructure sector in development. There is a huge demand for this sector's development from the local community so that every year, more than 80% of the total local development budget is spent on local level roads and bridges. District Development Committees (DDCs), Municipalities, Village Development Committees (VDCs) and local communities are implementing agencies at the local level, while DoLIDAR and MoFALD act as coordinating and supporting institutions for local infrastructure development. It is very important to know the status of these infrastructures, so that planning and budgeting at the local and central level can be done in a more realistic manner. To meet this demand, DoLIDAR is publishing this **“Statistics of Local Road Network (SLRN)-2016**.

Rural Road Records were published for the first time in 2069 B.S. Since then DoLIDAR has been updating the Local Road Network (LRN) inventory every year but not officially published as a book. In this document, based on the updated District Transport Master Plan (DTMP), local roads have been classified as District Road Core Network (DRCN) and Village Roads (VR) rather than the previously categorized Local Roads Class A, Class B and Class C. This SLRN document is based on the recently updated DTMPs of all 75 districts along with updated data received from the districts by the end of Kartik 2073 (October 2016). The statistics on the local road bridges given in this document has also been updated as per the Bridge Information Management System (BIMS) maintained by the Local Road Bridge Programme. The data on the Strategic Road Network (SRN) are obtained from Statistics of Strategic Road Network (SSRN 2013/14) published by DoR. Likewise, the data on urban roads were taken from the DTMP reports but need to be updated after completion of Municipal Transport Master Plans (MTMP) of each municipality.

The length of the District Road Core Network (DRCN) and Village Roads (VR) has now reached 25,728 km and 31,904 km respectively, totalling to 57,632 km comprising 1871 DRCNs roads and 6135 VR roads. Out of 3157 VDCs, 2789 VDCs and all 217 Municipality centres are connected by DRCN roads but 368 VDC centres have no LRN access. Likely, 488 local road bridges are entered in the BIMS, of which 196 bridges have been completed and 292 bridges are under construction at various stages.

The 2016 version of SLRN incorporates, two types of maps of each districts. The first map shows the total existing LRN classified into DRCN and VR. The second map gives the DRCN road surface types including planned roads. The code given in the maps helps to refer the data tables. The maps have been prepared based on the available GIS data.

This version of the SLRN is also available in digital format on a CD-ROM and can also be accessed through the department's website at www.dolidar.gov.np. I am confident that this document will provide valuable information for future planning and investment in the road and other infrastructure development sector at the local level.

I would like to thank the DFID funded Rural Access Program (RAP3) for their technical and financial support in preparing and publishing this document. I would highly appreciate comments and suggestions on this publication which shall help us improve future updates. I would also like to thank all the personnel from the Department, RAP3 as well as Local Development Officers (LDO) and Chief of District Technical Offices (DTO) and other agencies involved in the preparation of this document.

Ram Krishna Sapkota
Director General

Phone : 5555001, 5547264, 5546355, 5549734, 5000018 Fax : 5531850, 5000007, 5546354, 5521021
E-mail : dg@dolidar.wlink.com.np; info@dolidar.gov.np Website: www.dolidar.gov.np

ABBREVIATIONS

ADB	Asian Development Bank
ARAMP	Annual Road Asset Management Plan
ARMP	Annual Road Management Plan
A.D.	Gregorian calendar
BIMS	Bridge Information Management System
B.S.	Bikram Samabt (Nepali Calendar)
BT	Black Top
DDC	District Development Committee
DFID	Department for International Development (Government of UK/UKaid)
DoLIDAR	Department of Local Infrastructure Development and Agricultural Road
DoR	Department of Road
DRILP	Decentralized Rural Infrastructure and Livelihood Project
DRILP-AF	Decentralized Rural Infrastructure and Livelihood Project-Additional Funding
DRSP	District Road Support Programme
DTICC	District Transport Infrastructure Coordination Committee
DTMP	District Transport Master Plan
DTPP	District Transport Perspective Plan
DTO	District Technical Office
ER	Earthen Road
FRN	Feeder Road Major (National)
FRO	Feeder Road Minor (Others)
GIS	Geographical Information system
GPS	Global Positioning System
GoN	Government of Nepal
GR	Gravel
GTZ/GIZ	German Technical Cooperation
IDA	International Development Agency
IRC	Indian Road Congress
IY	Implementation Year
KfW	German Bank for Reconstruction and Development
Km	Kilometre
LGCDP	Local Governance and Community Development Programme
LRBP	Local Road Bridge Program
LRN	Local Road Network
MH	Mid Hill Road
MoFALD	Ministry of Federal Affairs and Local Development

MRM	Mahendra Raj Marga
MTMP	Municipal Transport Master Plan
NH	National Highway
NPR	Nepali Rupees
OFID	Overseas Fund for International Development
PD	Person Days
PL	Planned Road
PCU	Passenger Car Unit
PM	Periodic Maintenance
RAIDP	Rural Access Improvement and Decentralization Project
RAP	Rural Access Programme
RCIW	Rural Community Infrastructure Works
RIP	Rural Infrastructure Project
RRR	Rural Road Records
RTI	Rural Transport Infrastructure
RTO	Road Transport Organization
SLRN	Statistics of Local Road Network
S.N.	Serial Number
SDC	Swiss Agency for Development and Cooperation
SWAp	Sector Wide Approach
UKaid	United Kingdom Agency for International Development
VDC	Village Development Committee
VPD	Vehicle Per Day
VR	Village Roads
WB	The World Bank
YPO	Yearly Plan of Operational

Table of Contents:

Particulars	Page No.
Cover Page	
Copyright	
Preface (Secretary; Ministry of Federal Affairs and Local Development – MoFALD).....	III
Foreword (Director General; Department of Local Infrastructure Development and Agricultural Roads – DoLIDAR).....	V
Abbreviations.....	VII
Introduction on Statistics of Local Road Network; SLRN 2016.....	1
Brief History of DoLIDAR.....	3
DoLIDAR’s Director General and their Tenure.....	6
Central Level Programmes/Projects in Local Transport Infrastructures under DoLIDAR	8
LRN Data (Summary and Analysis Charts).....	13
Province-wise Summary of Strategic Road Network (SRN) Data.....	15
Province-wise Summary of Urban Road Data.....	15
Province-wise Summary of District Road Core Network (DRCN) Data	15
Province-wise Summary of Village Roads (VRCN) Data.....	16
Geographical Region-wise Summary of Strategic Road Network (SRN) Data	16
Geographical Region-wise Summary of Urban Road Data.....	16
Geographical Region-wise Summary of District Road Core Network (DRCN) Data	17
Geographical Region-wise Summary of Village Roads (VRCN) Data	17
Summary of District-wise Local Road Inventory – December 2016	17
Province and District-wise Road Data, Population and Road Density.....	20
Provinces and Districts Covered Including Population and Projects Under DoLIDAR in each district.....	23
Nepal Road Network Map (Transport Sector).....	27
Compiled Local Road Network (LRN) Map and Data Tables	28
District-wise LRN Map and Data Tables Province 1:.....	29
01 - Taplejung.....	31
02 - Panchthar.....	35
03 – Ilam	43
04 – Jhapa.....	49
05 – Morang.....	57
06 – Sunsari	63
07 – Dhankuta	69
08 – Terhathum	73
09 – Sankhuwasabha	79
10 – Bhojpur	83
11 – Solukhumbu	89
12 – Okhaldhunga.....	93
13 – Khotang	99
14 – Udayapur	103
District-wise LRN Map and Data Tables Province 2:.....	107
15 – Saptari	109
16 – Siraha	115
17 – Dhanusha	121
18 – Mahottari	127
19 – Sarlahi	133
32 – Rautahat	139
33 – Bara	147
34 – Parsa.....	155
District-wise LRN Map and Data Tables Province 3:.....	161
20 – Sindhuli	163
21 – Ramechhap	167
22 – Dolakha.....	173

23 – SindhuPalchowk	179
24 – Kavrepalanchok	191
25 – Lalitpur	199
26 – Bhaktapur	205
27 – Kathmandu.....	211
28 – Nuwakot.....	223
29 – Rasuwa.....	229
30 – Dhading	233
31 – Makawanpur	239
35 – Chitwan.....	243
District-wise LRN Map and Data Tables Province 4:.....	263
36 – Gorkha	265
37 – Lamjung.....	275
38 – Tanahun.....	283
39 – Syangja	291
40 – Kaski	297
41 – Manang	303
42 – Mustang	307
43 – Myagdi.....	311
44 – Parbat	317
45 – Baglung.....	321
48 – Nawalparasi	327
District-wise LRN Map and Data Tables Province 5:.....	337
46 – Gulmi	339
47 – Palpa	345
49 – Rupandehi	353
50 – Kapilbastu.....	359
51 – Arghakhanchi.....	365
52 – Pyuthan	369
53 – Rolpa.....	373
54 – Rukum	379
56 – Dang.....	385
57 – Banke	391
58 – Bardiya.....	397
District-wise LRN Map and Data Tables Province 6:.....	403
55 – Salyan	405
59 – Surkhet.....	409
60 – Dailekh.....	415
61 – Jajarkot.....	419
62 – Dolpa	423
63 – Jumla.....	427
64 – Kalikot	431
65 – Mugu.....	435
66 – Humla	439
District-wise LRN Map and Data Tables Province 7:.....	443
67 – Bajura.....	445
68 – Bajhang.....	449
69 – Achham.....	453
70 – Doti	459
71 – Kailali	463
72 – Kanchanpur.....	469
73 – Dadeldhura.....	475
74 – Baitadi.....	479
75 – Darchula.....	483
List of Local Road Bridges with their Features and Status	487

Statistics of Local Road Network (SLRN; 2016)

1. Introduction

The Department of Local Infrastructure Development and Agricultural Roads (DoLIDAR), Ministry of Federal Affairs and Local Development had published Rural Road Records in 2069 (2012) for the first time. Since then, DoLIDAR has been updating the Local Road Network (LRN) Inventory every year based on progress report of each fiscal year but was not officially published as book. This document is an updated version of LRN Inventory “**Statistics of Local Road Network (SLRN) 2016**”

This document has been organized as follows:

- Preface from the Secretary of MoFALD
- Foreword from the Director General of DoLIDAR.
- Abbreviations/Acronyms
- Table of Contents
- Introduction of Statistics of Local Road Network (SLRN; 2016)
- Brief History of DoLIDAR
- List of DoLIDAR DGs and Tenure
- Central Level Programmes/Projects on Local Transportation Sector under DoLIDAR
- LRN Data (Summary and Analysis Charts)
- Map of Nepal Transport Sectors.
- District-wise LRN Data (DRCN and Village Roads) with Maps
- District-wise existing and proposed DRCN data and Maps with other features.
- List of Local Road Bridges, other features and their status

2. Geographic Information System (GIS)

This document is prepared based on Geographic Information System (GIS) data. Some of the village roads don't have GIS data and are enlisted the name and the features only.

For most of road network, GIS data have been created from the GPS data collected in the field during DTMP preparation of respective district. There are some village roads without GIS data and alignments and therefore listed only the name, length and other features. The length of proposed (new construction) roads are on the basis of tentative alignment set in the topographical map. The actual length may vary after detailed survey design reports is prepared.

3. Data Tables and Maps of LRN Network

Data tables for each proposed Provinces and Geographical Region have been compiled and presented separately. Data tables and maps of corresponding districts falling under the proposed provinces and geographical regions are also presented in detail. The maps consist of two types, one showing LRN Roads as per GIS data as available and other is DRCN Roads with proposed new construction length and other features supported by GIS data.

The road categories included are:

- Existing District Road Core Network (DRCN),
- New Construction District Road Core Network (DRCN),
- Existing Village Roads (VRCN),

A brief details of each category mentioned above are given in following sub-sections.

3.1 District Road Core Network (DRCN; Existing):

The data of existing District Core Network (DRCN) are extracted from the updated District Transport Master Plan (DTMPs) of all 75 districts. Since the DTMPs of some districts were updated three years back. The data received from those districts were thoroughly checked with the DTMP data and new updates were incorporated in this document. The DRCN are categorised into Bituminous/Blacktop (BT), Gravelled (GR) and Earthen (ER) road surface. These are further categorised into all-weather

(AW) and fair-weather (FW) roads. The existing as well as new proposed DRCN roads have been assigned with road code as per DTMP Reports. The total existing DRCN reaches to 25,728km of which black topped is 1,311km (5%), gravelled surfaced is 5,869 km (23%) and the earthen road track is 18,548km (72%). Similarly all-weather roads is 7,180km (28%) and fair-weather roads is 18,548km (72%).

3.2 New Construction DRCN:

DTMP envisages that all VDCs should be connected with at least one DRCN road and those VDCs without road access need to plan for road connection with new DRCN. Till this document preparation time, 368 VDCs have not yet been connected with road access. To connect 368 inaccessible VDCs, approximately 4,885km new road is required as per the DTMP reports. Some Himalayan districts had decided that the VDCs having high tourist potential area, the improvement of trekking trail have proposed instead of motor-able road construction. The proposed length and alignment of new DRCN roads are tentative only and may vary once detailed survey/design report being prepared.

3.3 Village Roads (VRCN; Existing):

The local roads other than DRCN have been categorised as village roads. The GIS data of all listed village roads are not available and hence only those roads having GIS data are included in map. The total existing village roads reaches to 31,904km of which black topped surface is 693 km (2%), gravelled surface is 6,954km (22%) and the earthen road track is 24,257km (76%). In this case, all-weather roads is 7,647km (24%) and fair-weather roads is 24,257km (76%). As mentioned above, the DTMPs of some districts were prepared 3 to 4 years back, the data of village roads has been updated with the recently received data from the districts. The new construction requirement of village roads are not considered due to unavailability of adequate data.

4. Data of Local Road Bridges:

The data of local road bridges falling under DRCN and village roads have been compiled from the recently updated “Bridge Information Management System (BIMS)” maintained by Local Road Bridge Programme (LRBP). The data reveals that a total of 488 bridges falls on local roads, of which 196 bridges have been completed and 292 bridges are ongoing at various stages of construction.

5. Availability of Data

The road network data has been produced as present document in hardcopy and is also available in digital format in the DoLIDAR. The PDF format of this document can also be downloaded from the departmental website www.dolidar.gov.np.

Brief History of DoLIDAR

Background:

Department of Local Infrastructure Development and Agricultural Road (DoLIDAR) was established on 2055 B.S. under then Ministry of Local Development (MLD). DoLIDAR is only the technical department of MoFALD. Its main objectives to provide the technical support to ministry, local authorities, and line agencies in the district as well as in central level as required. Prior to establishment of DoLIDAR, the local infrastructure works were implemented through ministry level technical wing and different projects under MLD. District level technical support were carried out by establishing technical unit and/or technical office in the DDC or under DDC umbrella.

Objectives:

The objective of DoLIDAR is to undertake infrastructure development programmes in accordance with decentralization policy for attaining the goals set forth by the GON's National Strategy for Rural Infrastructure Development by making the local authorities technically capable and competent and ensuring their accountable participation. For this various infrastructure development activities funded through government and donor agencies are to be undertaken, in co-ordination with other concerned agencies, in professional and sustainable manner so as to ensure desired quality.

Functions:

In direct co-ordination with other line departments (such as Department of Roads, Department of Irrigation, Department of Water Supply and Sewerage, Department of Housing and Urban Development, Department of Electricity Development etc.) and in accordance with national policies and guidelines this department will undertake the following:

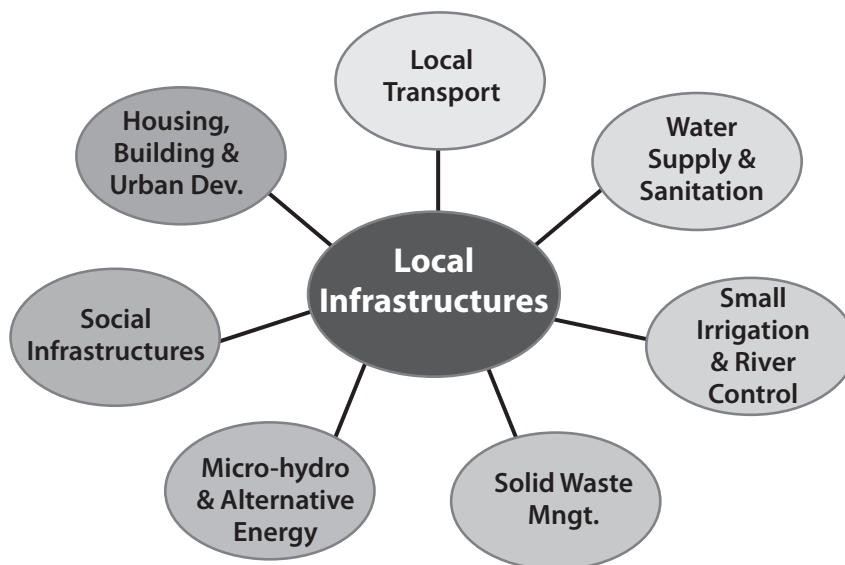
- Implement or arrange to implement the Agriculture and Rural Roads programmes under Agricultural Perspective Plan (APP).
- Undertake or arrange to undertake planning of local-level rural roads, irrigation and river control, water supply and sanitation, suspension bridge, housing and building, rural energy and others under the ministry in co-ordination with local authorities.
- Undertake or arrange to undertake the monitoring and evaluation of local-level rural roads, irrigation and river control, water supply and sanitation, suspension bridge, housing and building, rural energy and other programmes;
- Assist local authorities in preparing resources maps, periodic plans and undertaking technical studies.
- Undertake activities for enhancing technical capability of the local authorities to implement local infrastructure development programmes.
- Co-ordination of the donor funded projects for providing technical and administrative support on behalf of the government.
- Assist the ministry by preparing technical proposal and suggestions for developing national and regional policies relating to construction and development;
- Preparing and implementing necessary technical human resources development plan for the department as well as local authorities;
- Establishing and operating centres for quality control and maintenance of construction and survey equipment
- Preparing various Norms, Standards and Manuals and providing training and orientation within the agency for uniformity and simplicity in infrastructure development programmes
- Organizing workshops and seminars for monitoring, progress review and impact evaluation of the ongoing infrastructure development projects
- Monitoring and evaluation of the civil construction and development activities implemented by different autonomous authorities within the Ministry of Local Development

- Development and promotion of suitable technology for local infrastructure development
- Coordinate with the different ministries to implement their local level construction and development activities through local authorities
- Providing technical support for the donor funded projects as stipulated in the agreement and integrate their scattered resources to enhance the local level technical capability
- Assess and evaluate the environmental aspects of the infrastructure projects and promote these skills and techniques to the local institutions
- Introduce disaster mitigation measures in the infrastructure development activities
- Establish and manage the information, documentation centre and library
- Provide necessary assistance to the concerned agencies for solid waste management
- Manage to implement the infrastructure development programs of other departments if requested with authorities.

Jurisdiction of DoLIDAR according to Local Infrastructure Development Policy (LID) 2061:

As envisaged by the LID Policy 2061; Following are the 7 Sectors of Local Infrastructure in Nepal.

1. Local Transport
2. Water Supply and Sanitation
3. Small Irrigation and River Control
4. Housing, Building and Urban Development
5. Micro-Hydro and Alternative Energy
6. Solid Waste Management
7. Social Infrastructures



Adopted some of the major Policies and Working Procedures for the Implementation of Local Infrastructures:

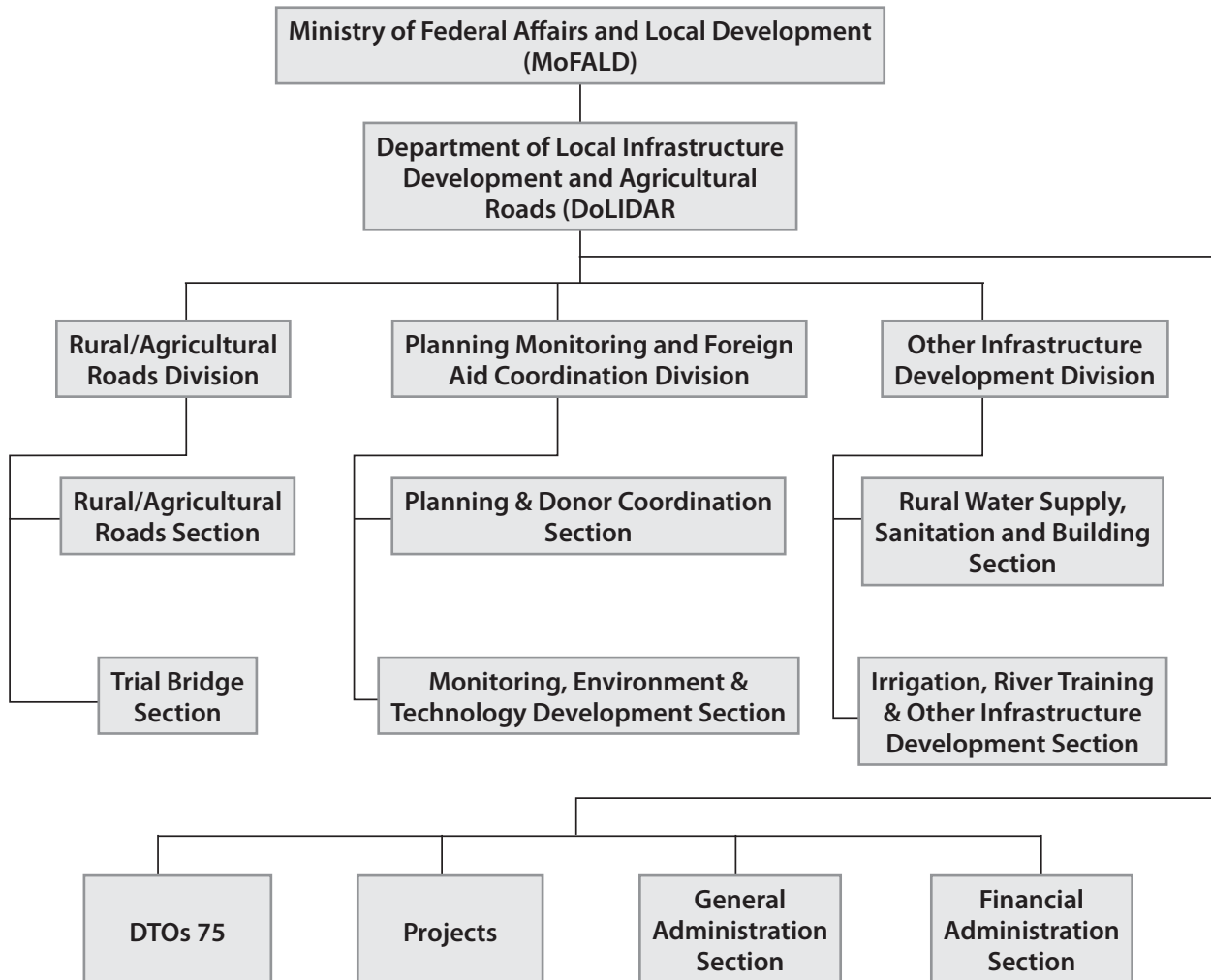
- Local Governance Act 2055 and Local Governance Regulations 2056
- Local Infrastructure Development Policy 2061
- Local Infrastructure Development Strategic Action Plan 2064
- Institutional Strengthening Action Plan (ISAP)
- Environmental and Social Management Framework (ESMF)
- Rural Road Maintenance Guidelines 2064
- Agricultural and Local Roads Implementation Guidelines 2063 (Revised 2066)

- Trail Bridge Strategy 2062
- Trail Bridge Sector Wide Implementation Guidelines 2066
- Rural Transport Infrastructure Sector Wide Programme Implementation Guidelines 2066
- National Sanitation Master Plan 2068
- Rural Water Supply and Sanitation (National Policy and Strategy) 2060
- Irrigation Policy 2070
- Rural Energy Policy 2066
- District Transport Master Plan Preparation Guidelines 2056 (3 Revisions)
- Road Maintenance Groups Guidelines (March 2016)

DoLIDAR’s Development Partners for Local Infrastructure Development:

- 1) Asian Development Bank (ADB)
- 2) The World Bank (WB, IDA)
- 3) Overseas Fund for International Development (OFID)
- 4) Swiss Government/Swiss Agency for Development and Cooperation (SDC)
- 5) Government of United Kingdom (UKaid/DFID)
- 6) Japanese Government/Japan International Cooperation Agency (JICA)
- 7) Government of Finland (FINNIDA)
- 8) Government of Denmark (DANIDA)
- 9) International Labour Organization (ILO)

Organizational Chart of DoLIDAR



DoLIDAR's Director General and their Tenure

SN	Name	Working Period		Milestones
		From	To	
1	Prem Kumar Poudel	2055/08/01 (17/11/ 1998)	2057/07/18 (03/11/2000)	<ul style="list-style-type: none"> • Rural Infrastructure Development Project (RIDP) • Local Development Construction Project; LDCP • Rural Access Programme (RAP-1) • District Road Support Programme (DRSP)
2	Arun Kumar Ranjit	2057/12/01 (14/03/2001)	2058/01/31 (14/05/2001)	<ul style="list-style-type: none"> • RIDP - Continued • LDCP - Continued • RAP-1 Continued • DRSP - Continued
3	Niranjana Prasad Chalise	2058/06/08 (24/09/2001)	2059/09/09 (24/12/2002)	<ul style="list-style-type: none"> • RIDP - Continued • Local Development Construction and Agriculture Road Project (LDCARP) • RAP-1 Continued • DRSP Continued • Trail Bridge Sector Support Programme (TBSSP)
4	Murali Lal Chaudhary	2059/09/01 (16/12/2002)	2060/02/20 (22/06/2003)	<ul style="list-style-type: none"> • RIDP - Continued • Local Development Construction and Agriculture Road Project (LDCARP) • RAP-1 Continued • DRSP - Continued • TBSSP - Continued
5	Sohan Sundar Shrestha	2060/05/24 (10/09/2003)	2063/05/18 (03/11/2006)	<ul style="list-style-type: none"> • RIDP – Continued • Local Development Construction and Agriculture Road Project (LDCARP) • RAP-1 Continued • DRSP - Continued • Trail Bridge Sector Support Programme (TBSSP) • Rural Infrastructure Project (RIP)
6	Dipendra Nath Sharma	2063/05/19 (04/09/2006)	2064/03/06 (20/06/2007)	<ul style="list-style-type: none"> • Local Development Construction and Agriculture Road Project (LDCARP) • RAP-1 Continued • DRSP - Continued • TBSSP – Continued • RIP – Continued
7	Dhana Bahadur Tamang	2064/04/07 (23/07/2007)	2068/04/21 (06/08/2011)	<ul style="list-style-type: none"> • Local Development Construction and Agriculture Road Project (LDCARP) • RAP-1 Continued and RAP-2 • DRSP - Continued • TBSSP – Continued • RIP - Continued • Rural Reconstruction and Rehabilitation Sector Development Project (RRRSDP) • Rural Transport Infrastructure Sector Wide Programme (RTI SWAp) • Rural Access Improvement and Decentralization Project (RAIDP) • Decentralized Rural Infrastructure and Livelihood Project (DRILP)

SN	Name	Working Period		Milestones
		From	To	
8	Bhupendra Bahadur Basnet	2068/04/22 (07/08/2011)	2070/05/15 (31/08/2013)	<ul style="list-style-type: none"> • RAP-2 Continued • DRSP - Continued • TBSSP – Continued • RRRSDP – Continued • RTI SWAp – Continued • RAIDP – Continued • DRILP – Continued • SNRTP Initiated • Decentralized Rural Infrastructure and Livelihood Project-Additional Funding (DRILP-AF)
9	Bhim Prasad Upadhyaya	2070/05/16 (01/09/2013)	2071/01/18 (01/05/2014)	<ul style="list-style-type: none"> • RAP-2 Continued and RAP-3 • TBSSP – Continued • RRRSDP – Continued • RTI SWAp – Continued • RAIDP – Continued • DRILP – Continued • Strengthening National Rural Transport Project (SNRTP) • DRILP-AF – Continued • Local Road Improvement Project (LRIP)
10	Jeevan Kumar Shrestha	2071/01/19 (02/05/2014)	2072/09/24 (07/01/2016)	<ul style="list-style-type: none"> • RAP-3 Continued • TBSSP – Continued • RRRSDP – Continued • RTI SWAp – Continued • SNRTP – Continued • DRILP-AF – Continued • LRIP – Continued • Earthquake Emergency Assistance Project (EEAP)
11	Ram Krishna Sapkota	2072/09/20 (04/01/2016)	Present	<ul style="list-style-type: none"> • RAP-3 Continued • TBSSP – Continued • RRRSDP – Continued • RTI SWAp – Continued • SNRTP – Continued • DRILP-AF – Continued • LRIP – Continued • EEAP – Continued • Twin Replacement Programme Started • RRRSDP Follow on Project Initiated • RVWRMP-III Phase Started • LRBP-II Phase Started • Research with the Support of RECAP Conduction • Unconnected VDC Connection Road Construction Programme Started • Publication of Statistics of Local Road Network (SLRN; 2016) Publication

Central Level Programmes/Projects in Local Transportation Infrastructure (LTI) Sector under DoLIDAR

SN	LTI Programme/ Project Name	GoN/ Donor/s	Coverage	Duration	Physical Achievement/Plan	Target/Expenditure (in millions)			Remarks
						GoN + Others	Donor	Total	
1	Local Development Construction Committee	GoN	All 75 Districts	2033 to 2046 B.S.	Road survey 1797 km, Trail 2574 km, Earthen Road 2359 km, Gravel 143 km, Culvert/Causeway 903 nos, Trail bridges 10 nos., Wooden bridges 107 nos.	1139.71		1139.71 0.00	Phased out
2	Rural Trail and Mule Trail Project	GoN	All 75 Districts	2046 to 2051 B.S.					Phased out
3	Local Development Construction Project	GoN	All 75 Districts	2051 to 2058 B.S.					Phased out
4	Local Development Construction and Agriculture Road Project	GoN	All 75 Districts	2058 to 2062 B.S.	Road survey 1330 km, Trail 181 km, Earthen Road 1620 km, Gravel 679 km, Black top 12.5 km, Culvert/Causeway 1239 nos,	1128.35		1128.35	Phased out
5	Agriculture and Local Level Road Project	GoN	All 75 Districts	2062 to 2066 B.S.	Road survey 2223 km, Trail 113 km, Earthen Road 2616 km, Gravel 835 km, Black top 101 km, Road maintenance 1934 km, Culvert/Causeway 1239 nos,	2123.02		2123.02	Phased out
6	Rural Transport Infrastructure Sectorwide Programme (RTI SWAp)	GoN	75 Districts	Yearwise Programme	Road survey 2748 km, Trail 93 km, Earthen Road 5609 km, Gravel 2632 km, Black top 232 km, Road maintenance 8600 km, Culvert/Causeway 1850 nos, New track 662 km, Motorable Bridges: 70 nos. VDC connected 50 nos, Road Safety programme: 41 districts, Road maintenance through RMGs: 6 districts	2829.8		2829.77	Yearwise continuous programme
7	Rural Infrastructure Development Project (RIDP)	ADB	Kavrepalanchok, Tanahun, Baglung	FY 2052/53 to 2061/62	Rural road construction: 267km, Community Buildings 90 Nos.		US\$ 16.10	US\$ 16.10	Phased out

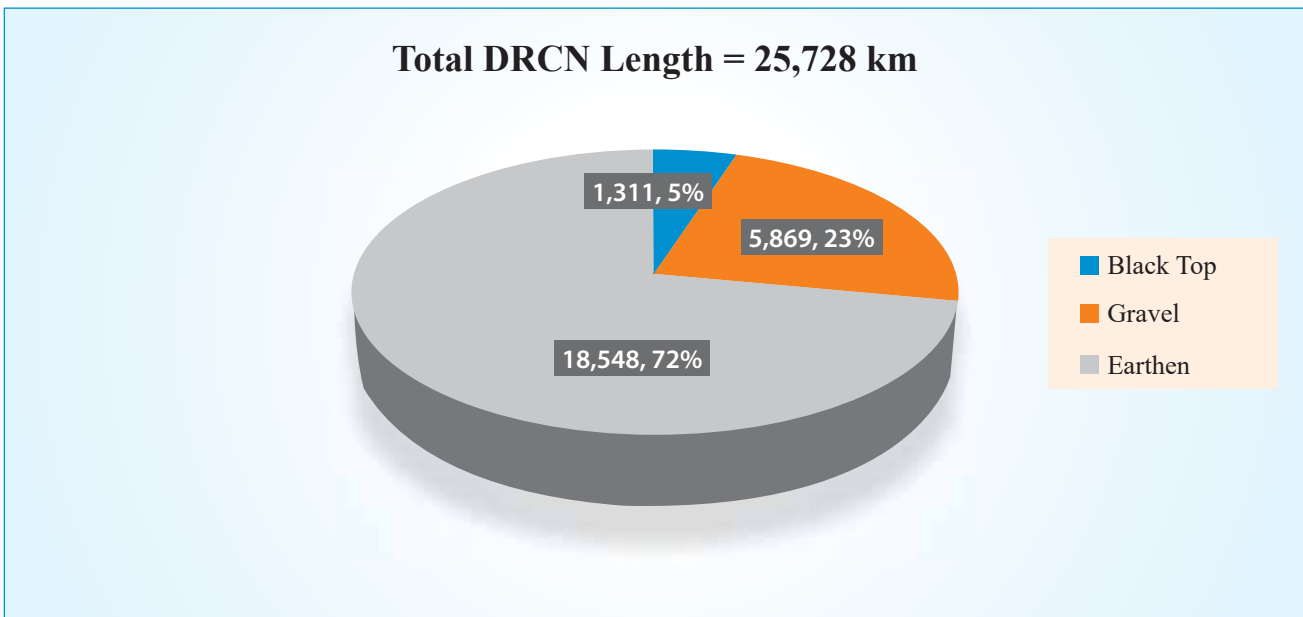
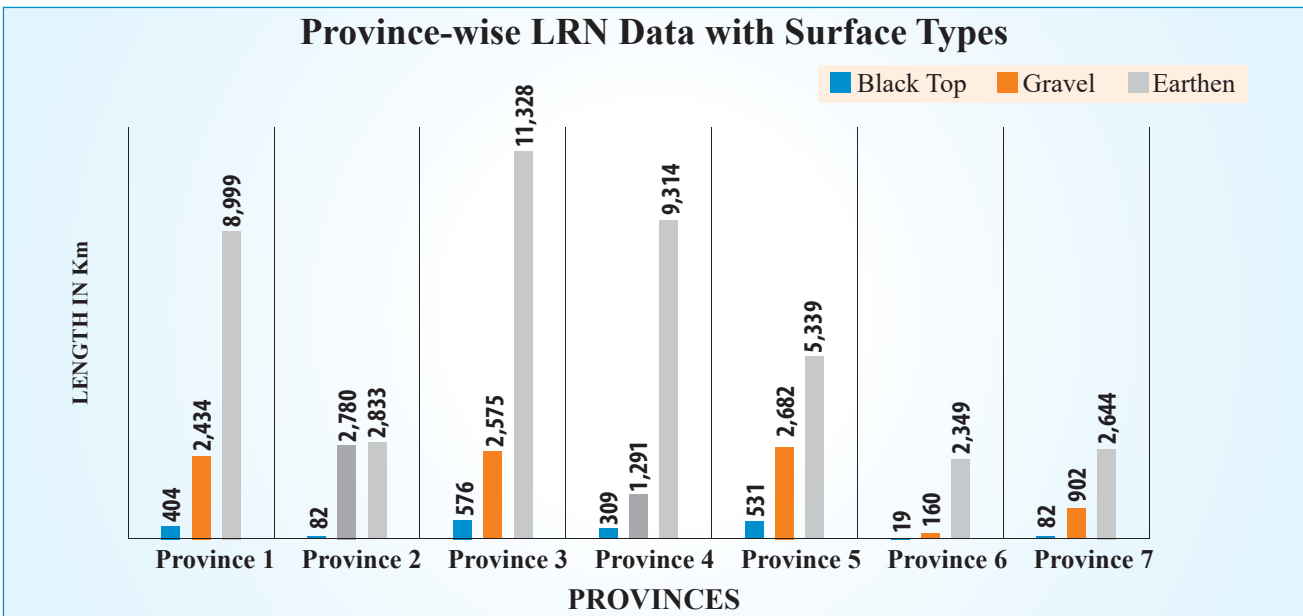
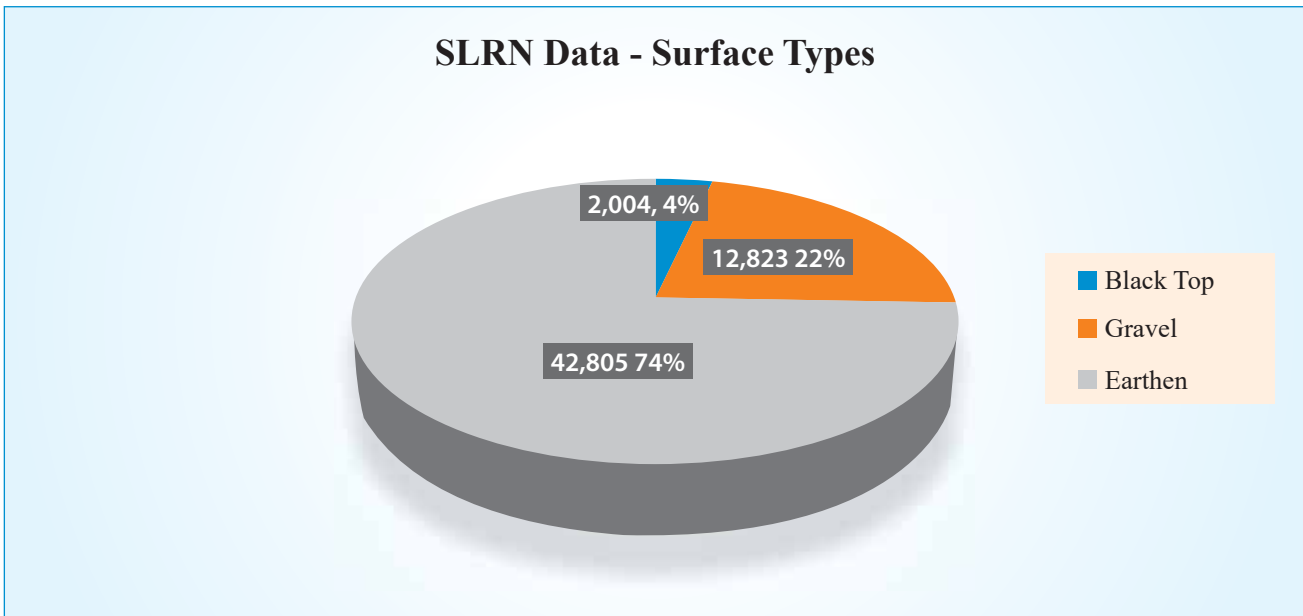
SN	LTI Programme/ Project Name	GoN/ Donor/s	Coverage	Duration	Physical Achievement/Plan	Target/Expenditure (in millions)			Remarks
						GoN + Others	Donor	Total	
8	Major and Local Level Trail Bridges Construction & Maintenance Project (TBSSP-Phase I)	SDC	62 Districts except Sunsari, Morang, Saptari, Siraha, Dhanusha, Sarlahi, Parsa, Bhaktapur, Bara, Rautahat, Kapilvastu, Banke, Kailali	FY 2058/59 to 2062/63	Construction of 67 Trail Bridges		Swiss Franc 10.86	Swiss Franc 10.86	Phased out
9	Rural Infrastructure Project (RIP)	WB/GoN	Dhading, Kaski, Palpa, Syangja, Nawalparasi, Kapilvastu, Rupandehi, Sankhuwasabha	FY 2056/57 to 2058/59	Routine maintenance 959 km, Road periodic maintenance + Rehabilitation 389 km, Trail improvement 79.2 km	62.68	250.70	313.38	Phased out
10	District Road Support Programme (DRSP), Phase I, II, III, IV	SDC, GoN, DDCs/VDCs	Kavrepalanchowk, Sindhuupalchowk, Dolakha, Ramechhap, Okhaldhunga, Sindhuli, Kotang	April 1999- July 2014	195.60 km rural road Constructed, 426.50km road Upgraded, 325km road Rehabilitated, 1700 km road maintained; 6.6million Person- Days Employment generated, 3-fold increase in HH income.	355.50	1644.50	2000.00	Phased out
11	Rural Access Improvement and Decentralization Project (RAIDP)	WB/GoN	30 Districts: Saptari, Udaypur, Siraha, Dhanusha, Mahottari, Sarlahi, Rautahat, Bara, Parsa, Makwanpur, Rasuwa, Nuwakot, Dhading, Tanahun, Kaski, Syangja, Palpa, Nawalparasi, Rupandehi, Kapilbastu, Arghakhanchi, Gulmi, Dang, Salyan, Pyuthan, Surkhet, Banke, Bardiya, Kailali, Kanchanpur	June 2005- Dec. 2013	All weather road: 1741km, Dry season road: 141km, Rural road maintenance 4622km, Motorable bridge construction 17 Nos., Trail bridge construction 745 Nos. (164 Fully complete & 581 Fabrication of steel parts only), Community Infrastructure 584 nos.	US\$: 23.25	US\$: 70.91	US\$: 94.26	Phased out
12	Strengthening the National Rural Transport Programme (SNRTP)	WB/IDA, GoN	36 Districts: Sankhuwasabha, Terhathum, Bhojpur, Saptari, Udaypur, Siraha, Dhanusha, Mahottari, Sarlahi, Rautahat, Bara, Parsa, Makwanpur, Rasuwa, Nuwakot, Dhading, Tanahun, Kaski, Syangja, Palpa, Nawalparasi, Rupandehi, Kapilbastu, Arghakhanchi, Gulmi, Dang, Salyan, Pyuthan, Surkhet, Banke, Bardiya, Kailali, Kanchanpur, Gorkha, Sindhuupalchowk, Lamgunj	Jan 2014- July 2019	Upgrading/Rehabilitation of DCRN: 1400km, Periodic Maintenance of DCRN: 1400km, Routine Maintenance of DCRN: 5500km, New Construction/Rehabilitation of River Crossing Structures on DCRN: 2000m, Periodic Maintenance of River Crossing Structures on DCRN: 1800m, Routine Maintenance of crossing structures culverts on DCRN: 4000m	7408.80	9826.00	17234.80	Ongoing

SN	LTI Programme/ Project Name	GoN/ Donor/s	Coverage	Duration	Physical Achievement/Plan	Target/Expenditure (in millions)			Remarks
						GoN + Others	Donor	Total	
13	Rural Reconstruction and Rehabilitation Sector Development Project (RRRSDP)	ADB, DFID, SDC OFID GoN (Donor part closed on: 31 June 2013 GoN part is ongoing)	20 core districts: Ilam, Panchathar, Jhapa, Morang, Sunsari, Dhankuta, Chitwan, Sindhuli, Dolkha, Lalitpur, Kathmandu, Bhaktapur, Sindhupalchowk, Kavre, Parbat, Manang, Mustang, Rukum, Rolpa, Dadelhura. Non core districts: 18 DRILP districts	2008-2018	Reconstruction and rehabilitation of Roads: 1248km., Trail Bridges: 291 nos., Water Supply: 367 Nos. Road Bridges: 15 nos.	6859.00	6338.00	13233.00	Donor part closed on: 31 June 2013 GoN part is ongoing
14	Decentralised Rural Infrastructure and Livelihood Project-(DRILP)	ADB, GoN, and SDC	Baitadi, Darchula, Bajhang, Bajura, Humla, Mugu, Jumla, Kalikot, Jajarkot, Dolpa, Baglung, Myagdi, Lamjung, Gorkha, Ramechhap, Okhaldhunga, Solukhumbu, Taplejung	2007-2012	New road construction: 311.8 km, Road Rehabilitation/ Upgrading: 178.5 km, Trail Bridges: 201 Nos. (14000 rm) of which 166 completed & 37 carried over to DRILP-AF, Employment Generation: 6.9 million pd, Supplementary Investment Schemes 253 Nos.	128.00	5782.70	5910.70	DRILP phased out in FY 2069/70; Incompleted activities carried over to DRILP-AF
	Decentralised Rural Infrastructure and Livelihood Project-Additional Funding (DRILP-AF)	ADB, OFID, GoN, and SDC	Do	2012-2017	Rural road construction: 200 km, Road Rehabilitation/ Upgrading: 60km, Road Maintenance: 1200km, Trail Bridges: 6500 rm, Employment Generation: 4.7Mpd	GoN-US\$ 13.29 & Beneficiaries US\$1.10	US\$ 52.06	US\$ 66.45	Ongoing
15	Economic Centre and Two Districts Connection Road Programme	GoN	75 Districts	Yearwise Programme	Road Maintenance : 350 km., Earthen Road Construction & Improvement: 350 Km, Gravelled Roads: 440 Km, Culvert & Causeway: 30 nos.	1591.99		1591.99	Yearwise continuous programme; ongoing
16	Rural Access Programme (RAP-1), (RAP-2), (RAP-3); Three phases	DFID, UK GoN	6 Districts: Sankhuwasabha, Bhojpur, Terhathum, Dailaekh, Achham, Doti in RAP-1 & RAP-2; RAP3 Core Districts: Achham, Bajura, Doti, Dailekh, Humla, Jumla, Kalikot, Mugu. Non-Core Districts: Jhapa, Morang, Sankhuwasabha, Sindhupalchowk, Parbat, Dadelhura. (4 New Construction Districts: Bajura, Humla, Kalikot, Mugu); Other 10 are Maintenance districts.	1999-2019	New Road Construction 1093.5km, Road Maintenance (routine/ recurrent) through RMGs) 2000km, Motorable Steel Bridge 2 nos., Trail Bridges 102 nos, Small irrigation schemes 77 nos., Employment generation 24.49 million persondays, Benefited HHs 71000. [Updating DTMPs of 75 Districts]	NPR 75.68	UK £ 123.94 UKaid through DFID	NPR 75.68 + UK £ 123.94	RAP1 & RAP2 phased over; RAP3 is ongoing

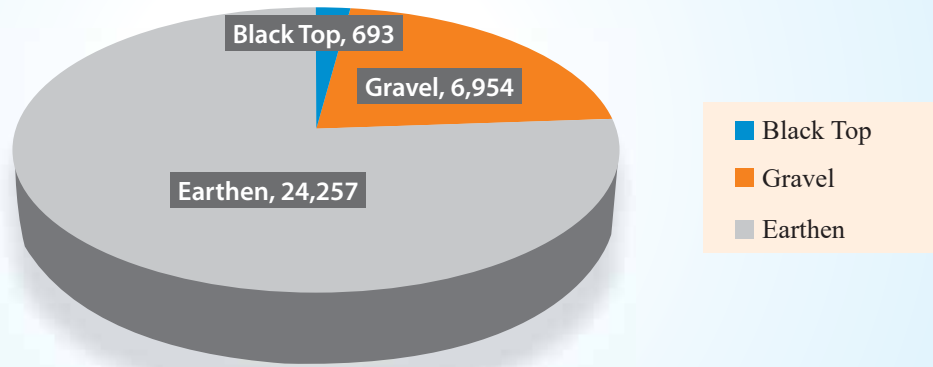
SN	LTI Programme/ Project Name	GoN/ Donor/s	Coverage	Duration	Physical Achievement/Plan	Target/Expenditure (in millions)			Remarks
						GoN + Others	Donor	Total	
17	Local Roads Improvement Programme (LRIP)	SDC, GoN	4 Districts: Ramechhap, Okhaldhunga, Khotang, Sindhuli	2014-2017	Rural Road new construction:100 Km, Routine/Periodic Maintenance:3000 km, Road Rehab:200 km	1246.00	2125.00	3371.00	Ongoing
18	Road Boards Nepal	GoN	72 Districts, 217 Municipalities	Yearwise Program	Regular, Emergency, Periodic Maintenance works of Local Roads	As allocated by Roads Board Nepal (RBN)			Yearwise continuous programme
19	Trail Bridge SWAp Phase II	GoN, WB,DFID, ADB,SDC	75 Districts	2014-2019	2500 nos. of Trail Bridges construction	Phase Target: 7846.00; Achievement: 3649.609	Phase Target: 1962.00; Achievement: Total 1639.868 (SDC 924.691, ADB: 388.572, UKaid: 173.00, Other: 153.601)	Phase Target: NRs. 9808.000; Achievement: 5289.477	Ongoing
20	Local Roads (Motorable) Bridge Programme (LRBP) Phase I & II	GoN,SDC	75 Districts	February 2011 to February 2017	Walkover Survey : 703 bridges, Detail design/redesign: 359 bridges, Construction Target: 150 nos./ Achievement: 137 nos. of bridge substantially completed (i.e. DDC/ DoLIDAR/ RAIDP/ RRRSDP)	Target : NPR 6630.60; Achievement: NPR 3855.80	Target : 2078.20; Achievement: 1828.70	Target: 8708.80; Achievement: 5684.50	Ongoing
21	UNNATI Inclusive Growth Programme in Nepal	Government of Denmark	Taplejung, Ilam, Panchthar, Dhankuta, Tehrathum, Santhuwasaaba, Bhojpur	5 years (2014 to 2018)	Upgrading of Road: 41.5km, Construction of Bridge: 4 Nos.	-	190.00 DKK	190.00 DKK	Ongoing
22	Earthquake Emergency Assistance Project (EEAP)	ADB, SDC, GoN	Solukhumbu, Sindhuli, Okhaldhunga, Ramechhap, Dolakha, Kavre, Bhaktapur, Lalitpur, Katimandu, Chitwan, Gorkha, Lamjung	September 2015 to August 2018	Construction/Rehabilitation of 470.4km earthquake affected 25 DRCN roads	US\$: 5.50	US\$: 43.50	US\$: 49.50	Ongoing

Note: Budget/Funding in million NPR and/or Foreign Currency as Specified.

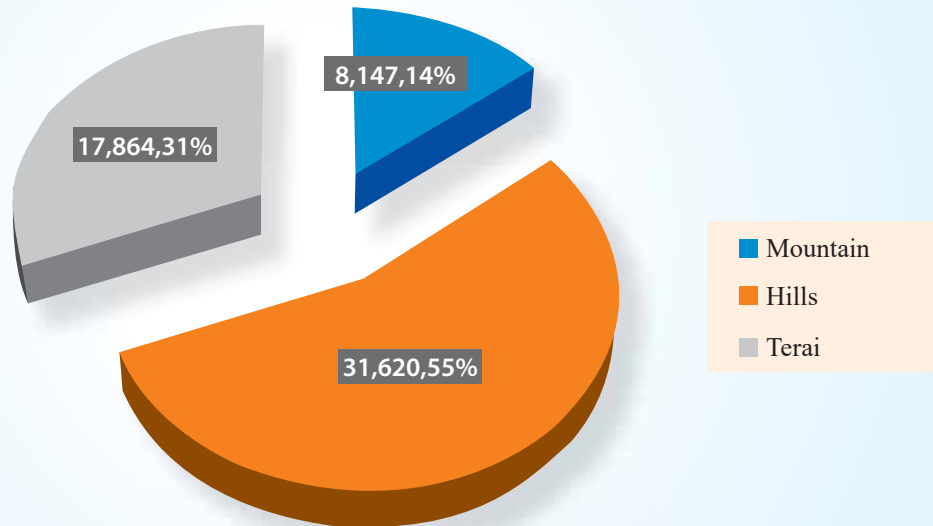
LRN Data (Summary and Analysis Charts)



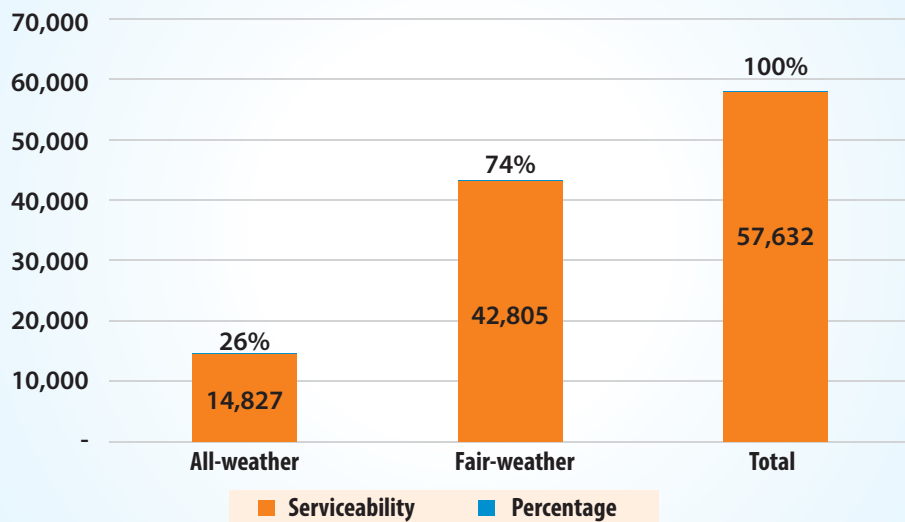
Total VRCN Length = 31,904 km



Total LRN Length (Geographical Region-wise) = 57,632 km



SLRN Data - Serviceability



Province-wise Summary of Strategic Road Network (SRN)

Road Class	Total length; Km	Black Top	Gravel	Earthen	All weather	Fair weather	New Construction
Province 1	2,247.63	978.49	378.58	890.56	1,357.07	890.56	-
Province 2	1,353.77	730.07	451.77	171.93	1,181.84	171.93	-
Province 3	2,380.26	1,511.88	302.51	565.87	1,814.39	565.87	-
Province 4	1,666.92	588.73	73.14	1,005.05	661.87	1,005.05	-
Province 5	2,287.65	1,241.18	335.97	710.50	1,577.15	710.50	-
Province 6	1,132.03	470.47	24.00	637.56	494.47	637.56	-
Province 7	1,405.68	848.16	162.12	395.40	1,010.28	395.40	-
Total of SRN - Nepal	12,473.94	6,368.98	1,728.09	4,376.87	8,097.07	4,376.87	-
		51.1%	13.9%	35.1%	64.9%	35.1%	

Province-wise Summary of Urban Roads (UR)

Road Class	Total length; Km	Black Top	Gravel	Earthen	All weather	Fair weather	New Construction
Province 1	-	-	-	-	-	-	-
Province 2	-	-	-	-	-	-	-
Province 3	363.26	201.30	100.00	61.96	301.30	61.96	-
Province 4	5.13	3.05	1.07	1.01	4.12	1.01	-
Province 5	-	-	-	-	-	-	-
Province 6	-	-	-	-	-	-	-
Province 7	-	-	-	-	-	-	-
Total of UR - Nepal	368.39	204.35	101.07	62.97	305.42	62.97	-
		55.5%	27.4%	17.1%	82.9%	17.1%	

Province-wise Summary of District Road Core Network (DRCN)

Nos. of Roads	Road Class	Total length; Km	Black Top	Gravel	Earthen	All weather	Fair weather	New Construction
335	Province 1	5,715.40	261.95	817.41	4,636.05	1,079.35	4,636.05	949.59
223	Province 2	2,519.28	67.14	1,603.44	848.70	1,670.58	848.70	-
341	Province 3	5,230.42	287.06	851.89	4,091.46	1,138.96	4,091.46	389.67
309	Province 4	4,082.38	180.51	594.25	3,307.62	774.76	3,307.62	405.58
312	Province 5	4,080.67	432.95	1,214.22	2,433.50	1,647.17	2,433.50	414.51
163	Province 6	1,671.25	9.99	136.83	1,524.43	146.82	1,524.43	1,281.71
207	Province 7	2,428.79	71.14	651.25	1,706.40	722.39	1,706.40	1,592.58
1890	Total of DRCN Roads	25,728.18	1,310.74	5,869.29	18,548.16	7,180.02	18,548.16	5,033.63
			5.1%	22.8%	72.1%	27.9%	72.1%	

Note 1: LRN Data of Nawalparasi District has been included in Province 4 (No exact demarcation of district in Province 4 and 5)

Note 2: LRN Data of Rukum District has been included in Province 5 (No exact demarcation of district in Province 5 and 6)

Province-wise Summary of Village Road Network (VRCN)

Nos. of Roads	Road Class	Total length; Km	Black Top	Gravel	Earthen	All weather	Fair weather	New Construction
923	Province 1	6,121.64	142.27	1,616.54	4,362.83	1,758.82	4,362.83	
713	Province 2	3,175.93	15.31	1,176.20	1,984.42	1,191.51	1,984.42	-
2194	Province 3	9,248.60	289.29	1,722.77	7,236.53	2,012.06	7,236.53	-
1054	Province 4	6,831.32	128.53	696.87	6,005.91	825.40	6,005.91	-
813	Province 5	4,470.53	97.88	1,467.63	2,905.02	1,565.51	2,905.02	-
138	Province 6	857.25	9.36	23.07	824.82	32.43	824.82	-
216	Province 7	1,198.60	10.81	250.63	937.16	261.44	937.16	-
6051	Total of Village Road	31,903.86	693.45	6,953.72	24,256.69	7,647.17	24,256.69	-
	Percentage	100%	2.2%	21.8%	76.0%	24.0%	76.0%	
7941	Total LRN (DRCN & VR)	57,632.04	2,004.19	12,823.00	42,804.85	14,827.20	42,804.85	5,033.63
	Total LRN (in Percentage)		3.5%	22.2%	74.3%	25.7%	74.3%	

Note 1: LRN Data of Nawalparasi District has been included in Province 4 (No exact demarcation of district in Province 4 and 5)

Note 2: LRN Data of Rukum District has been included in Province 5 (No exact demarcation of district in Province 5 and 6)

Geographical Region-wise Summary Strategic Road Networks (SRN)

Road Class	Total length; Km	Black Top	Gravel	Earthen	All weather	Fair weather	New Construction
Mountain Region (16 Districts)	1,644.96	614.36	95.10	935.50	709.46	935.50	-
Hills Region (39 Districts)	6,593.15	3,183.56	567.25	2,842.34	3,750.81	2,842.34	-
Terai Region (20 Districts)	4,235.83	2,571.06	1,065.74	599.03	3,636.80	599.03	-
Nepal Total	12,473.94	6,368.98	1,728.09	4,376.87	8,097.07	4,376.87	-
		51.1%	13.9%	35.1%	64.9%	35.1%	

Geographical Region-wise Summary Urban Roads (UR)

Road Class	Total length; Km	Black Top	Gravel	Earthen	All weather	Fair weather	New Construction
Mountain Region (16 Districts)	-	-	-	-	-	-	-
Hills Region (39 Districts)	368.39	204.35	101.07	62.97	305.42	62.97	-
Terai Region (20 Districts)	-	-	-	-	-	-	-
Nepal Total	368.39	204.35	101.07	62.97	305.42	62.97	-
		55.5%	27.4%	17.1%	82.9%	17.1%	

District Road Core Networks (DRCN)

Nos. of Roads	Road Class	Total length; Km	Black Top	Gravel	Earthen	All weather	Fair weather	New Construction
321	Mountain Region (16 Districts)	3,262.58	49.77	198.78	3,014.03	248.56	3,014.03	2,597.94
1038	Hills Region (39 Districts)	15,418.04	422.58	1,313.49	13,681.98	1,736.06	13,681.98	2,283.30
531	Terai Region (20 Districts)	7,047.56	838.39	4,357.02	1,852.16	5,195.41	1,852.16	152.39
1890	Nepal Total	25,728.18	1,310.74	5,869.29	18,548.16	7,180.02	18,548.16	5,033.63
			5.1%	22.8%	72.1%	27.9%	72.1%	

Village Road Networks (VRN)

Nos. of Roads	Road Class	Total length; Km	Black Top	Gravel	Earthen	All weather	Fair weather	New Construction
700	Mountain Region (16 Districts)	4,884.66	1.80	81.17	4,801.69	82.97	4,801.69	-
2943	Hills Region (39 Districts)	16,202.36	181.28	604.56	15,416.52	785.84	15,353.32	-
2408	Terai Region (20 Districts)	10,816.84	510.38	6,267.99	4,038.47	6,657.43	4,134.10	-
6051	Nepal Total	31,903.86	693.45	6,953.72	24,256.69	7,526.24	4,289.11	-
7941	Total of DRCN and VRCN Roads	57,632.04	2,004.19	12,823.00	42,804.85	14,706.26	42,837.27	5,033.63
			3.5%	22.2%	74.3%	25.5%	74.3%	
	Total of SRN, DRCN and VRCN Roads	70,105.98	8,373.17	14,551.09	47,181.72	22,803.33	47,214.14	5,033.63
	Nepal Summary - All Network	70,474.37	8,577.52	14,652.16	47,244.69	23,108.75	47,277.11	5,033.63

Summary of District-wise Road Inventory - December 2016

District Code	District Name	Total Road Network; Km	Strategic Roads; Km	Urban Road; Km	District Road Core Network	Village Roads; Km	All weather; Km	Fair weather; Km	New Construction Km
01	Taplejung	409.71	68.50	-	264.83	76.38	47.50	362.21	150.15
02	Panchthar	2,161.66	221.86	-	728.00	1,211.80	109.86	2,051.80	60.00
03	Ilam	1,761.85	250.95	-	590.60	920.30	177.05	1,584.80	-
04	Jhapa	1,407.79	196.60	-	269.56	941.63	1,170.75	237.04	-
05	Morang	1,708.57	216.22	-	378.74	1,113.61	1,439.61	268.96	-
06	Sunsari	1,030.13	191.03	-	496.70	342.40	569.73	460.40	-
07	Dhanakuta	1,025.18	135.68	-	536.10	353.40	191.18	834.00	-
08	Terhathum	653.78	125.07	-	189.47	339.24	34.13	619.65	-
09	Sankhuwasabha	639.99	178.00	-	303.00	158.99	92.00	547.99	62.00
10	Bhojpur	865.87	109.00	-	503.45	253.42	44.00	821.87	68.23
11	Solukhumbu	263.47	37.20	-	205.60	20.67	8.30	255.17	211.79
12	Okhaldhunga	587.45	70.70	-	432.49	84.26	74.94	512.51	144.10

District Code	District Name	Total Road Network; Km	Strategic Roads; Km	Urban Road; Km	District Road Core Network	Village Roads; Km	All weather; Km	Fair weather; Km	New Construction Km
13	Khotang	786.75	203.46	-	418.88	164.41	26.00	760.75	167.28
14	Udayapur	782.47	243.36	-	397.98	141.13	210.19	572.28	83.54
15	Saptari	784.14	246.50	-	280.88	256.76	428.34	355.80	-
16	Siraha	979.13	144.93	-	384.50	449.70	374.13	605.00	-
17	Dhanusha	925.45	203.14	-	303.63	418.68	425.79	499.66	-
18	Mahottari	818.52	185.79	-	349.17	283.56	595.65	222.87	-
19	Sarlahi	794.42	181.42	-	321.69	291.31	511.21	283.21	-
20	Sindhuli	1,146.94	320.80	-	340.71	485.43	159.30	987.64	69.89
21	Ramechhap	1,427.11	110.00	-	708.91	608.20	77.00	1,350.11	37.00
22	Dolakha	1,000.89	147.65	-	396.49	456.75	288.63	712.27	14.50
23	Sindhupalchowk	2,608.01	206.67	-	605.24	1,796.10	254.67	2,353.34	24.30
24	Kavrepalanchok	2,343.72	149.12	-	804.90	1,389.70	544.92	1,798.80	42.50
25	Lalitpur	667.27	131.39	-	290.38	245.50	270.51	396.75	2.50
26	Bhaktapur	303.79	111.59	-	21.15	171.05	186.24	117.55	-
27	Kathmandu	1,043.03	229.99	97.26	212.06	503.72	635.87	407.15	-
28	Nuwakot	1,494.60	165.38	-	519.92	809.30	248.05	1,246.55	19.09
29	Rasuwa	375.32	66.20	-	151.20	157.92	66.20	309.12	92.74
30	Dhading	1,535.12	173.08	26.00	491.74	844.30	185.17	1,349.95	65.51
31	Makawanpur	1,255.33	335.14	240.00	371.49	308.70	641.90	613.42	-
32	Rautahat	924.19	120.83	-	238.01	565.35	538.37	385.82	-
33	Bara	1,014.44	183.34	-	298.87	532.23	588.48	425.96	-
34	Parsa	808.69	87.82	-	342.53	378.34	581.96	226.73	-
35	Chitwan	2,021.41	233.25	-	316.23	1,471.93	1,708.25	313.16	7.12
36	Gorkha	2,745.98	180.24	-	552.56	2,013.18	116.70	2,629.28	155.54
37	Lamjung	1,065.02	72.04	5.13	534.25	453.60	142.81	922.21	15.62
38	Tanahaun	1,837.20	179.49	-	647.72	1,009.99	218.74	1,618.47	47.58
39	Syangja	1,149.98	160.58	-	443.36	546.04	181.56	968.42	-
40	Kaski	1,348.43	112.96	-	413.46	822.01	256.91	1,091.52	15.00
41	Manang	81.76	30.00	-	48.56	3.20	-	81.76	43.38
42	Mustang	335.74	207.00	-	43.24	85.50	-	335.74	-
43	Myagdi	589.46	31.00	-	239.45	319.01	14.73	574.73	80.91
44	Parbat	624.01	85.61	-	291.92	246.48	88.42	535.59	-
45	Baglung	954.69	232.13	-	450.54	272.02	12.13	942.56	47.55
46	Gulmi	1,347.68	189.54	-	567.67	590.47	44.54	1,303.14	-
47	Palpa	1,545.25	235.89	-	410.45	898.91	207.26	1,337.99	8.57
48	Nawalparasi	1,853.49	375.87	-	417.33	1,060.29	1,234.17	619.32	-
49	Rupandehi	950.57	165.05	-	268.44	517.08	921.96	28.61	-
50	Kapilvastu	1,176.86	232.97	-	384.75	559.14	970.77	206.09	-
51	Arghakhanchi	774.65	170.91	-	412.31	191.43	119.56	655.09	-
52	Pyuthan	594.32	160.43	-	287.79	146.10	138.72	455.60	50.39
53	Rolpa	754.94	170.41	-	370.02	214.51	128.55	626.39	52.07
54	Rukum	752.69	158.40	-	313.73	280.56	31.55	721.14	171.83
55	Salyan	741.76	175.66	-	375.88	190.22	170.63	571.13	25.98
56	Dang	1,225.34	366.22	-	448.96	410.16	802.38	422.96	-

District Code	District Name	Total Road Network; Km	Strategic Roads; Km	Urban Road; Km	District Road Core Network	Village Roads; Km	All weather; Km	Fair weather; Km	New Construction Km
57	Banke	872.97	226.41	-	328.69	317.87	707.27	165.70	-
58	Bardiya	843.59	211.42	-	287.86	344.31	717.27	126.32	-
59	Surkhet	844.05	264.14	-	377.67	202.24	306.42	537.63	25.62
60	Dailekh	895.63	271.23	-	385.40	239.00	154.67	740.96	21.00
61	Jajarkot	481.21	155.00	-	207.51	118.70	42.00	439.21	110.06
62	Dolpa	34.00	-	-	34.00	-	-	34.00	363.50
63	Jumla	290.66	96.00	-	125.46	69.20	-	290.66	29.60
64	Kalikot	190.69	106.00	-	63.39	21.30	-	190.69	273.00
65	Mugu	127.63	24.00	-	87.05	16.58	-	127.63	275.08
66	Humla	54.89	40.00	-	14.89	-	-	54.89	157.87
67	Bajura	132.17	50.00	-	80.68	1.49	15.30	116.87	114.90
68	Bajhang	245.62	101.08	-	141.25	3.29	80.27	165.35	413.84
69	Achham	754.44	150.00	-	409.08	195.36	85.00	669.44	105.20
70	Doti	737.16	186.46	-	352.57	198.13	122.91	614.25	261.99
71	Kailali	1,223.47	311.60	-	487.88	423.98	837.43	386.04	31.76
72	Kanchanpur	737.09	155.42	-	443.15	138.52	487.07	250.02	-
73	Dadeldhura	600.58	141.08	-	247.50	212.00	142.08	458.50	48.00
74	Baitadi	346.87	203.62	-	121.53	21.72	152.63	194.24	401.13
75	Darchula	255.67	106.42	-	145.14	4.11	71.42	184.25	215.76
Total		70,474.40	12,473.94	368.39	25,728.19	31,903.87	23,229.71	47,244.69	4,884.97

Province and District-wise Road Data, Population and Road Density

Province 1 (14 Districts)

SN	Dist. Code	District Name	Geographical Region	Existing LRN; Km	Population (Census 2011)	Influnced Population (Km/1000)	Area (Square Kilometer)	Road Density (Km/100 Sq.km)
1	01	Taplejung	Mountain	341.21	127,461	2.68	3,646	9.36
2	02	Panchthar	Hill	1,939.80	191,817	10.11	1,241	156.31
3	03	Ilam	Hill	1,510.90	290,254	5.21	1,703	88.72
4	04	Jhapa	Terai	1,211.19	812,650	1.49	1,606	75.42
5	05	Morang	Terai	1,492.35	965,370	1.55	1,855	80.45
6	06	Sunsari	Terai	839.10	763,487	1.10	1,257	66.75
7	07	Dhanakuta	Hill	889.50	163,346	5.45	891	99.83
8	08	Terhathum	Hill	528.71	101,577	5.21	679	77.87
9	09	Sankhuwasabha	Mountain	461.99	158,742	2.91	3,480	13.28
10	10	Bhojpur	Hill	756.87	182,459	4.15	1,507	50.22
11	11	Solukhumbu	Mountain	226.27	105,886	2.14	3,312	6.83
12	12	Okhaldhunga	Hill	516.75	147,984	3.49	1,074	48.11
13	13	Khotang	Hill	583.29	206,312	2.83	1,591	36.66
14	14	Udayapur	Hill	539.11	317,532	1.70	2,063	26.13
		Sub-Total Province 1		11,837.04	4,534,877	2.61	25,905	45.69

Province 2 (8 Districts)

SN	Dist. Code	District Name	Geographical Region	Existing LRN; Km	Population (Census 2011)	Influnced Population (Km/1000)	Area (Square Kilometer)	Road Density (Km/100 Sq.Km)
1	15	Saptari	Terai	537.64	639,284	0.84	1,363	39.45
2	16	Siraha	Terai	834.20	637,328	1.31	1,188	70.22
3	17	Dhanusha	Terai	722.31	754,777	0.96	1,180	61.21
4	18	Mahottari	Terai	632.73	627,580	1.01	1,002	63.15
5	19	Sarlahi	Terai	613.00	769,729	0.80	1,259	48.69
6	32	Rauthat	Terai	803.36	686,722	1.17	1,126	71.35
7	33	Bara	Terai	831.10	687,708	1.21	1,190	69.84
8	34	Parsa	Terai	720.86	601,017	1.20	1,353	53.28
		Sub-Total Province 2		5,695.20	5,404,145	1.05	9,661	58.95

Province 3 (13 Districts)

SN	Dist. Code	District Name	Geographical Region	Existing LRN; Km	Population (Census 2011)	Influnced Population (Km/1000)	Area (Square Kilometer)	Road Density (Km/100 Sq.Km)
1	20	Sindhuli	Hill	826.14	296,192	2.79	2,491	33.16
2	21	Ramechhap	Hill	1,317.11	202,646	6.50	1,546	85.19
3	22	Dolakha	Mountain	853.24	186,557	4.57	2,191	38.94
4	23	Sindhupalchowk	Mountain	2,401.34	287,798	8.34	2,542	94.47
5	24	Kavrepalanchok	Hill	2,194.60	381,937	5.75	1,396	157.21
6	25	Lalitpur	Hill	535.88	468,132	1.14	385	139.19
7	26	Bhaktapur	Hill	192.20	304,651	0.63	119	161.51
8	27	Kathmandu	Hill	715.78	1,744,240	0.41	395	181.21
9	28	Nuwakot	Hill	1,329.23	277,741	4.79	1,121	118.58

SN	Dist. Code	District Name	Geographical Region	Existing LRN; Km	Population (Census 2011)	Influnced Population (Km/1000)	Area (Square Kilometer)	Road Density (Km/100 Sq.Km)
10	29	Rasuwa	Mountain	309.12	43,300	7.14	1,544	20.02
11	30	Dhading	Hill	1,336.04	336,067	3.98	1,926	69.37
12	31	Makawanpur	Hill	680.19	420,477	1.62	2,426	28.04
13	35	Chitwan	Terai	1,788.16	579,984	3.08	2,218	80.62
		Sub-Total Province 3		14,479.03	5,529,722	2.62	20,300	71.33

Province 4 (10 Districts + East of Susta of Nawalparasi District). All data of Nawalparasi District included in this Province.

SN	Dist. Code	District Name	Geographical Region	Existing LRN; Km	Population (Census 2011)	Influnced Population (Km/1000)	Area (Square Kilometer)	Road Density (Km/100 Sq.Km)
1	36	Gorkha	Hill	2,565.74	271,061	9.47	3,610	71.07
2	37	Lamjung	Hill	987.85	167,724	5.89	1,692	58.38
3	38	Tanahun	Hill	1,657.71	323,288	5.13	1,546	107.23
4	39	Syangja	Hill	989.40	289,148	3.42	1,164	85.00
5	40	Kaski	Hill	1,235.47	492,088	2.51	2,017	61.25
6	41	Manang	Mountain	51.76	6,438	8.04	2,246	2.30
7	42	Mustang	Mountain	128.74	13,394	9.61	3,573	3.60
8	43	Myagdi	Hill	558.46	113,641	4.91	2,297	24.31
9	44	Parbat	Hill	538.40	146,590	3.67	494	108.99
10	45	Baglung	Hill	722.56	268,613	2.69	1,784	40.50
11	48	Nawalparasi	Terai	1,477.62	643,508	2.30	2,162	68.35
		Sub-Total State No. 7		10,913.71	2,735,493	3.99	22,585	48.32

Province 5 (10 Districts+West of Susta of Nawalparasi+East of Rukum). All data of Rukum District included in this Province.

SN	Dist. Code	District Name	Geographical Region	Existing LRN; Km	Population (Census 2011)	Influnced Population (Km/1000)	Area (Square Kilometer)	Road Density (Km/100 Sq.Km)	
1	46	Gulmi	Hill	1,158.14	280,160	4.13	1,149	100.80	
2	47	Palpa	Hill	1,309.37	261,180	5.01	1,373	95.37	
3	48	Nawalparasi	Terai	Included in Province 4 as such no clear demarcation for Province 4 & 5.					
4	49	Rupandehi	Terai	785.52	880,196	0.89	1,360	57.76	
5	50	Kapilbastu	Terai	943.89	571,936	1.65	1,738	54.31	
6	51	Arghakhanchi	Hill	603.74	197,632	3.05	1,193	50.61	
7	52	Pyuthan	Hill	433.89	228,102	1.90	1,309	33.15	
8	53	Rolpa	Hill	584.53	224,506	2.60	1,879	31.11	
9	54	Rukum	Hill	594.29	208,567	2.85	2,877	20.66	
10	56	Dang	Terai	859.12	552,583	1.55	2,955	29.07	
11	57	Banke	Terai	646.56	491,313	1.32	2,337	27.67	
12	58	Bardiya	Terai	632.17	426,576	1.48	2,025	31.22	
		Sub-Total Province 5		8,551.22	4,322,751	1.98	20,195	42.34	

Province 6 (9 Districts + West of Rukum of Rukum District)

SN	Dist. Code	District Name	Geographical Region	Existing LRN; Km	Population (Census 2011)	Influnced Population (Km/1000)	Area (Square Kilometer)	Road Density (Km/100 Sq.Km)
1	54	Rukum	Hill	Included in Province 5 as such no clear demarcation for Province 5 & 6.				
2	55	Salyan	Hill	566.10	242,444	2.33	1,462	38.72
3	59	Surkhet	Hill	579.91	350,804	1.65	2,451	23.66
4	60	Dailekh	Hill	624.40	261,770	2.39	1,502	41.57
5	61	Jajarkot	Hill	326.21	171,304	1.90	2,230	14.63
6	62	Dolpa	Mountain	34.00	36,700	0.93	7,889	0.43
7	63	Jumla	Mountain	194.66	108,921	1.79	2,531	7.69
8	64	Kalikot	Mountain	84.69	136,948	0.62	1,741	4.86
9	65	Mugu	Mountain	103.63	55,286	1.87	3,535	2.93
10	66	Humla	Mountain	14.89	50,858	0.29	5,655	0.26
		Sub-Total Province 6		2,528.49	1,415,035	1.79	28,996	8.72

Province 7 (9 Districts)

SN	Dist. Code	District Name	Geographical Region	Existing LRN; Km	Population (Census 2011)	Influnced Population (Km/1000)	Area (Square Kilometer)	Road Density (Km/100 Sq.Km)
1	67	Bajura	Mountain	82.17	134,912	0.61	2,188	3.76
2	68	Bajhang	Mountain	144.54	195,159	0.74	3,422	4.22
3	69	Achham	Hill	604.44	257,477	2.35	1,680	35.98
4	70	Doti	Hill	550.70	211,746	2.60	2,025	27.20
5	71	Kailali	Terai	911.87	775,709	1.18	3,235	28.19
6	72	Kanchanpur	Terai	581.67	451,248	1.29	1,610	36.13
7	73	Dadeldhura	Hill	459.50	142,094	3.23	1,538	29.88
8	74	Baitadi	Hill	143.25	250,898	0.57	1,519	9.43
9	75	Darchula	Mountain	149.25	133,274	1.12	2,322	6.43
		Sub-Total Province 7		3,627.39	2,552,517	1.42	19,539	18.56
		Nepal Total		57,632	26,494,540	2.18	147,181	39.16

Provinces and Districts Covered Including Population and Projects Under DoLIDAR in each district

Province: 1 (14 Districts)

SN	Dist. Code	District Name	Geo-Region	Population	Remarks
1	01	Taplejung	Mountain	127,461	DRILP/UNNATI
2	02	Panchthar	Hill	191,817	RRRSDP/UNNATI
3	03	Ilam	Hill	290,254	RRRSDP/UNNATI
4	04	Jhapa	Terai	812,650	RAP3/RRRSDP
5	05	Morang	Terai	965,370	RAP3/RRRSDP
6	06	Sunsari	Terai	763,487	RRRSDP
7	07	Dhanakuta	Hill	163,346	RRRSDP/UNNATI
8	08	Terhathum	Hill	101,577	SNRTP/UNNATI
9	09	Sankhuwasabha	Mountain	158,742	RAP3/SNRTP/ UNNATI
10	10	Bhojpur	Hill	182,459	SNRTP/ UNNATI
11	11	Solukhumbu	Mountain	105,886	DRILP/EEAP
12	12	Okhaldhunga	Hill	147,984	LRIP/EEAP
13	13	Khotang	Hill	206,312	LRIP
14	14	Udayapur	Hill	317,532	SNRTP
Sub-Total Province 1				4,534,877	17.1%

Province: 2 (8 Districts)

SN	Dist. Code	District Name	Geo-Region	Population	Remarks
1	15	Saptari	Terai	639,284	SNRTP
2	16	Siraha	Terai	637,328	SNRTP
3	17	Dhanusha	Terai	754,777	SNRTP
4	18	Mahottari	Terai	627,580	SNRTP
5	19	Sarlahi	Terai	769,729	SNRTP
6	32	Rauthat	Terai	686,722	SNRTP
7	33	Bara	Terai	687,708	SNRTP
8	34	Parsa	Terai	601,017	SNRTP
Sub-Total Province 2				5,404,145	20.4%

Province: 3 (13 Districts)

SN	Dist. Code	District Name	Geo-Region	Population	Remarks
1	20	Sindhuli	Hill	296,192	RRRSDP/LRIP/EEAP
2	21	Ramechhap	Hill	202,646	DRILP/LRIP/EEAP
3	22	Dolakha	Mountain	186,557	RRRSDP/EEAP
4	23	Sindhupalchowk	Mountain	287,798	RAP3/RRRSDP/ SNRTP
5	24	Kavrepalanchok	Hill	381,937	RRRSDP/EEAP
6	25	Lalitpur	Hill	468,132	RRRSDP/EEAP
7	26	Bhaktapur	Hill	304,651	RRRSDP/EEAP
8	27	Kathmandu	Hill	1,744,240	RRRSDP/EEAP
9	28	Nuwakot	Hill	277,741	SNRTP
10	29	Rasuwa	Mountain	43,300	SNRTP

SN	Dist. Code	District Name	Geo-Region	Population	Remarks
11	30	Dhading	Hill	336,067	SNRTP
12	31	Makawanpur	Hill	420,477	SNRTP
13	35	Chitwan	Terai	579,984	RRRSDP/EEAP
Sub-Total Province 3				5,529,722	20.9%

Province: 4 (10 Districts + Part of Nawalparasi District)

SN	Dist. Code	District Name	Geo-Region	Population	Remarks
1	36	Gorkha	Mountain	271,061	DRILP/SNRTP/EEAP
2	37	Lamjung	Hill	167,724	DRILP/SNRTP/EEAP
3	38	Tanahun	Hill	323,288	SNRTP
4	39	Syangja	Hill	289,148	SNRTP
5	40	Kaski	Hill	492,088	SNRTP
6	41	Manang	Mountain	6,438	RRRSDP
7	42	Mustang	Mountain	13,394	RRRSDP
8	43	Myagdi	Hill	113,641	DRILP/EEAP
9	44	Parbat	Hill	146,590	RAP3/RRRSDP
10	45	Baglung	Hill	268,613	DRILP
11	48	Nawalparasi*	Terai	128,702	SNRTP
Sub-Total Province 4				2,220,687	8.4%

* Assumed only 20% of total Nawalparasi ditrict population (within Bardaghat East of Susta)

Province: 5 (10 Districts + Part of Nawalparasi & Rukum Districts)

SN	Dist. Code	District Name	Geo-Region	Population	Remarks
1	46	Gulmi	Hill	280,160	SNRTP
2	47	Palpa	Hill	261,180	SNRTP
3	48	Nawalparasi**	Terai	514,806	SNRTP
4	49	Rupandehi	Terai	880,196	SNRTP
5	50	Kapilbastu	Terai	571,936	SNRTP
6	51	Arghakhanchi	Hill	197,632	SNRTP
7	52	Pyuthan	Hill	228,102	SNRTP
8	53	Rolpa	Hill	224,506	RRRSDP
9	54	Rukum +	Hill	104,284	RRRSDP
10	56	Dang	Terai	552,583	SNRTP
11	57	Banke	Terai	491,313	SNRTP
12	58	Bardiya	Terai	426,576	SNRTP
Sub-Total Province 5				4,733,274	17.9%

** Assumed 80% of total Nawalparasi ditrict population (within Bardaghat West of Susta)

+ Assumed 50% of total Rukum ditrict population (East of Rukum)

Province: 6 (9 Districts + Part of Rukum District)

SN	Dist. Code	District Name	Geo-Region	Population	Remarks
1	54	Rukum ++	Hill	104,284	RRRSDP
2	55	Salyan	Hill	242,444	SNRTP
3	59	Surkhet	Hill	350,804	SNRTP
4	60	Dailekh	Hill	261,770	RAP3
5	61	Jajarkot	Hill	171,304	DRILP

SN	Dist. Code	District Name	Geo-Region	Population	Remarks
6	62	Dolpa	Mountain	36,700	DRILP
7	63	Jumla	Mountain	108,921	RAP3/DRILP
8	64	Kalikot	Mountain	136,948	RAP3/DRILP
9	65	Mugu	Mountain	55,286	RAP3/DRILP
10	66	Humla	Mountain	50,858	RAP3/DRILP
Sub-Total Province 6				1,519,319	5.7%

++ Assumed 50% of total Rukum ditrict population (West of Rukum)

Province: 7 (9 Districts)

SN	Dist. Code	District Name	Geo-Region	Population	Remarks
1	67	Bajura	Mountain	134,912	RAP3/DRILP
2	68	Bajhang	Mountain	195,159	DRILP
3	69	Achham	Hill	257,477	RAP3
4	70	Doti	Hill	211,746	RAP3
5	71	Kailali	Terai	775,709	SNRTP
6	72	Kanchanpur	Terai	451,248	SNRTP
7	73	Dadeldhura	Hill	142,094	RAP3/RRRSDP
8	74	Baitadi	Hill	250,898	DRILP
9	75	Darchula	Mountain	133,274	DRILP
Sub-Total Province 7				2,552,517	9.6%
Nepal Total (National Census; CBS 2011)				26,494,540	100%

Major Road Network



Legend

- Great Himalaya Trail (GHT)
- Midhill Highway
- East West Highway
- DRCN**
- Existing
- Planned
- SRN**
- Existing
- Planned/LUC



Ministry of Federal Affairs and Local Development
**Department of Local Infrastructure Development and
 Agricultural Roads (DoLIDAR)**

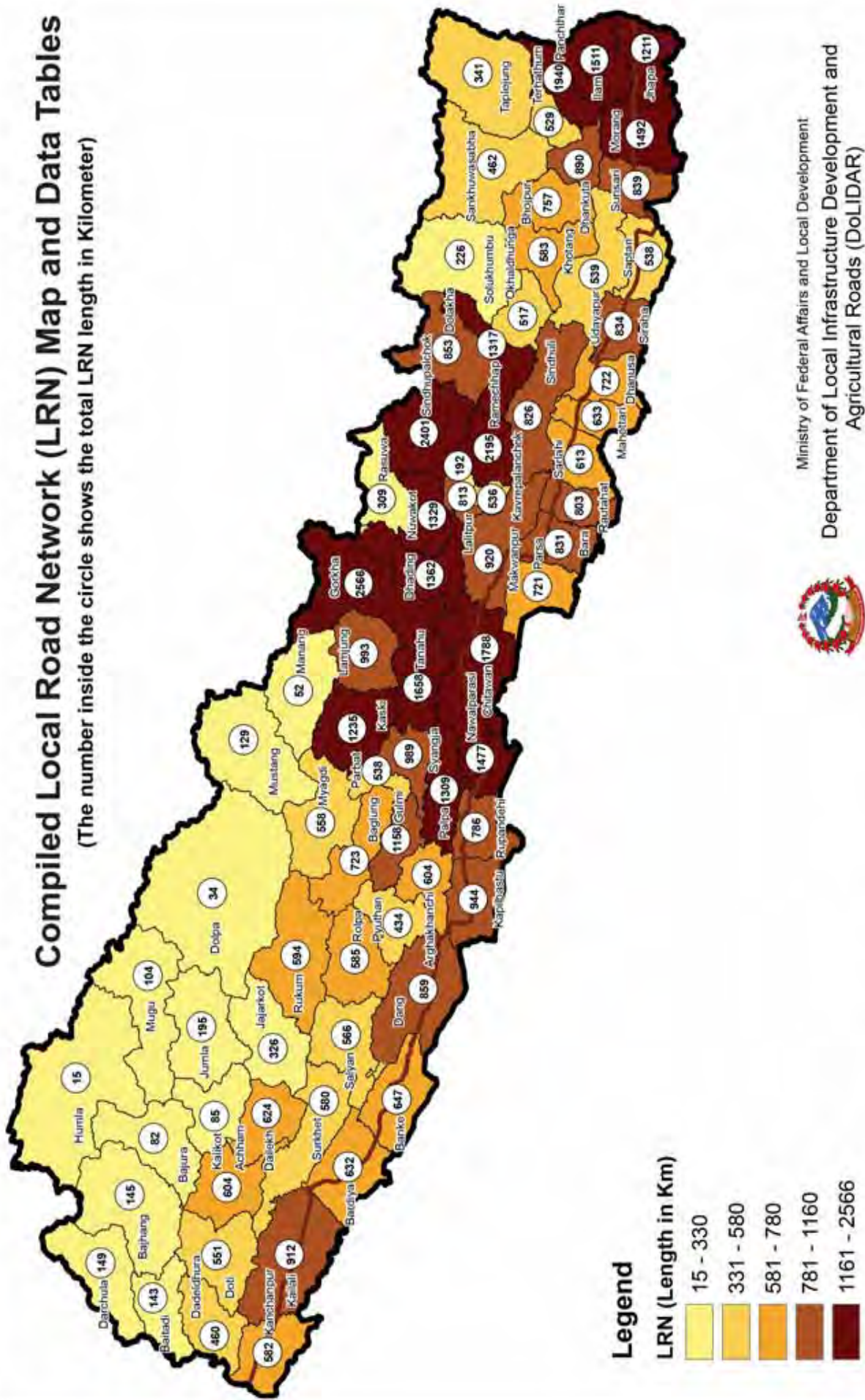
Data Source: DoR, Tourism Department and DoLIDAR



Note: in case of Midhill and GHT, the alignment shown in some places is tentative

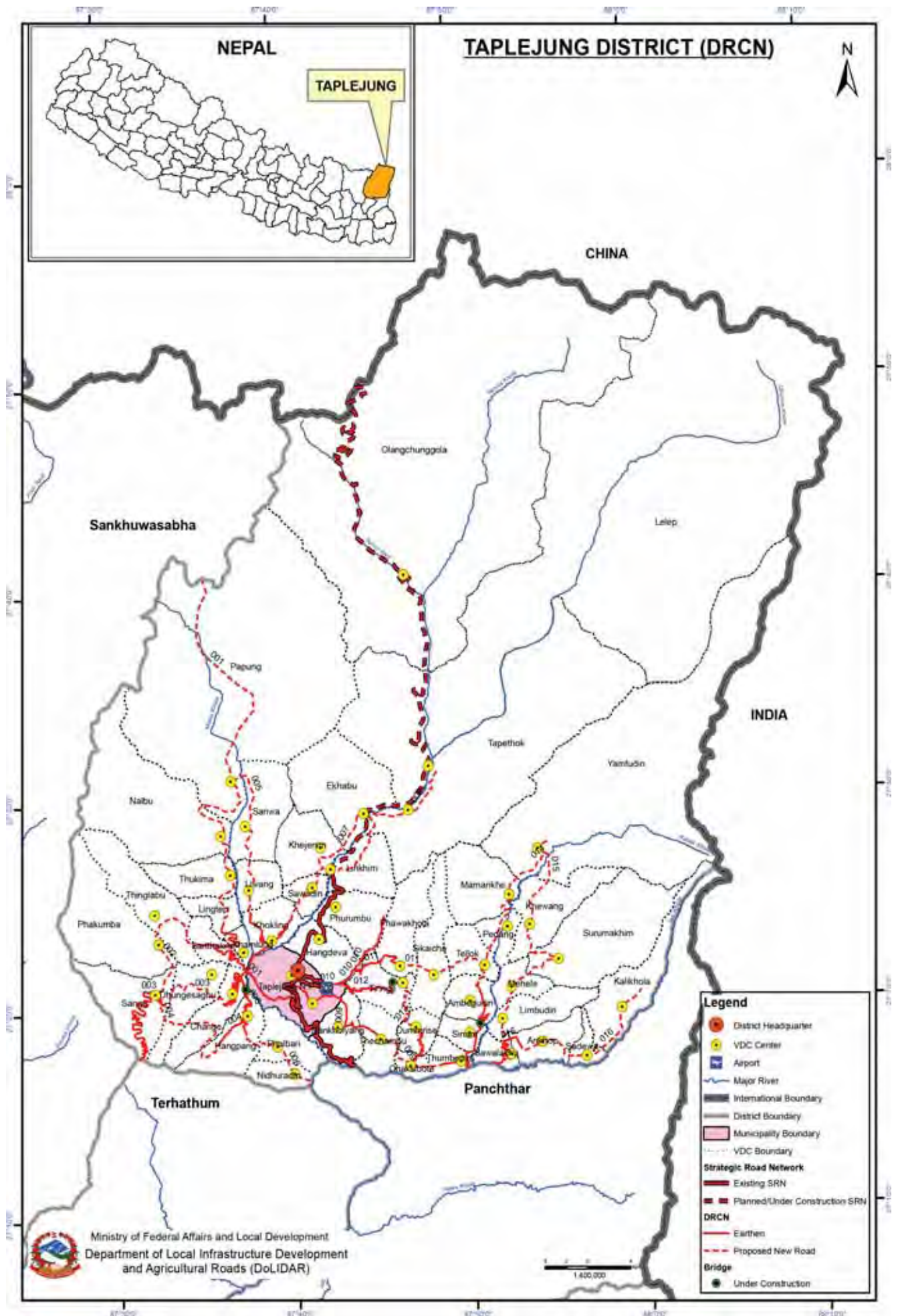
Compiled Local Road Network (LRN) Map and Data Tables

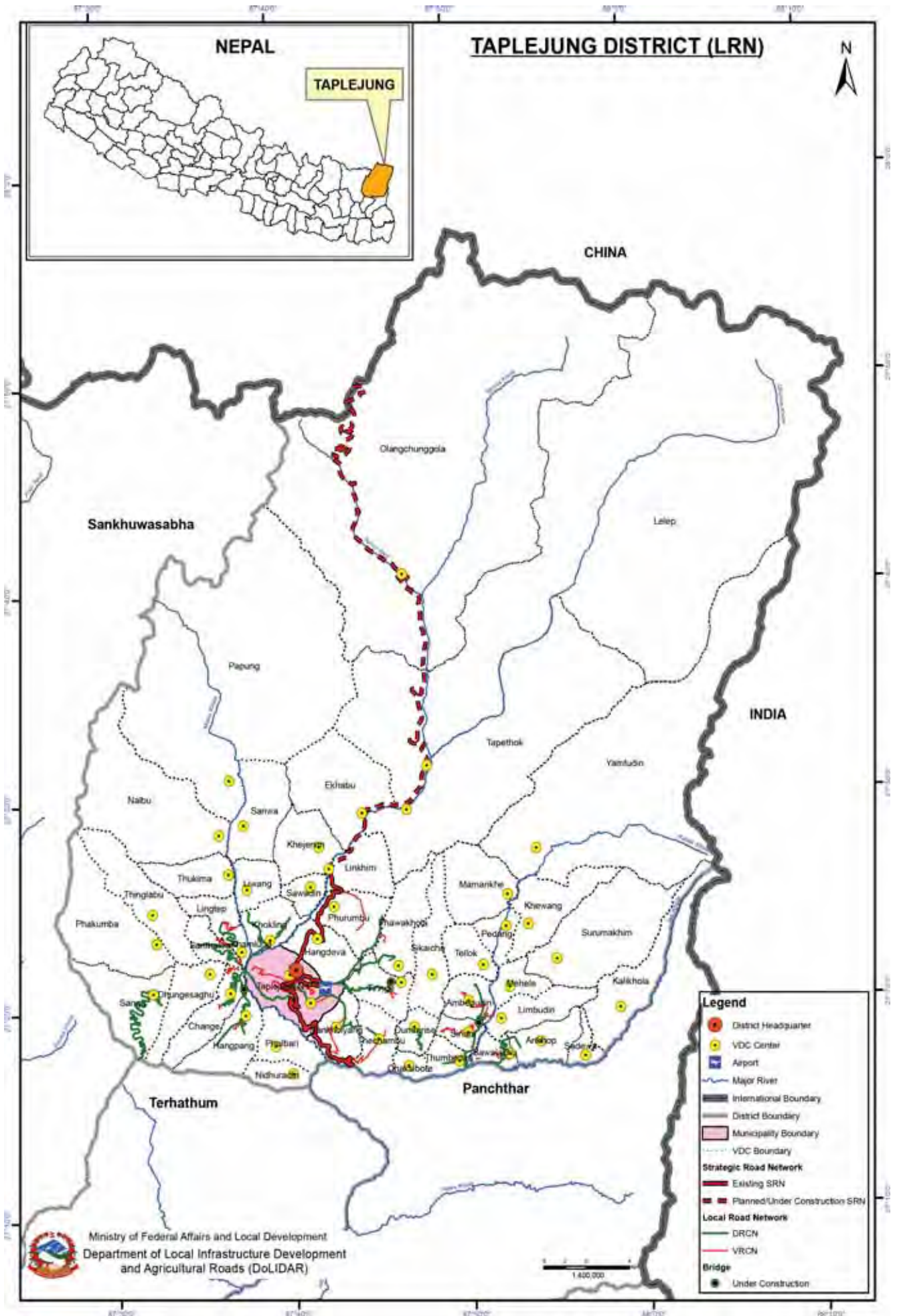
(The number inside the circle shows the total LRN length in Kilometer)



Ministry of Federal Affairs and Local Development
 Department of Local Infrastructure Development and
 Agricultural Roads (DoLIDAR)

District-wise LRN Map and Data Tables Province - 1





District Code and Name **District Category**
01 Taplejung **Mountain**
Province No.: 1

Overall Road Inventory (DIM)

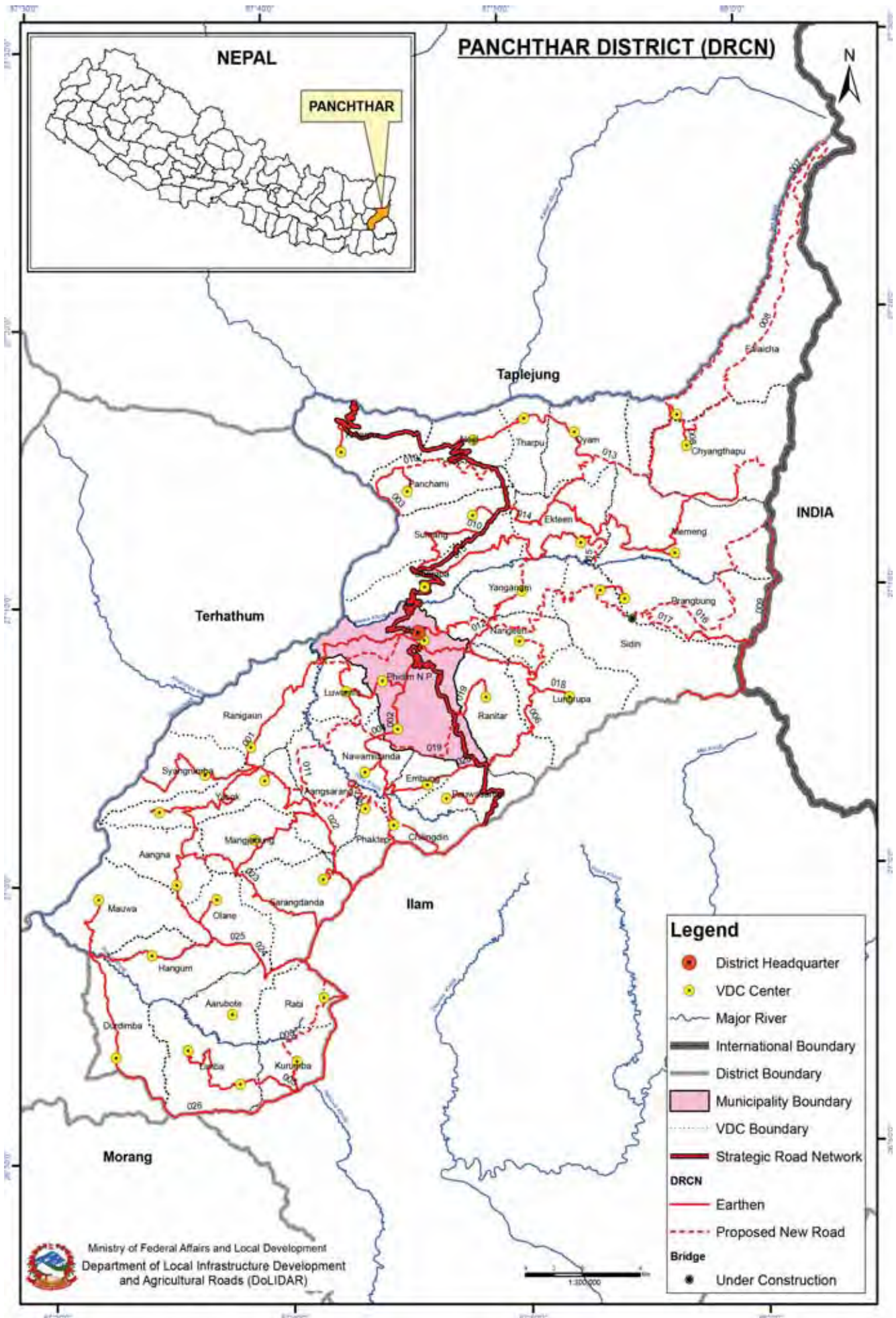
No. of Roads	Road Class	Total length; km	Black Top; km	Gravel; km	Earthen; km	All weather	Fair weather	New Construction
	Strategic Road network	68.50	34.50	13.00	21.00	47.50	21.00	
	Urban Roads	-	-	-	-	-	-	
160	District Road core network	264.83	-	-	264.83	-	264.83	150.15
35	Village Roads	76.38	-	-	76.38	-	76.38	-
	Total	409.71	34.50	13.00	362.21	47.50	362.21	150.15

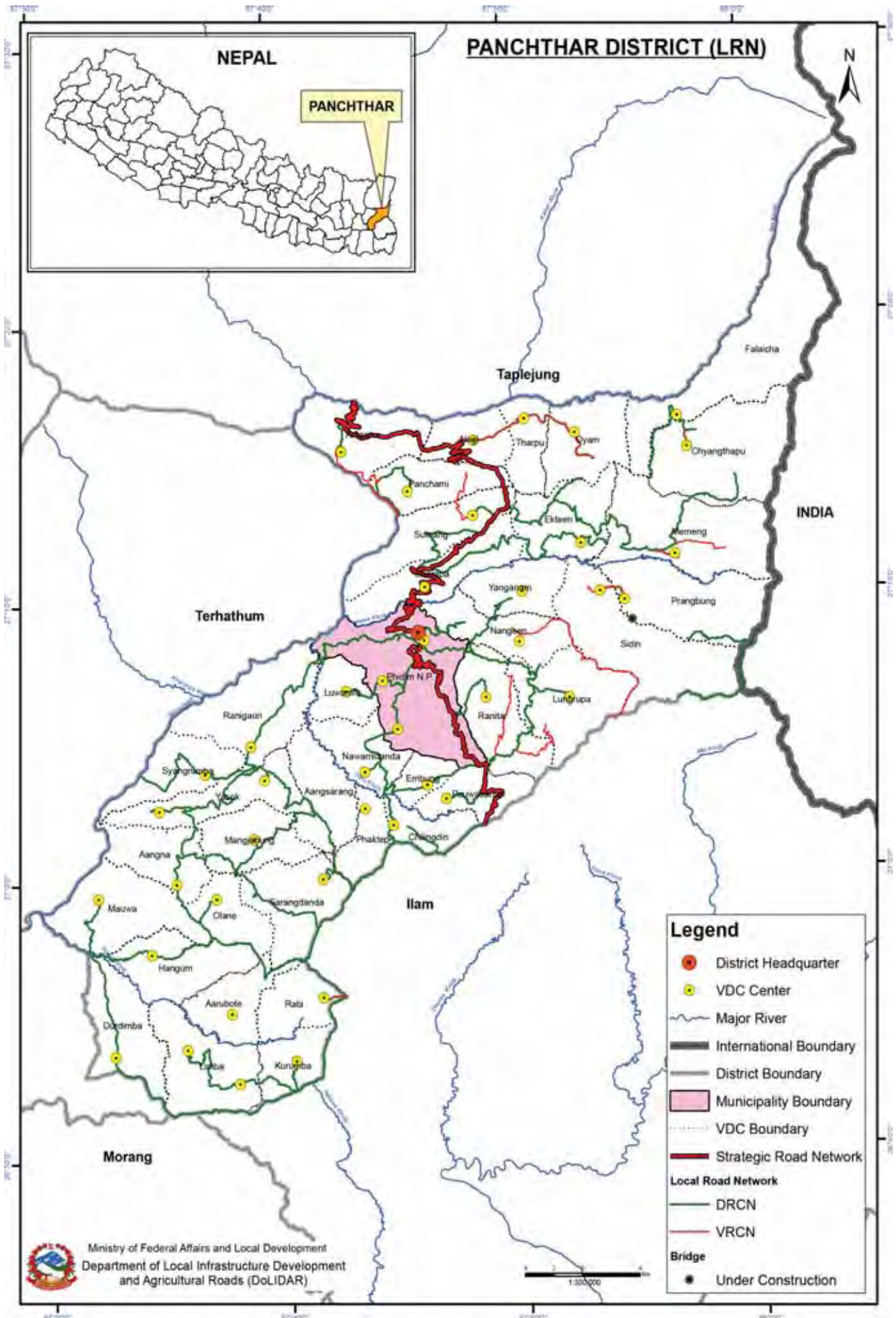
District Road Core Network (DRCN)

SN	Road Code	Name of Road	Total length; km	Black Top; km	Gravel; km	Earthen; km	All weather	Fair weather	New Construction	VDCs/Municipality Passes
1	01DR001	H0713(Bahande)-Dhovan-Santhakra-Lingtep-Thukimba-Papung Road	32.78			32.78	-	32.78	30.20	Khamlung, Santhakra, Lingtep, Thukimba
2	01DR002	Santhakra-Thinglambu-Phakumba-Shagu Road	6.29			6.29	-	6.29	8.50	Santhakra, Thinglabu, Phakumba, Saghu Pati
3	01DR003	Dhovan-Chage-Dhungeshagu-Saghu-Gufa Road	41.10			41.10	-	41.10		Chage, Dhungeshagu, Saghu Pati, Gufa Pokhari
4	01DR004	Hangpang-Saptami-Pavek-Chhatedhunga-Kerkere-Lali-Bungdhak Road	15.70			15.70	-	15.70	1.50	Hangpang, Saptami, Pavek, Chhatedhunga, Kerkere, Lali, Bungdhak, Chage, Dhungeshagu, Saghu
5	01DR005	Bhanjyang(Khokling)-Liwang-Sanwa-Papung Road	22.00			22.00	-	22.00		Handrung bhaniyang, Liwang, Sanwa, Papung
6	01DR006	Dhovan-Hangpang-Dadkharka(Hangpang)-Jugetar(Fulbari)-Nidhuradin Road	19.00			19.00	-	19.00	9.19	Dhovan, Hangpang, Dadkharka, Phulbari, Jugetar, Ndhuradin
7	01DR007	Handrung(Khokling)-Sawadin-Khejenin-Ekhabu-Lelep "	8.00			8.00	-	8.00	19.00	Handrung, Sawadin, Khokling, Khejenin, Ekhabu, Lelep
8	01DR008	Palungwa Chowk-Chharhhare-Mithlung-Sinwa-Chhiruwa-Tapethok-Hellok Road	17.00			17.00	-	17.00	9.22	Buddhachowk (Phungling), Kamidada, Punedada, Thechambhu, Chaksibote, Thumbedhin
9	01DR009	DHQ (Buddhachowk)-Kamidada-Thechambu-Chaksibote-Thumbedhin Road	17.46			17.46	-	17.46	2.00	Suketar, Gupte, Deurali, Pathibhara, Phurumbhu
10	01DR010	Suketar-Deurali-Pathibhara Road	15.50			15.50	-	15.50		Deurali, Phawakhola, Sikaicha, Tellok
11	01DR011	Deurali-Phawakhola-Sikaicha-Tellok Road	13.00			13.00	-	13.00	9.86	Gupte, Tiringe
12	01DR012	Gupte-Tiringe Road	14.00			14.00	-	14.00	6.00	Chaksibote, Dumrise, Tiringe, Phawakhola
13	01DR013	Chaksibote-Dumrise-Tiringe - Fawakhola Road	4.00			4.00	-	4.00	11.99	Dahaigaoun, Thumbedhin, Khandingbe, Ambegudin, Tellok, Yamphudin
14	01DR014	Dahaigaun(Kabei)-Khandingbe-Tellok-Yamphudin Road	13.00			13.00	-	13.00	19.04	Bardada, Sablakh, Limbudhin, Mehele, Surumkhim, Khewang, Yamphudin
15	01DR015	Bardada-Sablakh-Limbudin-Mehele-Surumkhim-Khewang-Yamphudin Road	16.00			16.00	-	16.00	23.65	Sablakh, Ankhop, Sadewa, Kalikhola, Tingbung Pokhari
16	01DR016	Sablakh-Ankhop-Sadewa-Kalikhola-Tingbung Pokhari Road	10.00			10.00	-	10.00		Handewa, Linkhim, Tapethok
	16	Total	264.83	-	-	264.83	-	264.83	150.15	

Village Roads

SN	Code	Name of Road	Total length; km	Black Top; km	Gravel; km	Earthen; km	All weather	Fair weather	New Construction
1	01VR001	Lingtep rural Road (Dingla-Hansedin-Khamlung)	4.01			4.01	-	4.01	
2	01VR002	Khamlung-Santhakra (Sulumphi-Khansakpa)	3.00			3.00	-	3.00	
3	01VR003	Sakphara-Khamlung Road	3.04			3.04	-	3.04	
4	01VR004	Dhovan-Chage-Tirtire-Dhungesagu-Fakumba Road	2.45			2.45	-	2.45	
5	01VR005	Tirtire-Tellabung-Dhungesagu-Tembesagu Road	0.67			0.67	-	0.67	
6	01VR006	Chage-Gorga-Bhuj-Gufa Pokhari	0.90			0.90	-	0.90	
7	01VR007	Hangpang-Khamlung(Therathum)	1.33			1.33	-	1.33	
8	01VR008	Buspark-Tinbare-Medhibung-Dhovan Road	6.77			6.77	-	6.77	
9	01VR009	Phungling Bazar Road (1)	2.22			2.22	-	2.22	
10	01VR010	Phungling Bazar Road(2)	0.83			0.83	-	0.83	
11	01VR011	Helipad Road	0.36			0.36	-	0.36	
12	01VR012	Arm Police checking point-H0713 (ring Road)	2.95			2.95	-	2.95	
13	01VR013	Phungling Bazar Road (3)	4.47			4.47	-	4.47	
14	01VR014	Batase-Charpate gaun Road	1.18			1.18	-	1.18	
15	01VR015	Namlepati-Khokse Road	2.10			2.10	-	2.10	
16	01VR016	Phungling Bazar Road (4)	1.53			1.53	-	1.53	
17	01VR017	Phungling Bazar Road (5)	0.86			0.86	-	0.86	
18	01VR018	Chipeipe-Gairigaun-Kamidada-Mewakha Road	6.71			6.71	-	6.71	
19	01VR019	H0713-Khahare-Techambu (Punedada Road)	3.87			3.87	-	3.87	
20	01VR020	Kabeli-Thechambu Road	2.16			2.16	-	2.16	
21	01VR021	Thechambu -Okhre Road (Thechambu)	1.06			1.06	-	1.06	
22	01VR022	Maharanitar-Nibhare-Karkichowk (Phurumbhu)	5.28			5.28	-	5.28	
23	01VR023	Tersebhanyang-Fawakhola	1.53			1.53	-	1.53	
24	01VR024	Thumse gaoun Road	0.72			0.72	-	0.72	
25	01VR025	Odile Road	0.65			0.65	-	0.65	
26	01VR026	Raja-Dhuping rural Road	2.59			2.59	-	2.59	
27	01VR027	Okharbote-Lasa Road	1.46			1.46	-	1.46	
28	01VR028	Madibung-Bhaise Road	3.66			3.66	-	3.66	
29	01VR029	Sinam Road	3.22			3.22	-	3.22	
30	01VR030	Dadele-Pathibhara Road	0.57			0.57	-	0.57	
31	01VR031	Ambegudin 2-3-4 Road	0.89			0.89	-	0.89	
32	01VR032	Kabeli-Tellok Road-Harandi Road	0.31			0.31	-	0.31	
33	01VR033	Hydropower Road (Ambegudin)	1.00			1.00	-	1.00	
34	01VR034	Kattike-Bardada-Limbudhin Road	0.78			0.78	-	0.78	
35	01VR035	Khadkagaun-Sawadin-Salleri-Limbudhin Road	1.26			1.26	-	1.26	
	Total		76.38	-	-	76.38	-	76.38	-





District Code and Name
02 Panchthar

District Category
Hill

Province No.: 1

Overall Road Inventory (DIM)

No. of Roads	Name of Road	Total length; km	Black Top; km	Gravel; km	Earthen; km	All weather	Fair weather	New Construction
	Strategic Road network	221.86	91.86	18.00	112.00	109.86	112.00	
	Urban Roads	-	-	-	-	-	-	
26	District Road core network	728.00	-	-	728.00	-	728.00	60.00
163	Village Roads	1, 211.80	-	-	1, 211.80	-	1, 211.80	-
	Total	2, 161.66	91.86	18.00	2, 051.80	109.86	2, 051.80	60.00

District Road Core Network (DRCN)

SN	Road Code	Name of Road	Total length; km	Black Top; km	Gravel; km	Earthen; km	All weather	Fair weather	New Construction	VDCs/Municipality Passes
1	02DR001	Phidim-Rani gau- Yasok-Mangjabung-Aangna- Mauwa- Hangum-Durdimba-6no.Budhbare Road	89.00	-	-	89.00	-	89.00	12.00	Phidim, Ranigaun, Yasok, Mangjabung, Aangna, Mauwa, Durdimba, Aangsarang, Chokmagu, Hangum
2	02DR002	Samdin-Chokmangu-Siva-Nabmi danda-Phaktep (Ghurbiise Panchami Road)	30.00			30.00	-	30.00		Phidim, Chokmangu, Siwa, NawamiDanda, Lumphabung, Chilingdin
3	02DR003	Hlihng chok-Panchami-Nakale ghat Road	16.00			16.00	-	16.00		Amarpur, Panchami, Lungrupa-Prangbung
4	02DR004	Saptami-Dasmi-Aarubote-Limba Road	25.00			25.00	-	25.00		Aarubote, Limba, Olane, Sharangdanda, Phaktep
5	02DR005	Rabi-Kurumba-Limba Road	11.00			11.00	-	11.00	5.00	Rabi, Kurumba, Limba
6	02DR006	Pauabhanyang-Gurdum-Khetghari-Khejung-Buduk-Pipalbate Road	30.00			30.00	-	30.00	5.00	Lungrupa, Pauwasartap, Limba
7	02DR007	Phalaicha4-Dhimale-Timbu pokhari Road	36.00			36.00	-	36.00		Phalaicha, Chyangthapu
8	02DR008	Chyangthapu-Sangadanda, Timbupokhari Road	7.00			7.00	-	7.00		Chyangthapu, Phalaicha, Sharangdanda
9	02DR009	Goruwale-Lampokhari-Chiva Bhanyang Road	10.00			10.00	-	10.00		Bharpa, Khunga, Memeng Prangbung
10	02DR010	Sallery-Nilgiri-Panchami-Amarpur Road	4.00			4.00	-	4.00		Bharpa, Subhang, Panchami
11	02DR011	Phidim2-Joripal-Lumphrabung-Aangsarang-Yasok	28.00			28.00	-	28.00	2.00	Phidim, Lumphrabung, Aangsarang & Yasok
12	02DR012	Phegumba-Sejapa-Tritiya-Yangnam Road	27.00			27.00	-	27.00	7.00	Nagin, Yangnam, Ranitar, Oyam
13	02DR013	Kaule-Charibhanyang-Oyam-Phalaicha Road	6.00			6.00	-	6.00		Oyam, Tharpu & Phalaicha, Sangdanda
14	02DR014	Jorpokhari-Ektim Panchmukhi-Memeng Phalot danda	39.20			39.20	-	39.20		Bharpa, Ektin, Memeng & Subhang, Sidin-Memeng
15	02DR015	Kopile Kiwa-Kuti danda-Jorpati-Machhebung-Lungmadin Road	25.00			25.00	-	25.00		Bharpa, Ektin, & Shidim
16	02DR016	Phidim-Nagin-Sidim-Phrangbung-Phalotdanda Road	52.00			52.00	-	52.00	10.00	Phidim, Nagin, Sidim, Phrangbung, Nagi & Yangnam
17	02DR017	Akase-Batase-Bhuspate-Goruwale Road	40.00			40.00	-	40.00	7.00	Lungrupa, Prangbung, Chyanthapu
18	02DR018	Phidim-Ranitar-Lungrupa-Nanglappa Road	29.00			29.00	-	29.00		Phidim, Ranitar, Lungrupa, Prangbung
19	02DR019	Pauabhanyang-Silauti-Lobrekuti-Sarstula-Thakle Temple Road	12.00			12.00	-	12.00		Phidim, Siwa, Laphabung,
20	02DR020	Gumba dada-Pauwasartap-Embung-Patle bhanyang-Phedayak-Tinmaule-Samdin Road	22.00			22.00	-	22.00	6.00	Pauwasartap, Embung, Nawamidanda, Chokmagu
21	02DR021	Gelibhanyang-Paubote-Kolbung-Dobale-Pipalbote-Melbote Road	27.00			27.00	-	27.00		Aangsarang, Chilingdin, Phaktep, Yasok
22	02DR022	Uttare-Osangu-Mehelbote-Syabrumba-Lumghat “	34.00			34.00	-	34.00		Aangsarang, Sharang danda, Syabrumba, Kurumba-Limba

SN	Road Code	Name of Road	Total length; km	Black Top; km	Gravel; km	Earthen; km	All weather	Fair weather	New Construction	VDCs/Municipality Passes
23	02DR023	Saptami-Sarangdada Road	17.00	-	-	17.00	-	17.00	6.00	Olane, Rabi, Sharangdanda
24	02DR024	Saptami-Dasmi-Balne-Ayagna-Lakhuwa Road	36.80	-	-	36.80	-	36.80	-	Aangna, Arubote, Olane, Sharangdanda
25	02DR025	Dasmi-Olane Road	10.00	-	-	10.00	-	10.00	-	Olane, Ambote, Sarang danda, Hanbung
26	02DR026	Rangke-Utare-Saptami-Ravi-Chisapani-Kanyatar-6no. Budhbare Road	65.00	-	-	65.00	-	65.00	-	Aarubote, Chilingdin, Durdimba, Kurumba, Limba, Phaktap, Rabi, Sharangdanda, Pkaktep
	26	Total	728.00	-	-	728.00	-	728.00	60.00	

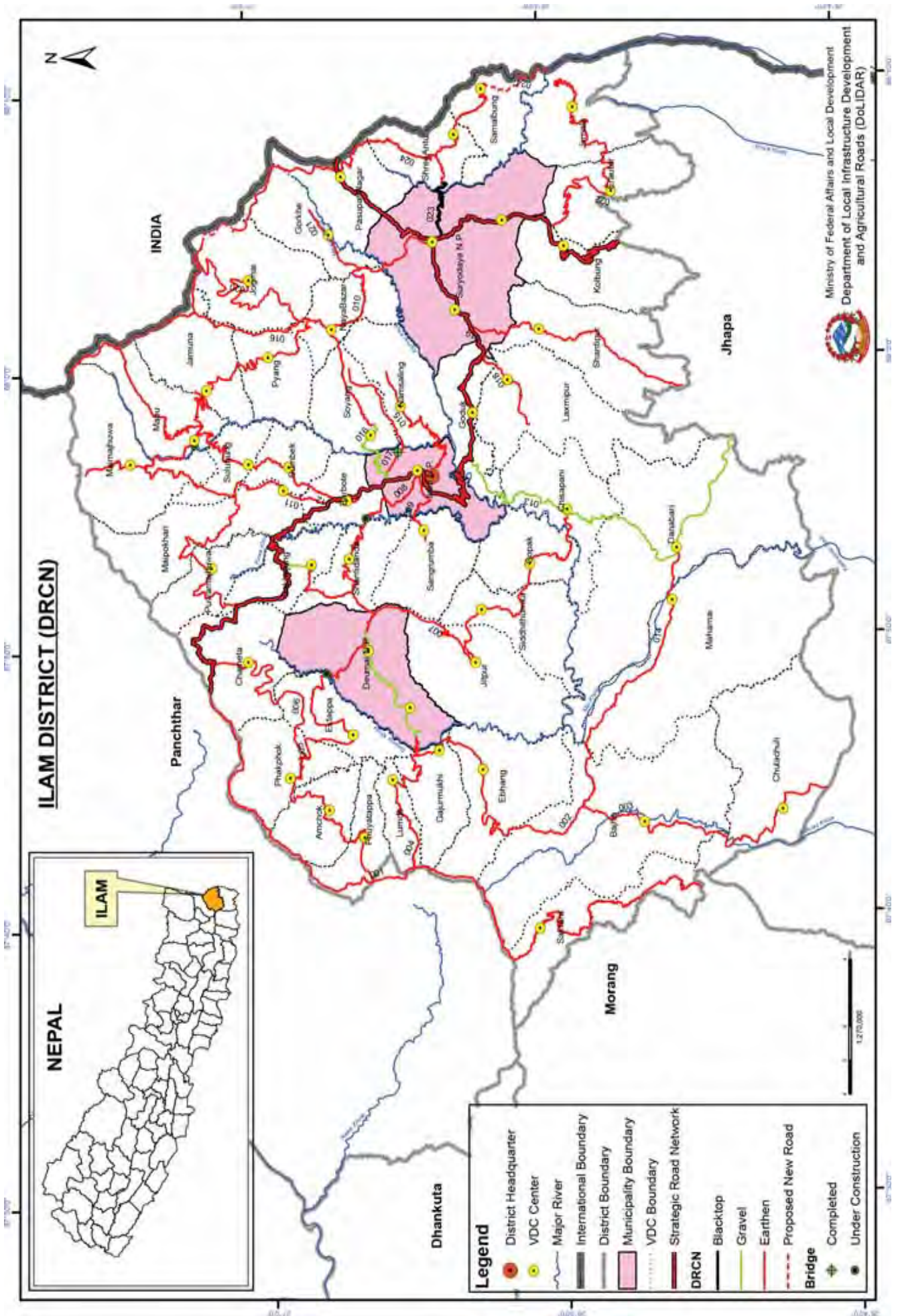
Village Roads

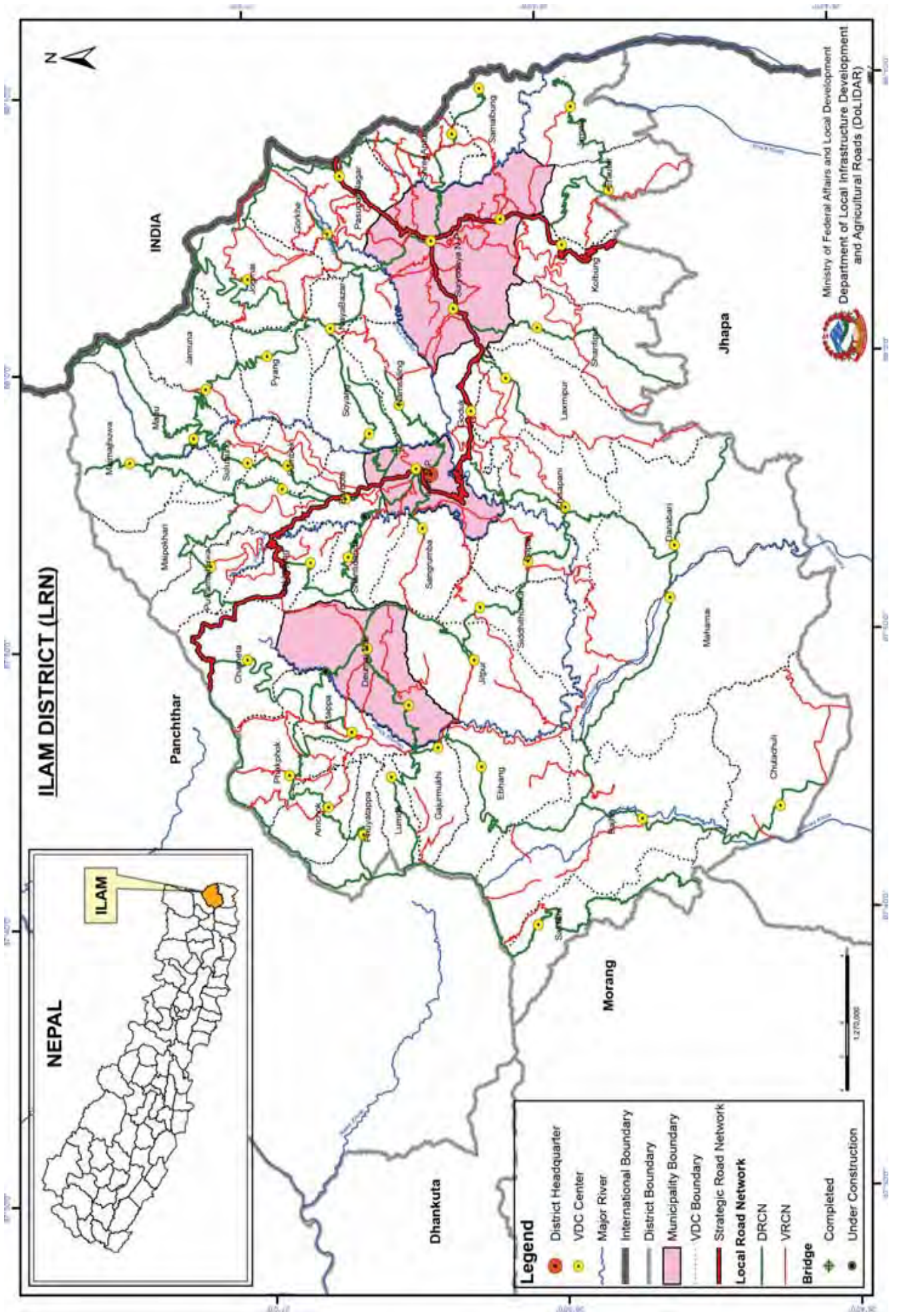
SN	Road Code	Name of Road	Total length; km	Black Top; km	Gravel; km	Earthen; km	All weather	Fair weather	New Construction
1	02VR001	Kanchhidokan-Patlebhanyang-Nawamidanda-Siwadovan	26.00	-	-	26.00	-	26.00	-
2	02VR002	Patlebhanyang- Siwa 4-1	5.00	-	-	5.00	-	5.00	-
3	02VR003	Patlebhanyang- Siwa 8-6	5.00	-	-	5.00	-	5.00	-
4	02VR004	Chokmagu 7	7.00	-	-	7.00	-	7.00	-
5	02VR005	Nanglapa-Ratmate-Kholaghari	8.00	-	-	8.00	-	8.00	-
6	02VR006	Phidim-Shiwa-Ghisingtar	10.00	-	-	10.00	-	10.00	-
7	02VR007	Ghisingtar-Silauti	5.00	-	-	5.00	-	5.00	-
8	02VR008	Phidim-Lalikharka-chokmagu-siwa-Dupidada-Patlebhanyang	10.00	-	-	10.00	-	10.00	-
9	02VR009	Ghisingtar-Silauti	5.00	-	-	5.00	-	5.00	-
10	02VR010	Thakle-Thakle Mandir-Salghari-Majhitar	3.00	-	-	3.00	-	3.00	-
11	02VR011	Jorsal-Saranta-Majhitar	2.00	-	-	2.00	-	2.00	-
12	02VR012	Pulbhanyang-Batase-Ogomba	17.00	-	-	17.00	-	17.00	-
13	02VR013	Diary-Bisaune-Jevale-Singare-Jalapa	8.00	-	-	8.00	-	8.00	-
14	02VR014	Pheudin-Chulthe-Khamare-khungkhola-mahadevthan	7.00	-	-	7.00	-	7.00	-
15	02VR015	Pauwabhanyang-Kheighari-Phejung-Bhudhuk-Pipalbote	25.00	-	-	25.00	-	25.00	-
16	02VR016	Bhandaridada-Deurali-Ranitar	7.00	-	-	7.00	-	7.00	-
17	02VR017	Namdhu-Nanglapa	4.00	-	-	4.00	-	4.00	-
18	02VR018	Sumnima-Ranitar-Nanglapa	14.00	-	-	14.00	-	14.00	-
19	02VR019	Pauwabhanyang-Lungrupa-Nagin-Deribazar	8.00	-	-	8.00	-	8.00	-
20	02VR020	Paubhanyang-Sukepokhari-Chhintapu-Sandakpur	6.00	-	-	6.00	-	6.00	-
21	02VR021	Bhainse-Prangbung-Sandakpur	15.00	-	-	15.00	-	15.00	-
22	02VR022	Hamphabung-Nanglapa	7.00	-	-	7.00	-	7.00	-
23	02VR023	Ranitar-Muldanda-Gupteswar-Bikhebhanyang	6.00	-	-	6.00	-	6.00	-
24	02VR024	Ithung-Kamere-Gumbadanda-VDC Bhawan	10.00	-	-	10.00	-	10.00	-
25	02VR025	Ithung-Tamakhe-Sirubari-Tribeni	10.00	-	-	10.00	-	10.00	-
26	02VR026	Ragethan-Asine-Ranitar	7.00	-	-	7.00	-	7.00	-
27	02VR027	Jebhale-Malbase-Bhalukhop	3.00	-	-	3.00	-	3.00	-
28	02VR028	Jaubari-Tamakhe	10.00	-	-	10.00	-	10.00	-
29	02VR029	Jorpokhari-Thalajung-Ratmate-Hewakhola	4.00	-	-	4.00	-	4.00	-
30	02VR030	Jorpokhari-Kiwa -Salleri- Pingdada	10.00	-	-	10.00	-	10.00	-
31	02VR031	Chature- Hewa Hydro	2.00	-	-	2.00	-	2.00	-
32	02VR032	Dopkile- Manedada	7.00	-	-	7.00	-	7.00	-
33	02VR033	Gurase- Dadagaun	3.00	-	-	3.00	-	3.00	-
34	02VR034	Kupili-Kutidada	4.00	-	-	4.00	-	4.00	-
35	02VR035	salleri- Kolbote	4.00	-	-	4.00	-	4.00	-

SN	Road Code	Name of Road	Total length; km	Black Top; km	Gravel; km	Earthen; km	All weather	Fair weather	New Construction
36	02VR036	Bhirkuwa- Yewadada	-			-	-	-	
37	02VR037	Salleri- Nigale	3.00			3.00	-	3.00	
38	02VR038	Ramite-Newargaun	-			-	-	-	
39	02VR039	Pipalbote- Chachle	-			-	-	-	
40	02VR040	Tuwa-Malbase	3.00			3.00	-	3.00	
41	02VR041	Puwadada- Chiwadada- Hewa Hydro	3.00			3.00	-	3.00	
42	02VR042	Sawewa-Tirri Golai-Majhitar	15.00			15.00	-	15.00	
43	02VR043	Jorpokhari-Thalajung-Kutidada	3.00			3.00	-	3.00	
44	02VR044	Kupile-Kiwa-Pingdanda-Himsikhar- Yangnam	7.00			7.00	-	7.00	
45	02VR045	Meheibote-Shisneri- Lungchokra-Nawamidanda	11.00			11.00	-	11.00	
46	02VR046	Yasok-Lumdekha-Sawasera	20.00			20.00	-	20.00	
47	02VR047	Phikkal-Subjani-Aambote	6.00			6.00	-	6.00	
48	02VR048	Devithan-Puwa-Fikkal	5.00			5.00	-	5.00	
49	02VR049	Kabilase-Pipalbote	6.50			6.50	-	6.50	
50	02VR050	Kabilase-Simraha	7.00			7.00	-	7.00	
51	02VR051	Wanthak-Hangthuwa-Pipaldanda-Medibung-Khamare-Hattipokhari-Pipalbote-Syabrumba-Lumdekha	7.00			7.00	-	7.00	
52	02VR052	Kabilale-Dhannachne Khola-Dabale-Khamme-Aahale-Chhyagu-Nawamidanda	7.00			7.00	-	7.00	
53	02VR053	Lamatar-Phakchuwa-Ordin	3.00			3.00	-	3.00	
54	02VR054	Madanaasrit Chautiaro-Pipalbote	6.00			6.00	-	6.00	
55	02VR055	Dumsepokhari-Narkate-Pipalbote	5.00			5.00	-	5.00	
56	02VR056	Pasalar-Kaleswari-Jamata Pra Vi- Dhukure	6.00			6.00	-	6.00	
57	02VR057	Jarayotar-Angna, 3-Bhaisipal Danda-Kageshwori Ni.Ma.Vi	5.00			5.00	-	5.00	
58	02VR058	Pasaltar-Kageshwori-Karki Gaun	5.00			5.00	-	5.00	
59	02VR059	Hattikiche-Jorsalle	6.00			6.00	-	6.00	
60	02VR060	Jarayotar-Angna, 8-Bhaisipal Danda-Dewan Gaun-Janta Pra.Vi-Mauwa-Tribeni Ma.Vi-Yawara Dovan-Kurule Tenupa-Dhankutta	4.00			4.00	-	4.00	
61	02VR061	Mauwa hulak-Yawara dovan	24.00			24.00	-	24.00	
62	02VR062	Pasaldanda-Ratmate-Lakhuwadovan	6.00			6.00	-	6.00	
63	02VR063	Bjilibhanyang-Eklebar	5.00			5.00	-	5.00	
64	02VR064	Changeli-Triveni-Hakpara	10.00			10.00	-	10.00	
65	02VR065	Hatikiche-Maibung-Yabaradovan	17.00			17.00	-	17.00	
66	02VR066	Meheibote-Jingjuwa-Ghurbise	12.00			12.00	-	12.00	
67	02VR067	Kolbung-Jingjuwa-Baluwakhola-Aangsarang	8.00			8.00	-	8.00	
68	02VR068	Osagu-Pipalbote-Khokra-Nibukhola-Nawamidanda	10.00			10.00	-	10.00	
69	02VR069	Sitalpati- Themagu-Bagedanda-Sumbuwa	2.00			2.00	-	2.00	
70	02VR070	Pakrolengwa-Banpala-Regmi-Chhrounga	3.00			3.00	-	3.00	
71	02VR071	Banpala-Dhulipuge	2.00			2.00	-	2.00	
72	02VR072	Jyoti-Chyandanda-Nasuwa-Nibukhola-Nawamidanda	4.00			4.00	-	4.00	
73	02VR073	Meheibote-Chhyagu-Nibukhola	9.00			9.00	-	9.00	
74	02VR074	Thumkedanda-Jyoti Ma.bi.	5.00			5.00	-	5.00	
75	02VR075	Sulimphi-Mangjabung-Angna	18.00			18.00	-	18.00	
76	02VR076	Saptami-Durga HSS- Mangjabung	10.00			10.00	-	10.00	
77	02VR077	Dahaldhara-Nawamidanda-Aangsarang	5.00			5.00	-	5.00	
78	02VR078	Gopetar-Fagune-Charibhanyang-Chyangthapu	5.00			5.00	-	5.00	
79	02VR079	Medibung-Tharpucampus-Devithan- Gopetar	12.00			12.00	-	12.00	

SN	Road Code	Name of Road	Total length; km	Black Top; km	Gravel; km	Earthen; km	All weather	Fair weather	New Construction
80	02VR080	Jorpokhari-Guranse-Bhagyodaya Pra.vi.-Bhirrumuni-Sumlibung	8.00			8.00	-	8.00	
81	02VR081	Khatrichok-Tunidhara-Subhangkhola-Baxeubung	10.00			10.00	-	10.00	
82	02VR082	Gopetar-Dhande-Panchami	10.00			10.00	-	10.00	
83	02VR083	Gopetar-Aaiselu-Tharpu-Ringroad	6.00			6.00	-	6.00	
84	02VR084	Tharpu-Dahalgau	9.00			9.00	-	9.00	
85	02VR085	Tharpuhiti-Medibung ring road	9.00			9.00	-	9.00	
86	02VR086	Guranse-Balitar-Masegaun	3.00			3.00	-	3.00	
87	02VR087	Salleri-Chautara(Subhang-2)-Siddeswori ni.ma.bi	4.00			4.00	-	4.00	
88	02VR088	Janbihara Krisi sadak	9.00			9.00	-	9.00	
89	02VR089	Janachetana ni.ma.bi-Nabung-Sumharo-Nishan	5.00			5.00	-	5.00	
90	02VR090	Sunuwarghumti-Hiti-Devithan-Tharpu Campus	9.00			9.00	-	9.00	
91	02VR091	Janachetana ni.ma.bi-Nigale	2.00			2.00	-	2.00	
92	02VR092	Janachetana ni.ma.bi-Nawabung-Kamitar-Lahare Baas	4.00			4.00	-	4.00	
93	02VR093	Sunuwarghumti-Nalwadi Danda-Mukubung	5.00			5.00	-	5.00	
94	02VR094	Nagi-7, Parewadada- Salbote-Kabeli	10.00			10.00	-	10.00	
95	02VR095	Nagi-3, Mukubung-Sirpang- Kabeli	10.00			10.00	-	10.00	
96	02VR096	Dhadgaun-Simle-Yaktin-Kabeli	12.00			12.00	-	12.00	
97	02VR097	Nate-2, Hiti- Tharpu-8- Gumsedada- Sirise	4.00			4.00	-	4.00	
98	02VR098	Nagi-8 Borichaur-Newargaun -Hilihang	5.00			5.00	-	5.00	
99	02VR099	Tharpu-1, Bhagetar-Tharpu-2, 3-Sablakhu	2.00			2.00	-	2.00	
100	02VR100	Hilihang Chowk-Nagi, 7-Nagi, 2-Halhale-Janachetana ni.ma.bi-Nawabung-Bhotegaun	8.00			8.00	-	8.00	
101	02VR101	Amarpur-Bhaluchok	5.00			5.00	-	5.00	
102	02VR102	Singhapur-Limbunipul	5.00			5.00	-	5.00	
103	02VR103	Kaberi Bajaar-Limbunipul	10.00			10.00	-	10.00	
104	02VR104	Mandirtar-Aagejung	3.00			3.00	-	3.00	
105	02VR105	Maimajuwa -Goruwale - Prangbung - Memeng- Chyangthapu-Timbupokhari	17.00			17.00	-	17.00	
106	02VR106	Tanglepa-Falaghari-Tinsimana-Rampokhari-Chyangthapu	10.00			10.00	-	10.00	
107	02VR107	Chyangthapu-Lampokhari	5.00			5.00	-	5.00	
108	02VR108	Phalaicha-4, Sangadada- Narayani Ni. Ma. Vi - Timbupokhari	7.00			7.00	-	7.00	
109	02VR109	Goruwale-Prangbung-Memeng	25.00			25.00	-	25.00	
110	02VR110	Panchamukhi-Jhorpati-Mechhebung-Sarkhande	11.00			11.00	-	11.00	
111	02VR111	Tushare-Jorpati	5.00			5.00	-	5.00	
112	02VR112	Khuga-Kutidanda-Hewakhola-12 Kilometer	7.00			7.00	-	7.00	
113	02VR113	Panchamukhi-ChariBhanjhyang	7.00			7.00	-	7.00	
114	02VR114	Tumrok-Phemesuwa-Majhitar	11.00			11.00	-	11.00	
115	02VR115	Lumphabung Deurali -Gaumukhi	7.00			7.00	-	7.00	
116	02VR116	Dhotre Pokhari-Tikabhairung - Jinguwa School- Kolbung	5.00			5.00	-	5.00	
117	02VR117	Pauwagaun-Ranke (Sunakhari Sadak)	6.00			6.00	-	6.00	
118	02VR118	Chyaplung-Patle-Khumliwa-Bardanda	4.00			4.00	-	4.00	
119	02VR119	Phalatebhangyang-cheplung	3.00			3.00	-	3.00	
120	02VR120	Gelibhanjhyang-Pangdu-Chyaplung-Bardanda	8.00			8.00	-	8.00	
121	02VR121	Kolbung-Aangsarang (Yalambar marg)	7.00			7.00	-	7.00	
122	02VR122	Paiyubote-Phaktep	4.00			4.00	-	4.00	
123	02VR123	Puranpanchami-Jyamire-Bardada-Sapsu	9.00			9.00	-	9.00	
124	02VR124	Imbung-Sapsu-Chilindin-Panchami	7.00			7.00	-	7.00	

SN	Road Code	Name of Road	Total length; km	Black Top; km	Gravel; km	Earthen; km	All weather	Fair weather	New Construction
125	02VR125	Imbung-Kolbung-Nawamidanda	6.00			6.00	-	6.00	
126	02VR126	Imbung-Phenehedovan-Nawamidanda	3.00			3.00	-	3.00	
127	02VR127	Sartap-Silauti (Falgunanda marga)	7.00			7.00	-	7.00	
128	02VR128	Sartap-Salleri-Pichu Dovan	5.00			5.00	-	5.00	
129	02VR129	Ranke-Nanglung-Pauwa	5.00			5.00	-	5.00	
130	02VR130	Uttare-Khandrong-Aathabhaya-Durga Mavi	9.00			9.00	-	9.00	
131	02VR131	Jatedanda-Olane ni.ma.bi	5.00			5.00	-	5.00	
132	02VR132	Jorahal-Olane ni.ma.bi.-Mangjabung	9.00			9.00	-	9.00	
133	02VR133	Jorpokhari-Mayageng bhanjyang-Siddhabhagawati ni.ma.bi. Mangjabung	10.00			10.00	-	10.00	
134	02VR134	Sarangdanda, 5-Naekedin-Mangjabung-Chauthie Bajaar-Ordin-Yasok	7.00			7.00	-	7.00	
135	02VR135	Hibung-Russia Dovan-Sewa-Mangjabung	8.00			8.00	-	8.00	
136	02VR136	Sarandanda, 9-Tindande-Olane-Dashami Sadak	7.00			7.00	-	7.00	
137	02VR137	Chhyapitar-Jhakalekhop-Khandrong-Sarangdada VDC Office	6.00			6.00	-	6.00	
138	02VR138	Hatipalle-Masale-Hangum	9.00			9.00	-	9.00	
139	02VR139	Rabi-Khesangkhop-Sankranti-Siddhathan	10.00			10.00	-	10.00	
140	02VR140	Sahidmarga - I Pangduwa	5.00			5.00	-	5.00	
141	02VR141	Arubote-Sadhane-Bajagara	7.00			7.00	-	7.00	
142	02VR142	Sahidmarga -2 (Heyyopa 7 to ward No 4)	5.00			5.00	-	5.00	
143	02VR143	Sahidmarga -3 (Kurumba 7 to Pangduwakhola)	1.30			1.30	-	1.30	
144	02VR144	Sahidmarga -4 (Kurumba 6 Hulak to ward No 7)	2.00			2.00	-	2.00	
145	02VR145	Baluwani-Thoketchom-Singdevi HS-Nawakhola	5.00			5.00	-	5.00	
146	02VR146	Dashami - Arubote-Kurumba	18.00			18.00	-	18.00	
147	02VR147	Chisopani-Baluwani-Hiukhola-Daregauda	8.50			8.50	-	8.50	
148	02VR148	Chisopani-Kurumba-Ma.vi.-Nawakhola-Aarubote	16.00			16.00	-	16.00	
149	02VR149	Chandini Chowk-Kavretar-Daregauda-Dhamtar-Limba-6 no Budhabare	3.00			3.00	-	3.00	
150	02VR150	Balwani-Lapsibote	1.50			1.50	-	1.50	
151	02VR151	Arubote-Majuwa-Hangum Sadak	1.00			1.00	-	1.00	
152	02VR152	6 no Budhabare-Hattibhanjyang-Hangsari-Tokha	4.00			4.00	-	4.00	
153	02VR153	Arubote, 6-Ghumaune-Dandagaun-Ratmate-Rabi	7.00			7.00	-	7.00	
154	02VR154	Nagi-Kerabari-Arubote	5.00			5.00	-	5.00	
155	02VR155	Arubote-Jogidanda-Limba	18.00			18.00	-	18.00	
156	02VR156	Kanyatar-Khandrong-Tintale-Aarubote	8.00			8.00	-	8.00	
157	02VR157	Santi chowk-jogidanda	17.00			17.00	-	17.00	
158	02VR158	Sirjana chowk-Hansari	4.00			4.00	-	4.00	
159	02VR159	Sombare-Dharmodwar-Tokha	5.00			5.00	-	5.00	
160	02VR160	Durdimba-Koche-Saure	5.00			5.00	-	5.00	
161	02VR161	Limba-Khukhuretar-Hibuwa-Sombare-Dhankuta	-			-	-	-	
162	02VR162	6No.Budhabare-Sombare-Himuwa-Durdimba-Tilkeni Hangum	25.00			25.00	-	25.00	
163	02VR163	Mauwa-Hatti Aahal-Sautar-Tekuwa Dovan-Tokha	8.00			8.00	-	8.00	
	163	Total	1, 211.80	-	-	1, 211.80	-	1, 211.80	-





Overall Road Inventory (DIM)

No. of Roads	Road Class	Total length; Km	As per DTMP	All weather	Fair weather	As per DTMP	All weather	Fair weather	New Construction
	Strategic Road network	250.95	115.75	12.20	123.00	123.00	127.95	123.00	
	Urban Roads	-	-	-	-	-	-	-	
24	District Road core network	590.60	6.40	42.70	541.50	541.50	49.10	541.50	-
97	Village Roads	920.30	-	-	920.30	920.30	-	920.30	-
	Total	1,761.85	122.15	54.90	1,584.80	1,584.80	177.05	1,584.80	-

District Road Core Network (DRCN)

SN	Road Code	Name of Road	Total length; km	Black Top; km	Gravel; km	Earthen; km	All weather	Fair weather	New Construction	VDCs/Municipality Passes
1	03DR001	Ranke-Deurali-Dhurbise Panchami-Utare-Rabi-Chisapani-Daaregaura-Ramiti-Sakphara-Phunnaam -Yekpaile-Tori Bari-Madhumala	66.00			66.00	-	66.00		Ranke, Deurali, Dhurbise panchami, Utare, Rabi
2	03DR002	Nepaltar-Shantidanda-Gagre Bhanjyang-Mangalbare-Dhuseni-Gajurmukhi-Ebhang-Chaturemod-Adipur	46.50		12.00	34.50	12.00	34.50		Nepaltar, Shantidanda, Gagre Bhanjyang, Mangalbar
3	03DR003	Larumba-Chapeti-Baragotha-Korkha Road	32.00		-	32.00	-	32.00		Larumba, Chapeti, Baragotha, Korkha
4	03DR004	Phakphok Dovan (Gajurmukhi)-Lumde Road	13.00		-	13.00	-	13.00		Phakphok dovan(gajurmukhi), Lumde
5	03DR005	Mangalbare-Phungfung-Ektappa-Shikari Bhanjyan-Phakphok Ra.Ma.Vi.-Khambangchowk-Thingepur-Amchowk-Jungetar-Phuetappa-Rabi Road	35.00			35.00	-	35.00		Mangalbare, Phungfung, Ektappa, Shikari bhanjyan,
6	03DR006	Deurali (Chaimaita)-Saptin-Phakphok Road	10.00			10.00	-	10.00		Deurali(Chaimaita), Saptin, Phakphok
7	03DR007	Gagre bhanjyang-Jitpur-Nawami-Shidhithumka-Soyak-Belase-Chisapani Road	31.40			31.40	-	31.40		Gagre bhanjyang, Jitpur, nawami, Shidhithumka,
8	03DR008	Ilam Na.Pa.Janabhabawan-B.P.Marga 9-Barbote Toribari-Wojhele-Shantidanda Pairebhanjyang Road	15.00			15.00	-	15.00		I.Na.Pa.Janabhabawan, B.P.Marga-9, Barbote toriba
9	03DR009	Inpa-Intake-Sangrumba Road	8.50			8.50	-	8.50		Inpa, Intake, Sangrumba
10	03DR010	Phikkal-Gupti-Nayabazar-Pyang-Jamuna-Mabu-Maimajhuwa-Maipokhari-Alubari-Baghkhor Road	58.00			58.00	-	58.00		Phikal, Gupti, Nayabazar, Pyang, Jamuna, Mabu, Ma
11	03DR011	Barbote-Mai Pokhari-Budhabare-Goruwale-Sandakpur Road	25.00		-	25.00	-	25.00		Barbote, Mai Pokhari, Budhabare, Goruwale, Sandak
12	03DR012	Ribs (Barbote)-Sumbek-Sulubung-Mai khola-Mabu-Kalpokhari Road	22.00		-	22.00	-	22.00		Ribs(barbote), Sumbek, sulubung, Mai khola, Mabu,
13	03DR013	Rajduwali-Chisapani-Danabarii Road	23.60		23.60	-	23.60	-		Rajduwali, Chisapani, Danabarii
14	03DR014	Shitali bazar-Paltar-Laxmibandh-Mahamai-Larumba Chisapani Panchami Road	26.00		-	26.00	-	26.00		Shitali bazar, Paltar, Laxmibandh, Mahamai, Larum
15	03DR015	Inapa-Tilkenimode-Bajradevi-Namsaling-Sukrabare Road	8.00			8.00	-	8.00		Inapa, Tilkenimode, Bajradevi, Namsaling, Sukraba
16	03DR016	Ilam N.Pa-Dhudhang-Soyang-Naya bazar-Jaabari Road	31.10		7.10	24.00	7.10	24.00		I.N.Pa, Dhudhang, Soyang, Naya bazar, Jaobari, Sangumba
17	03DR017	Ilam Na.Pa.-Thutevar-Ratmate-Archale-Soyang Road	9.00			9.00	-	9.00		I.Na.Pa., Thutevar, Ratmate, Archale, Soyang

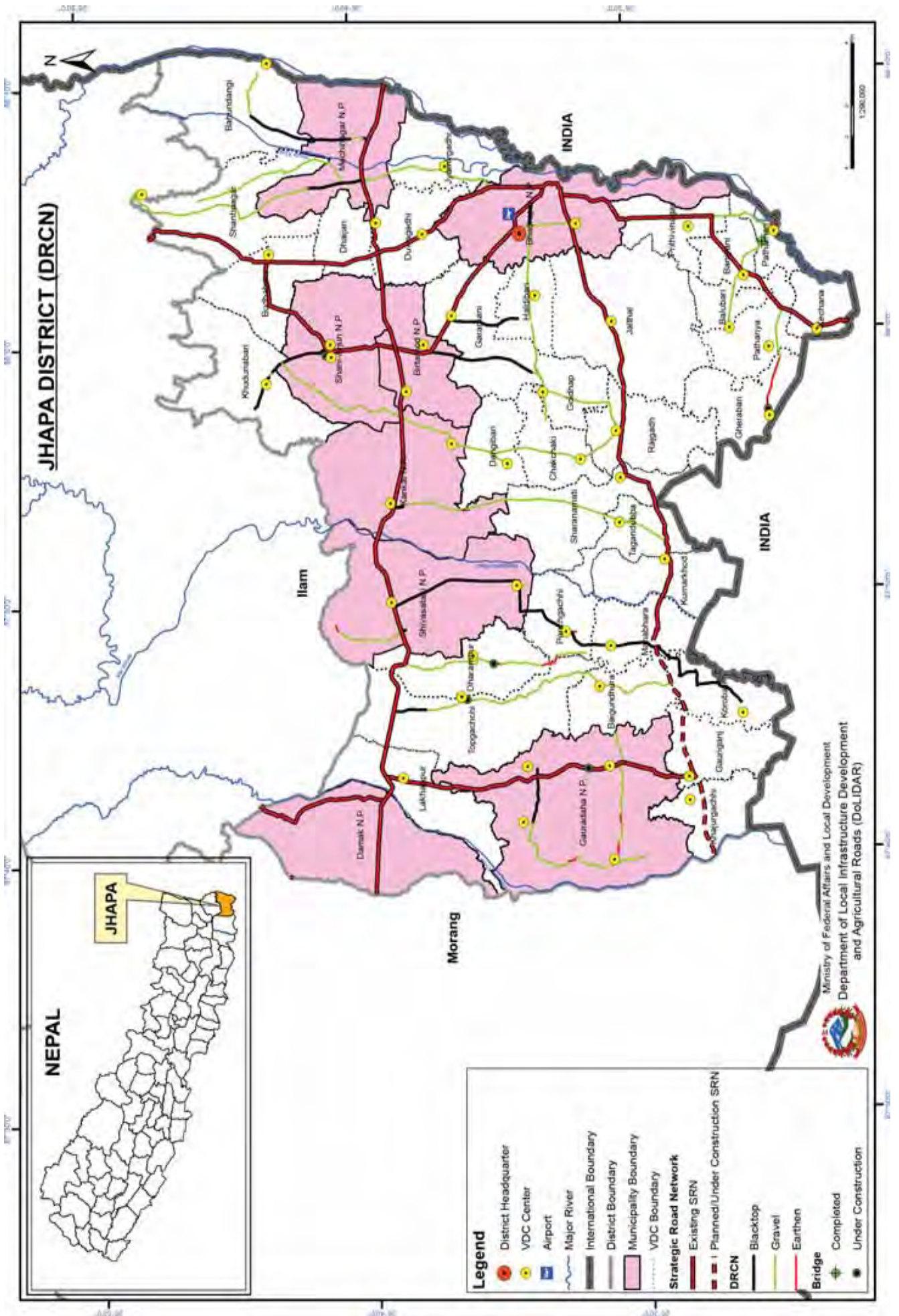
SN	Road Code	Name of Road	Total length; km	Black Top; km	Gravel; km	Earthen; km	All weather	Fair weather	New Construction	VDCs/Municipality Passes
18	03DR018	Bhalu Khop-Batase Bazar(Luxmipur) Road	8.00			8.00	-	8.00		Bhalu Khop, Batase Bazar (Luxmipur)
19	03DR019	Tin Ghare-Santipur-Barbhanyang-Barphlyang-Khudumabari Road	22.40			22.40	-	22.40		Tin Ghare, Santipur, Barbhanyang, Barphlyang,
20	03DR020	Naya bazar-Sankabung-Bhanyang-Barphiyang-Khudumabari Raod	11.00			11.00	-	11.00		Naya bazar, Sankabung, Bhanyang, Barphiyang, Khu
21	03DR021	Rhisimode dhap-Gorkhe-Manebhanyang Road	6.00			6.00	-	6.00		Rhisimode dhap, Gorkhe, Manebhanyang
22	03DR022	Hans Pokhari(Kolbung)-Majhuwa-Eruatar-Jirmale-Sandakpur Road	14.00			14.00	-	14.00		Hans Pokhari(Kolbung), Majhuwa, Eruatar, Jirmale
23	03DR023	Phikal-Shree Antu Tourism Road	12.10	6.40		5.70	6.40	5.70		Phikal, Shreantu
24	03DR024	Jirmale-Samalbung-ShreeAntu-Pashupatinagar-Gorkhe -Charghara-Thumkema-Sandakpur Boarder	57.00			57.00	-	57.00		Jirmale, Samalbung, Shree antu, Pashupatinagar,
	24	Total	590.60	6.40	42.70	541.50	49.10	541.50	-	

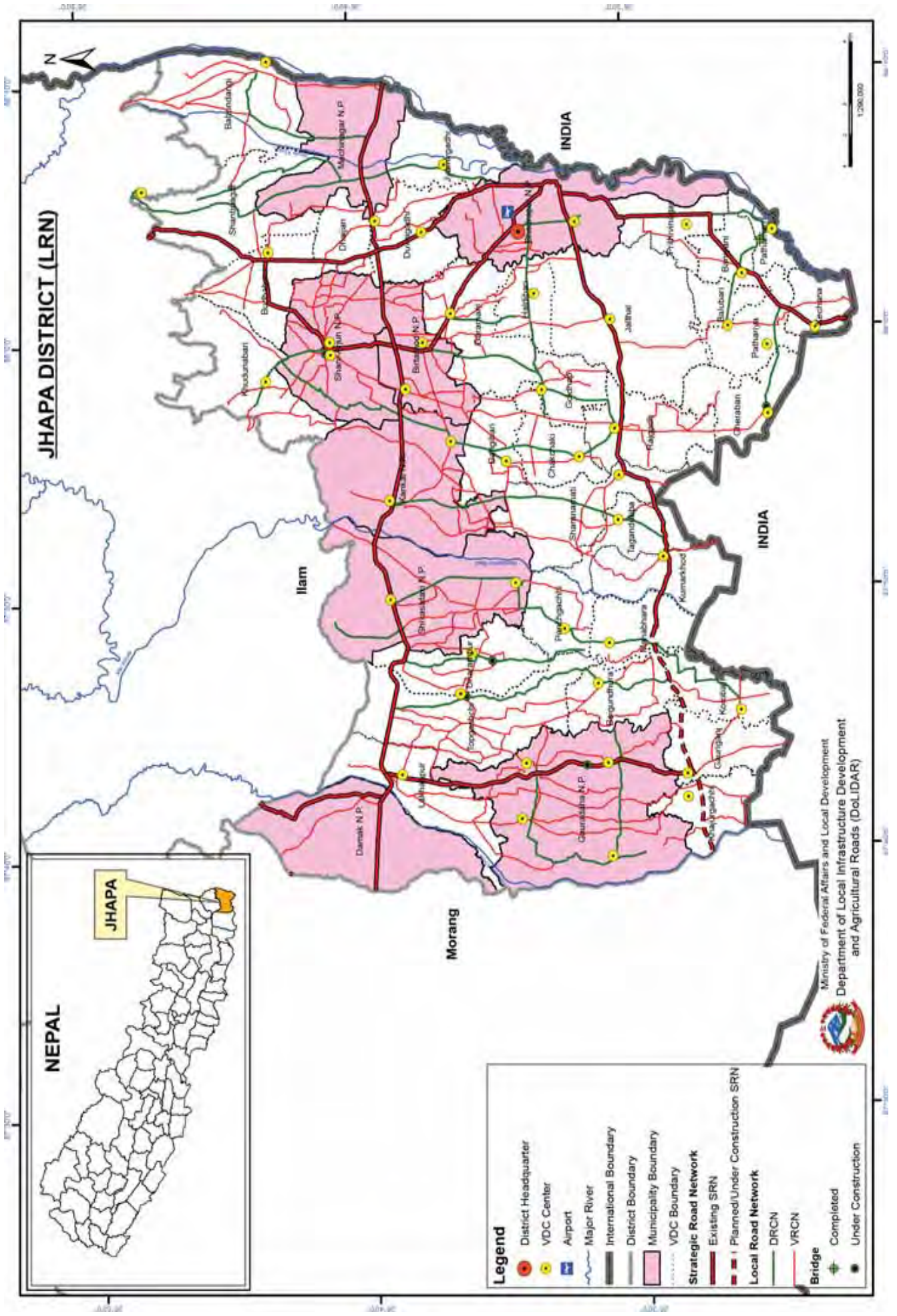
Village Roads

SN	Road Code	Name of Road	Total length; km	Black Top; km	Gravel; km	Earthen; km	All weather	Fair weather	New Construction
1	03VR001	Harkate Ramyang Jaubari Ninda Jirmale Road	12.00	-	-	12.00	-	12.00	
2	03VR002	Katuse thakle khudunabari Road	16.00	-	-	16.00	-	16.00	
3	03VR003	Chureghati Puwakhola Shantidanda Waphung Paire Bhanyang Road	12.00	-	-	12.00	-	12.00	
4	03VR004	Inapa-8 Bidya Pra.Vi. Mahabir Baudha Park Archale Soyang Road	8.00	-	-	8.00	-	8.00	
5	03VR005	Bpiyante Sumbek Sulubung Ruluka Pyang Road	12.00	-	-	12.00	-	12.00	
6	03VR006	Barbote Chhange Bikri Shiddhibinayak Sulubung Tari Jamuna Gairibaas Road	14.00	-	-	14.00	-	14.00	
7	03VR007	Sumbek Bikri Sulubung Maikhola Jamuna Road	13.00	-	-	13.00	-	13.00	
8	03VR008	Dhapanani Devkota Pra.Vi. Chhange Adhikaribas Pauwa Majhuwa Road	5.00	-	-	5.00	-	5.00	
9	03VR009	Milgolai Binapani MA.BI. Kuibir Paatenaghi Road	6.50	-	-	6.50	-	6.50	
10	03VR010	Nayabazar Kholme Shansishare Gorkhedhap Road	6.00	-	-	6.00	-	6.00	
11	03VR011	Rakse Mangalbare Road	9.00	-	-	9.00	-	9.00	
12	03VR012	Deurali Dambardevi Bindule Tapewa Mangalbare	10.00	-	-	10.00	-	10.00	
13	03VR013	Dhusemi Milgolai Siglappa Yektappa Ruptar Phuyetappa Ravi Road	12.00	-	-	12.00	-	12.00	
14	03VR014	Ghubirse Panchami Thingepur Aamechok Jungtar Phuyetappa Ravi Road	6.00	-	-	6.00	-	6.00	
15	03VR015	Chhipe Chiye Manedanda Gorkhe Road	10.00	-	-	10.00	-	10.00	
16	03VR016	Jitpur Nawami Lokmani Gajurmukhi Dham Road	6.00	-	-	6.00	-	6.00	
17	03VR017	Phakphok Dovan Parti Gau Nawatung Dhungedanda Khakude Pangtuwa Road	7.00	-	-	7.00	-	7.00	
18	03VR018	Shantinagar Warfung Ilam Road	14.00	-	-	14.00	-	14.00	
19	03VR019	Chisapani Danabari Bihibare Sahbire Kharbani Road	8.00	-	-	8.00	-	8.00	
20	03VR020	Dashami Baudha Gau Ramite Tandi Morang Road	10.00	-	-	10.00	-	10.00	
21	03VR021	Bajho Laarumba RingRoad Road	12.00	-	-	12.00	-	12.00	
22	03VR022	Chulachuli-I KamalKhamchuli Laxmi Bandha Road	6.00	-	-	6.00	-	6.00	
23	03VR023	Kerakha BarhaGothe Kamal Road	4.00	-	-	4.00	-	4.00	
24	03VR024	Kolbung yangare Rai Gau Santipur Road	7.00	-	-	7.00	-	7.00	
25	03VR025	Kiteni Kharkhola Irautar Jirmale Salakpur Road	9.00	-	-	9.00	-	9.00	
26	03VR026	Lasune Pyure Irautar Jirmale Road	8.00	-	-	8.00	-	8.00	
27	03VR027	Kanyam Guest house gogane Road	5.00	-	-	5.00	-	5.00	

SN	Road Code	Name of Road	Total length; km	Black Top; km	Gravel; km	Earthen; km	All weather	Fair weather	New Construction
28	03VR028	Harkate Fajigaun Gorkhe Road	10.00	-	-	10.00	-	10.00	
29	03VR029	Kanyan Guest House Biring Khola	9.00	-	-	9.00	-	9.00	
30	03VR030	Barbote Kajeni Shribung Chhiruwa(Touch Border Road)	14.00	-	-	14.00	-	14.00	
31	03VR031	Barbote Majhagau Katebung Ghupapatala(IB) Road	12.00	-	-	12.00	-	12.00	
32	03VR032	Pashupatinagar Mangalbare(Gorkhe) BaginDhare Gau Nayabazar Road	14.00	-	-	14.00	-	14.00	
33	03VR033	Pashupatinagar Rungsung Chok Mehelbote Gorkhe Bazzar Timure Sankabung Road	6.00	-	-	6.00	-	6.00	
34	03VR034	Phikkal Barbote Paandam Mehelbote Gorkhe Road	10.00	-	-	10.00	-	10.00	
35	03VR035	Phikkal Aarubote Premjung Bhanchok Hatitar Bajrabari	12.00	-	-	12.00	-	12.00	
36	03VR036	Panchakanya Kalapani Maghe Suntole Namsaling Shukrabare “	5.00	-	-	5.00	-	5.00	
37	03VR037	Phikkal Panchakanya RingRoad Road	19.30	-	-	19.30	-	19.30	
38	03VR038	Nepaltar Himalaya Chiya Factory Puwamjhuwa Road	9.00	-	-	9.00	-	9.00	
39	03VR039	Nepaltar Chaturemod Sakhejung-4 Pandit Gau Devendra Dhovan Maiphokhari Driver Chok	7.00	-	-	7.00	-	7.00	
40	03VR040	Nepaltar Rice Mill Thapa Gau Puwa Khola Road	5.00	-	-	5.00	-	5.00	
41	03VR041	Shantipur Tunge Yektare Dhuge Bhudhabare Road	8.00	-	-	8.00	-	8.00	
42	03VR042	Narayan Marga Suintale Mage Phikkal Road	5.00	-	-	5.00	-	5.00	
43	03VR043	Ghatta Maibeni Road	5.00	-	-	5.00	-	5.00	
44	03VR044	Inapa- 5 Bhangtar Soyak Road	7.00	-	-	7.00	-	7.00	
45	03VR045	Sukrabare Gupti Road	14.00	-	-	14.00	-	14.00	
46	03VR046	Inapa-5 Satake Ratekhola Shiddhithumka Panchami Road	12.00	-	-	12.00	-	12.00	
47	03VR047	Akar rakes mangalun Chaturemode Road	6.00	-	-	6.00	-	6.00	
48	03VR048	Phikkal Chipitar Kolbung Road	13.00	-	-	13.00	-	13.00	
49	03VR049	Deurali Phalante Sikaribhanjyang Gajurmukhi Road	24.00	-	-	24.00	-	24.00	
50	03VR050	Jil Gorkhe Manebhanjyang Road	11.00	-	-	11.00	-	11.00	
51	03VR051	Mushtar Gummene Soyak Road	12.00	-	-	12.00	-	12.00	
52	03VR052	Inapa Setidevi Road	6.00	-	-	6.00	-	6.00	
53	03VR053	Santin Irautar Roadagar gadhi Bahubal Road	8.00	-	-	8.00	-	8.00	
54	03VR054	Harkate Targau Ramyang Dharge Salakpur(Patapur) Road	6.00	-	-	6.00	-	6.00	
55	03VR055	Hurhure Bhanjyang Lampadhero Phajigaun Samalbung Road	8.00	-	-	8.00	-	8.00	
56	03VR056	Kanyam Park Khanigaun Phajigaun Road	4.00	-	-	4.00	-	4.00	
57	03VR057	Fikkal Chhipitar Manegaun Siddhigaun Road	4.00	-	-	4.00	-	4.00	
58	03VR058	Paltage Siddhigaun Mahendrabansi Samalbung Road	15.00	-	-	15.00	-	15.00	
59	03VR059	Uttare Kc gaun Mechikhola Road	3.50	-	-	3.50	-	3.50	
60	03VR060	Chhiruwa Mechi Khola Road	2.50	-	-	2.50	-	2.50	
61	03VR061	Mechigaun Sribung Siddhikhola Road	4.00	-	-	4.00	-	4.00	
62	03VR062	Pashupatinagar Charmile Road	3.00	-	-	3.00	-	3.00	
63	03VR063	Tmkhutte Thapathali Melbote Gorkhe Mangabare Road	9.00	-	-	9.00	-	9.00	
64	03VR064	Dhap Reukai mod Bangin Gorkhe Road	5.00	-	-	5.00	-	5.00	
65	03VR065	Sanishare Gyanodaya Ma.Vi. VDC-Jogmai Bhitte Tumlung “	13.00	-	-	13.00	-	13.00	
66	03VR066	Nayabazzar Mahadevthan Ahale Bhanjyang Joubari	9.00	-	-	9.00	-	9.00	
67	03VR067	Fikkal Ramite Biringkhola (Masanghat) Kanyam Road	6.00	-	-	6.00	-	6.00	
68	03VR068	Fikkal VDC Building Subedigaun Ramchok Road	6.50	-	-	6.50	-	6.50	
69	03VR069	Tungne Ekrate Badamtar Dhansar Sudhe Road	11.00	-	-	11.00	-	11.00	
70	03VR070	Tinghare Suintale Namsalang Road	9.00	-	-	9.00	-	9.00	
71	03VR071	Narayachok Laxmipur Chumbang Chisapani Road	16.00	-	-	16.00	-	16.00	

SN	Road Code	Name of Road	Total length; km	Black Top; km	Gravel; km	Earthen; km	All weather	Fair weather	New Construction
72	03VR072	Ghatta Bhanjyang Nanda Ni. Ma. Bi. Laxmipur Road	11.00	-	-	11.00	-	11.00	
73	03VR073	Godak Lumbak Rangapani Chisapani Road	13.00	-	-	13.00	-	13.00	
74	03VR074	Simal Golai Jogmai Khola Namsaling Road	8.00	-	-	8.00	-	8.00	
75	03VR075	Larumba Chibuwa Subacheng Road	15.00	-	-	15.00	-	15.00	
76	03VR076	Banjho Panchami Khundruke Sakfara Ramite Road	9.00	-	-	9.00	-	9.00	
77	03VR077	Banjho Todke Kusunde Bohoragaun Gharidovan	19.00	-	-	19.00	-	19.00	
78	03VR078	Harkate Ambitar Road	8.00	-	-	8.00	-	8.00	
79	03VR079	Gajurmukhi Phijara Lumde Rabi Road	7.00	-	-	7.00	-	7.00	
80	03VR080	Sakhara Dasami Chyanretar Road	5.00	-	-	5.00	-	5.00	
81	03VR081	Inapa. Sanguri Sangrumba Jitpur Road	5.00	-	-	5.00	-	5.00	
82	03VR082	Jitpur Nawami Fulungi Chibuwa (Ivang) Road.t	17.00	-	-	17.00	-	17.00	
83	03VR083	Gajurmukhidham- Tebhang-Lamidada-Deurali Road	11.00	-	-	11.00	-	11.00	
84	03VR084	Mangalbare-Ahalaghat-Dokandm-Saptin-Salleri-Fuyatappa-Rabi Road	25.00	-	-	25.00	-	25.00	
85	03VR085	Uttare-Singhadevi Ma bi-Ratmate-Saptin Road	10.00	-	-	10.00	-	10.00	
86	03VR086	Rastriya Ma.Vi-Thapagaun-Chemjonggaun-Ratmate(Amchowk) Road	12.00	-	-	12.00	-	12.00	
87	03VR087	Purano Panchami-Devisthan-Gumbadada-Pipladada-Rastriya Ma.Vi Road	11.00	-	-	11.00	-	11.00	
88	03VR088	Inapa 7-Singphiring Hospital-Ghosgaun-Bipliyate	7.00	-	-	7.00	-	7.00	
89	03VR089	Bukuwa-Beldang Road	3.00	-	-	3.00	-	3.00	
90	03VR090	Bipliyate-Toribari Road	5.00	-	-	5.00	-	5.00	
91	03VR091	Khandrung-Panchami-Fulbari-Lingdin Road	11.00	-	-	11.00	-	11.00	
92	03VR092	Chapekhola-Chitre-Kyabung Pra Bi.-Barbhanyang	9.00	-	-	9.00	-	9.00	
93	03VR093	Chitre-Gumba- Thumke-Devisthan-Durgabhawami Pra. Bi-Jogmai-Bhote Pul Road	9.00	-	-	9.00	-	9.00	
94	03VR094	Bihbare-Fulungi-Gajurmukhidha Road	16.00	-	-	16.00	-	16.00	
95	03VR095	Fikal-Ahale-Hattitar (Namsiling) Road	13.00	-	-	13.00	-	13.00	
96	03VR096	Dhuseni-Ekehoaya-Dhade-Bagaicha-Ambote (Jitpur)	8.00	-	-	8.00	-	8.00	
97	03VR097	Sukrebare-Lalikharka-Chitre-Nayabazar Road	8.00	-	-	8.00	-	8.00	
	Total		920.30	-	-	920.30	-	920.30	-





District Code and Name **District Category** **Province No.: 1**
04 Jhapa **Terai**

Overall Road Inventory (DIM)

No. of Roads	Road Class	Total length; Km	Black Top; Km	Gravel; Km	Earthen; Km	All weather	Fair weather	New Construction
	Strategic Road network	196.60	139.92	39.68	17.00	179.60	17.00	-
	Urban Roads	-	-	-	-	-	-	-
17	District Road core network	269.56	120.02	137.69	11.85	257.71	11.85	-
200	Village Roads	941.63	45.66	687.78	208.19	733.44	208.19	-
	Total	1,407.79	305.60	865.15	237.04	1,170.75	237.04	-

District Road Core Network (DRCN)

SN	Road Code	Name of Road	Total length; km	Black Top; km	Gravel; km	Earthen; km	All weather	Fair weather	New Construction	VDCs/Municipality Passes
1	04DR001	Gauradaha-Maharanijhoda-Swamichowk-Kohabara -Juropani	18.30	3.50	14.80		18.30	-		Maranijhoda, Kohabara
2	04DR002	Kerkha - Kyampa - Sarangpada - Baigundhura	16.65	4.25	12.40		16.65	-		Topgachhi, Baigundhara
3	04DR003	Dharampurchowk - Panchgachhi	14.10	0.50	11.60	2.00	12.10	2.00		Dharampur, Panchgachhi
4	04DR004	Dudhe-Shivagani-Panchgacchi-Mahabhara-Korobari	30.30	27.30	3.00		30.30	-		Shivgauni, Panchgachhi, Mahabhara, Korobari
5	04DR005	Satasidham- Kailashdham- Larumba	3.00		3.00		3.00	-		Surunga, Sarnamati, Taghandubba, Digalbank
6	04DR006	Surunga-arnamati-Taghandubba-Digalbank	25.40	25.40			25.40	-		Ghailadubba, Dangibari, Chakchaki, Rajgadh
7	04DR007	Ghailadubba-Dangibari-Chakchaki-Rajgadh	17.00	7.65	9.35		17.00	-		Arjundhara, Budhbare
8	04DR008	Charpane - Narayanechowk - Hattikilla - Jaypur	12.20	3.45	8.75		12.20	-		Sanishare, Khudunabari
9	04DR009	Sainikmod - Goldhap - Dimakhuti - Rajgadh	16.40	9.55	3.95	2.90	13.50	2.90		Goldhap, Juropani
10	04DR010	Sanishare-Khudunabari	7.00	6.50	0.50		7.00	-		Garamani, Haldibari
11	04DR011	Garamani-Haldibari	6.00	6.00			6.00	-		Itabhatta, Bhrikuti, Nindusiran, Shantinagar
12	04DR012	Bhadrapur-Jyamirgadhi-Dhulabari-Shantinagar-Irautar	32.40	15.52	12.68	4.20	28.20	4.20		Kakarvitta, Bahundangi
13	04DR013	Itabhatta - Bhrikuti - Nindasiran	17.75	0.10	14.90	2.75	15.00	2.75		Bhadrapur, Jyamirgadhi
14	04DR014	Kakarvitta-Bahundangi	15.90	5.20	10.70		15.90	-		Pathamari, Baniyani, Balubadi
15	04DR015	Sagarmatha-Haldibari-Goldhap-Chakchaki-Rajgadh	18.00	5.10	12.90		18.00	-		Pathariya, Gherabari
16	04DR016	Himali-Pathamari-Baniyani - Balubadi	11.90		11.90		11.90	-		Sagarmatha, Haldibari, Goldhap, Chakchaki, Rajgadh
17	04DR017	Pathariya-Gherabari	7.26		7.26		7.26	-		Satasidham
	17	Total	269.56	120.02	137.69	11.85	257.71	11.85	-	

Village Roads

SN	Road Code	Name of Road	Total length; km	Black Top; km	Gravel; km	Earthen; km	All weather	Fair weather	New Construction
1	04VR001	Charpane-Baradashi-Rajgadh Road	15.41	1.59	13.82		15.41	-	
2	04VR002	Padajangi-Baraghara-Jharkha-Sanishare-Chapramari-Birwal chowk Road	20.89		19.85	1.04	19.85	1.04	
3	04VR003	Dharampur-Sukrabare-Parabar-Panchgachhi Road	13.18		11.07	2.11	11.07	2.11	
4	04VR004	Surunga-Lalpani-Madarkwachha-Kawadi(Laxmi marg) Road	21.96	0.64	21.32		21.96	-	

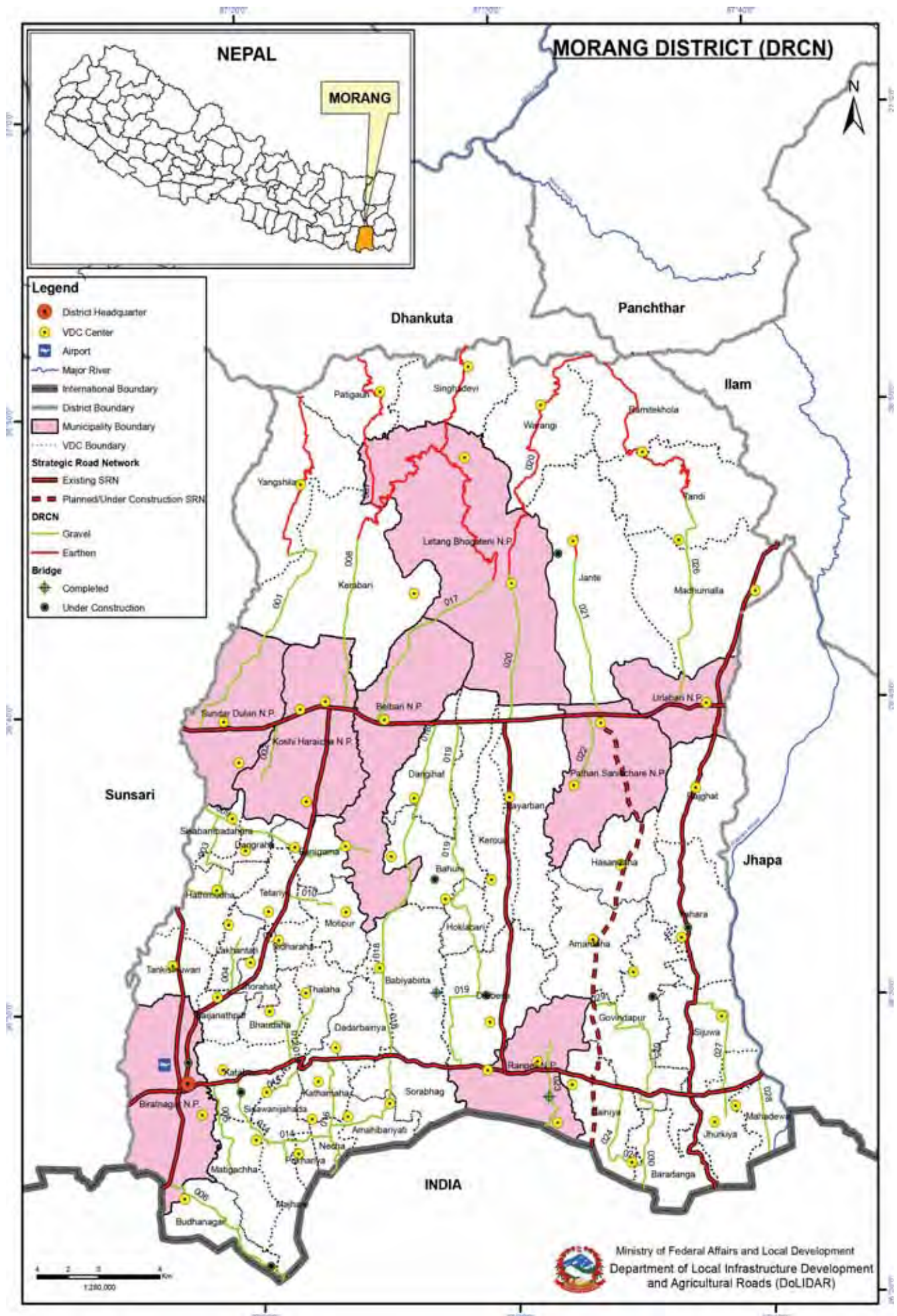
SN	Road Code	Name of Road	Total length; km	Black Top; km	Gravel; km	Earthen; km	All weather	Fair weather	New Construction
5	04VR005	Bhadrapur-Haldibari-Goldhap-Aduwa khola-Phulbari-Biring SubhasGaun Road	18.19	1.53	16.66		18.19	-	
6	04VR006	Amaldangi-Samayagadh-Bansabari-Bajgundhura-Tulachan bajar Road	21.24	0.27	20.97		21.24	-	
7	04VR007	Chitre-Phulek rural Road	12.87	7.51	5.36		12.87	-	
8	04VR008	Sanghutar-Madanpur-Laxmipur-Gherabari Road	44.00		38.00	6.00	38.00	6.00	
9	04VR009	Kankai-Domukha-Maidher-Baidar chowk-Dhulechowk Road	11.32		4.40	6.92	4.40	6.92	
10	04VR010	Damak-Khajurgachhi-Madhumalla Road	8.35		8.35		8.35	-	
11	04VR011	Dhaulachowk-Naharchowk-Mangalbare-Kamapa-Samayagadh-Ratanchawan-Gauradaha Road	13.83		9.82	4.01	9.82	4.01	
12	04VR012	Bhadrapur-Birtamod Road Anarmani-3 Mahendra highway	3.21		3.21		3.21	-	
13	04VR013	Rangapur-Milanchowk-Baralchowk-Phakedip-Phattepur "	23.18	9.19	13.99		23.18	-	
14	04VR014	Chaitubari mandir-Kalimandir-Danphe Tea Udhog Buddhkrant state	3.78		3.78		3.78	-	
15	04VR015	Dharampur-Kumbi chowk-Mangalbare-Parawari Road	5.15		5.15		5.15	-	
16	04VR016	Badkhai-Nawajyoti school-Raising bridge Road	4.35		4.35		4.35	-	
17	04VR017	Milada-Garamari-Khalbari tole-Biran school-Garamani-Buttabari Road	5.56	0.27	5.29		5.56	-	
18	04VR018	Dhulabari Shantinagar-3 - Ayabari Shantinagar-7 Road	11.54		11.54		11.54	-	
19	04VR019	Chandragadi(Lekmath chowk) Garment chowk Maheshpur Road	4.70		4.70		4.70	-	
20	04VR020	Tulachan bazar-Korobari VDC office-Bhakurmari mai khola Road	7.61		7.61		7.61	-	
21	04VR021	Bahundangi bazar-Amilise-Tiring chowk Road	5.43		5.43		5.43	-	
22	04VR022	Hadiya bridge chowk-Rampradhan statue Road	4.34		4.34		4.34	-	
23	04VR023	Hawaldar chowk - Jhijhile Road	8.39	0.27	8.12		8.39	-	
24	04VR024	Raitole-Haldibari-Itavatta-Hadigaun-Garamani Road	7.97		7.97		7.97	-	
25	04VR025	Durgapur-Mansapur-Champapur-Battis bigha-Chapramari Road	6.25	0.63	5.62		6.25	-	
26	04VR026	Samjhana chowk(Satasidham)-Shrijana chowk Road	3.45		3.45		3.45	-	
27	04VR027	Durgapur-Dahjhoda-Sukhani Road	12.09		12.09		12.09	-	
28	04VR028	Radhabasti-Phulgaehi chowk-Jhangatoli Road	5.22		2.95	2.27	2.95	2.27	
29	04VR029	Ram chowk-Beldangi-Kumalgaun Road	4.87		4.87		4.87	-	
30	04VR030	Saimik kolatoli-Sahid school school Road	4.70		4.70		4.70	-	
31	04VR031	Sami chowk-Mechi Janata school-Saraswati school-Bahundangi Road	6.71		6.71		6.71	-	
32	04VR032	Chaitubari mandir(Chandragadi)-P.L.chowk Chandragadi-8-Kamil Rajbansi house Hafe Tee udhog south Road	3.22		3.22		3.22	-	
33	04VR033	Dudhmari-Shrijana chowk west milan chowk-Dhaule chowk Road	4.90		0.83	4.07	0.83	4.07	
34	04VR034	Dipu chowk(Gauradanda) Kismi khola Road	3.48	1.48	2.00		3.48	-	
35	04VR035	Deoniya- Shukraraj Pra.Vi.school-Refuge kyamp Road	3.90		3.90		3.90	-	
36	04VR036	Kalishan-Seti pani Road	3.26		3.26		3.26	-	
37	04VR037	School chaun-Sami chowk-Karki chowk-Prabat chowk Road	4.05		4.05		4.05	-	
38	04VR038	Sanischar-jukekhadi Road	4.25		4.25		4.25	-	
39	04VR039	Anarmani-7, Garamani Sahid school-Haldibari(Kharsangbari chowk) Road	4.71		4.06	0.65	4.06	0.65	
40	04VR040	Anarmani-Ghailadubba Road	5.47		4.16	1.31	4.16	1.31	
41	04VR041	Surunga-Sukedangi Road	3.11	0.21	2.90		3.11	-	
42	04VR042	Gauradaha bazar-Hanskhokra school west-Juropani-Pandajungi-Gairigaun Road	5.61	1.61	4.00		5.61	-	
43	04VR043	Mahumadi-Budhabare Road	3.97		0.76	3.21	0.76	3.21	
44	04VR044	Jhijhile-Satasidham Road	5.02		4.65	0.37	4.65	0.37	
45	04VR045	Dhajan chowk-Milanchowk-Sanischar Road	4.94	0.25	4.69		4.94	-	
46	04VR046	Charpane-Sainik Road	5.18		2.84	2.34	2.84	2.34	
47	04VR047	Dahjhoda-Sanischar Road	4.84	0.52	2.79	1.53	3.31	1.53	

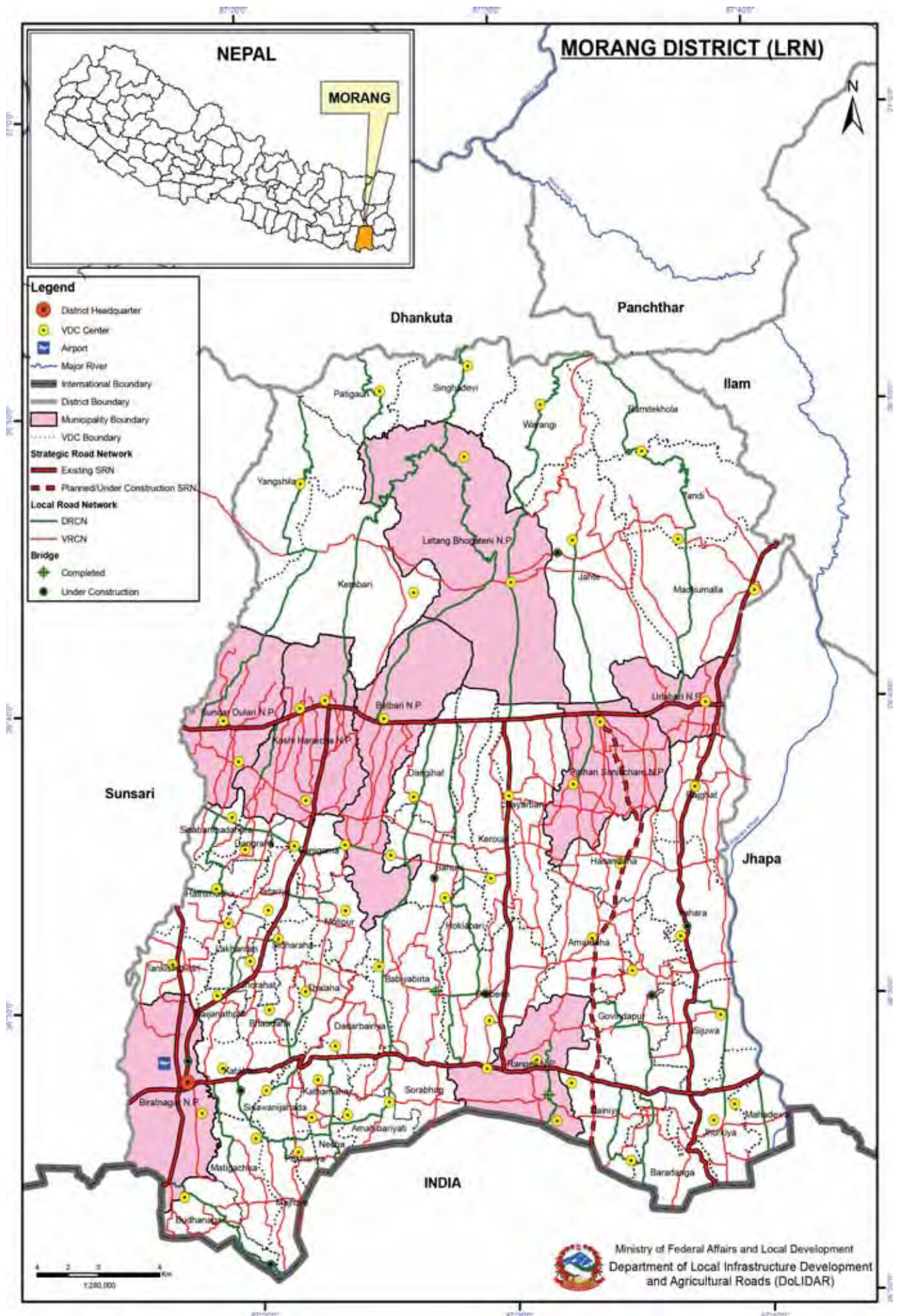
SN	Road Code	Name of Road	Total length; km	Black Top; km	Gravel; km	Earthen; km	All weather	Fair weather	New Construction
48	04VR048	School chaun-Doromari-Loyani chowk-Pathakholi-Baniyatoli-Kanchira-Gairgaun Road	9.35	0.33	5.07	3.95	5.40	3.95	
49	04VR049	Shivganj-Bhelamuni-Rangehan-Bishnu chowk-Buluchowk-Bahuntoli Road	8.57		3.61	4.96	3.61	4.96	
50	04VR050	Bhagdubba-Sadhupati anta-Gherabari(Kuljhode house west) Road	4.04			4.04	-	4.04	
51	04VR051	Overhead tank Charali Road	5.52		5.29	0.23	5.29	0.23	
52	04VR052	Goldhap-Refuge camp-Buttabari west Road	4.35		4.35		4.35	-	
53	04VR053	Kerkha-Saraswati tol Road	10.77		10.39	0.38	10.39	0.38	
54	04VR054	Dipu chowk south-Khareldanda-Bargachhi-Jambadi-Juropani-Kohobara Road	6.50		3.45	3.05	3.45	3.05	
55	04VR055	Dangibari bazar-Upreti gaun-Thulo biring-Chapramari-Hanuman chowk (Kawadi surung Road)	3.72		0.85	2.87	0.85	2.87	
56	04VR056	Kinsi_juropani-Kohabara Road	8.10		7.07	1.03	7.07	1.03	
57	04VR057	Gauriganj-Hukkagachhi-Kadamgachhi-Dasgaja Road	6.93		5.25	1.68	5.25	1.68	
58	04VR058	Goldhap-Kinrat chowk-Chakalchowk-Latiholi-Sugarkatta Road	4.97		4.57	0.40	4.57	0.40	
59	04VR059	Gherabari-Pathariya-Sukung Dhiki Road	6.31		2.77	3.54	2.77	3.54	
60	04VR060	Garamani Bazar-Bhusabadi-Bhuttabari Road	5.21		4.02	1.19	4.02	1.19	
61	04VR061	Ghailadubba highway(Gokul Joshi marg) Road	3.21		0.68	2.53	0.68	2.53	
62	04VR062	Dudhe-Bachcha bazar-Biran Road	3.88	0.04	3.41	0.43	3.45	0.43	
63	04VR063	Langada chowk-Goldhap-Kiratchowk-Janakichowk west "	4.58		3.49	1.09	3.49	1.09	
64	04VR064	Radhanagar - Chakchaki-Dangibari Road	8.48		5.47	3.01	5.47	3.01	
65	04VR065	Bhuttabari-Salbari-Suman Prasain mill Road	4.78		4.78		4.78	-	
66	04VR066	Jayapur -Ilam boarder Road	6.19		5.05	1.14	5.05	1.14	
67	04VR067	Juropani VDC south- Baurati school-Thekitole Road	5.61		3.03	2.58	3.03	2.58	
68	04VR068	Singrivita-Bimal chowk-Tea area-Deoniya bridge east "	3.85		3.64	0.21	3.64	0.21	
69	04VR069	Janata chowk-Bhuttabari-Tulwari-Katanjhar-Bagdhubba "	5.61		0.92	4.69	0.92	4.69	
70	04VR070	Taridanda-Simalchow-Simana chowk-Amarthana pasal-Muktichowk charali Road	4.71		3.59	1.12	3.59	1.12	
71	04VR071	Hawaldar chowk-saraswati school-Banghechowk Road	3.74		1.01	2.73	1.01	2.73	
72	04VR072	Pranamitole Rabur Udhog Road	3.04		1.79	1.25	1.79	1.25	
73	04VR073	Navodaya school-Samayaghad-Dhrubatole Road	9.14			9.14	-	9.14	
74	04VR074	Lalpani-Shivganj-Prativachowk-Champapur-Ghailadubba "	6.35		1.28	5.07	1.28	5.07	
75	04VR075	Baraghare chowk-Jatruchain-Shanti chowk-School chaur "	4.04		4.04		4.04	-	
76	04VR076	Bhutlung School west-Bhutlungchowk-Jiwanchowk-Dahichowk	3.26		2.62	0.64	2.62	0.64	
77	04VR077	Garamani Bazar-Kekerbari Road	4.24		2.20	2.04	2.20	2.04	
78	04VR078	Chabimarg Road	5.55		5.55		5.55	-	
79	04VR079	Sitapurichowk highway-Shantipur chowk-Jiwanchowk-Chain	7.28		6.07	1.21	6.07	1.21	
80	04VR080	Baraghare-Rangapur-Sitapuri chowk(Rangipuri bazaar south miyatole-Shanti chowk Road)	3.32		3.32		3.32	-	
81	04VR081	Hadiya causeway - wiring Road	3.17		3.17		3.17	-	
82	04VR082	Duhagadi-Dhajian-Mangali danda-Dhajianchowk Road	11.91	0.96	10.95		11.91	-	
83	04VR083	Benebaja surung-Tulasibari-Pipalchowk-Bitribigahal-Dangibari	3.77		1.05	2.72	1.05	2.72	
84	04VR084	Parahangchowk(Topgachhi)-Shantipur chowk-Mangalbare chowk-Pipalchowk(Lakhanpur)	4.34		4.34		4.34	-	
85	04VR085	Baigundhara ring(Baigundhara captianbari-Sidhidatta school khajurgachhi-Dahagaun Baigundhara) Road	14.06		2.45	11.61	2.45	11.61	
86	04VR086	Rajgadth VDC building east-Titaribari-Janatachowk-Wiring Road	4.11		1.28	2.83	1.28	2.83	
87	04VR087	Kendramod-Durga panchayat mandir-BP marg Road	3.67		0.19	3.48	0.19	3.48	

SN	Road Code	Name of Road	Total length; km	Black Top; km	Gravel; km	Earthen; km	All weather	Fair weather	New Construction
88	04VR088	Dharampur-Laxminiya school chowk-charchabari-swagat tole	5.94		2.75	3.19	2.75	3.19	
89	04VR089	Omehowk-Phulbari-Pandabpur-Laxmipur Road	3.28		3.28		3.28	-	
90	04VR090	Rajmarg jhandichowk(Mahuradi) Road	6.60		5.51	1.09	5.51	1.09	
91	04VR091	Sitapuri milchowk east highway-Shantipur chowk-Jiwanchowk-cham Road	2.92		1.87	1.05	1.87	1.05	
92	04VR092	Kairle Refugee camp bellar Road	4.55		4.22	0.33	4.22	0.33	
93	04VR093	Saredadi kalisthan Road	4.04		4.04		4.04	-	
94	04VR094	Parakhopi-Mejami chowk Road	3.97		3.97		3.97	-	
95	04VR095	Pranami mandir-Prapti chowk-Tharuchowk Road	3.65		3.65		3.65	-	
96	04VR096	Kunjibari-Syaldagi Road	3.85		1.03	2.82	1.03	2.82	
97	04VR097	Damunbazzarsouth Adarsha Pra.Bi. South chillara janata school-dangitil east Phattepur Road	9.26		3.63	5.63	3.63	5.63	
98	04VR098	Khayarbari path-pada radhawasi-kankai bazaar south Bhrikuti	5.62		3.24	2.38	3.24	2.38	
99	04VR099	Padajangi chowk north-Geheswari tukurewasti Road	2.80		1.91	0.89	1.91	0.89	
100	04VR100	Chaitubari-charpane-Tribenichowk-Barakotigaun-Kumalgaun himali Road	3.75		3.10	0.65	3.10	0.65	
101	04VR101	Tulasibari benubaja hanumanchowk Road	4.68		4.51	0.17	4.51	0.17	
102	04VR102	Mangalbare east dudhmari Road	3.04		2.68	0.36	2.68	0.36	
103	04VR103	Shreejana chowk-Dhailechowk-Chandragadi Road	3.07		1.41	1.66	1.41	1.66	
104	04VR104	Simalbari bazaar-Phulgachhi chowk-Kamtoli-Bhamtoli Road	6.68		2.13	4.55	2.13	4.55	
105	04VR105	Mangalbare bazaar-Gunrash wasti(Pherivitaula chowk) Budhabare bazaar Road	7.47		2.79	4.68	2.79	4.68	
106	04VR106	Puspalal marg	3.81		3.05	0.76	3.05	0.76	
107	04VR107	Simalbari beldangi-Amarpath Road	3.28		2.38	0.90	2.38	0.90	
108	04VR108	Durga high school-Birapokhari-baradashi Road	3.98		0.54	3.44	0.54	3.44	
109	04VR109	Huktagachhi bagha chaudhary kamalkhola Road	6.45		2.04	4.41	2.04	4.41	
110	04VR110	Dangivari west tulsaribari dangi bazaar bhairabchowk phulbari	3.15		1.65	1.50	1.65	1.50	
111	04VR111	Sombare charpane bisghare kattardangi Road	5.45		2.88	2.57	2.88	2.57	
112	04VR112	Ghailadubba surunga VDC south Road	5.28		3.45	1.83	3.45	1.83	
113	04VR113	Arjundanda goskhan refugee camp Road	3.81		3.81		3.81	-	
114	04VR114	Pipalechowk chandragadi-5 methibari jyamirgadi Road	2.37		0.99	1.38	0.99	1.38	
115	04VR115	Bahundangi bazaar-Bhankutti nirmata chowk shanti nagar kharkhola chowk Road	8.81		5.81	3.00	5.81	3.00	
116	04VR116	Dangibari dhardhare holi amarpath Road	3.29		0.87	2.42	0.87	2.42	
117	04VR117	Rubber company jhamke oli gaun Road	3.01		3.01		3.01	-	
118	04VR118	Ghodamara chandragadi gate Road	2.81	2.39	0.42		2.81	-	
119	04VR119	Saimik patharvitta kalimani kattar dandi Road	3.69		3.69		3.69	-	
120	04VR120	Aaitabare bazar amar wasti guransh wasti shantinagar Road	1.94		1.94		1.94	-	
121	04VR121	B.P.chowk chaitubari mandir Road	1.61		1.61		1.61	-	
122	04VR122	Baniyani Dubdubi Road	1.40		1.40		1.40	-	
123	04VR123	Bhadrapur-Birtamod Road Anarmani-3 Mahendra highway	3.21		3.21		3.21	-	
124	04VR124	Bhagbari-Arjundhara school-mildanda Road	1.08		1.08		1.08	-	
125	04VR125	Bhanu marg Road	1.92		1.92		1.92	-	
126	04VR126	Bihanitole branch Road	1.45		1.45		1.45	-	
127	04VR127	Biran school miyabari (Garamani-1)	1.32		0.13	1.19	0.13	1.19	
128	04VR128	Birbalchowk-Damuna bazar south Road	1.50		1.50		1.50	-	
129	04VR129	Wiring ghagrakhola nikasi marg(Bhanuchowk)	1.35		1.35		1.35	-	
130	04VR130	Birtabazar east Garamani bordar Road	2.00		1.56	0.44	1.56	0.44	
131	04VR131	Birtabazar east Adhuwa bridge highway Road	1.94		1.94		1.94	-	

SN	Road Code	Name of Road	Total length; km	Black Top; km	Gravel; km	Earthen; km	All weather	Fair weather	New Construction
132	04VR132	Birtabazar Birtamod purano Road	2.10	2.10			2.10	-	
133	04VR133	Birtamod- Sanischare budhabare Road	12.76	12.76			12.76	-	
134	04VR134	Budhabare 7 no chowk Budhabare Road	2.52		2.52		2.52	-	
135	04VR135	Budhabare bazar mechi highway Road	1.11	1.11			1.11	-	
136	04VR136	Budhabare west pani tanki jayapur hokse Road	1.98		1.98		1.98	-	
137	04VR137	Deuniya sent javier's school lawaganj Road	2.06		1.71	0.35	1.71	0.35	
138	04VR138	Deuniya - charali putali chowk salbari Road	1.39		1.39		1.39	-	
139	04VR139	Dharmakanta charpane arjundhara Road	1.73		1.41	0.32	1.41	0.32	
140	04VR140	Dipuchowk Janata high school-Padjung-Gauriganj Road	1.30		1.30		1.30	-	
141	04VR141	Dudhe-Panitanki Road	2.30		1.29	1.01	1.29	1.01	
142	04VR142	Dergapur jamunbari Road	2.01			2.01	-	2.01	
143	04VR143	Pheri vetaula Road	1.19		1.19		1.19	-	
144	04VR144	Goldhap rimal gaun Pakkibrige Road	1.50		1.50		1.50	-	
145	04VR145	Gurash chowk- jambadi Road	2.03		1.25	0.78	1.25	0.78	
146	04VR146	Halchowk-Naharchowk Road	1.81			1.81	-	1.81	
147	04VR147	Highway shanti marg salbari Road	1.60		1.60		1.60	-	
148	04VR148	Harchana-Lavganj Road	2.20		2.12	0.08	2.12	0.08	
149	04VR149	Iluwabari south tekra school(Singhadevi school) Road	3.02		0.91	2.11	0.91	2.11	
150	04VR150	Jagat wasti panchakanya carpet udyhod Road	1.18		1.18		1.18	-	
151	04VR151	Jamunbari simsar highway	1.36		1.36		1.36	-	
152	04VR152	Janata shivganj Road	2.25		2.25		2.25	-	
153	04VR153	Jhijhile amarchowk-laljhoda north Road	2.28		1.73	0.55	1.73	0.55	
154	04VR154	Jukeculvert - Kalimuda Durgapur highscool Road	2.64		2.64		2.64	-	
155	04VR155	Kalikhola shantinagar samudayik bhawan Road	1.81		1.81		1.81	-	
156	04VR156	Kalishan - Goldhap Road	1.30		1.30		1.30	-	
157	04VR157	Kamtoli-Tagandubba-Ruibadi-Sarnamati boarder Road	2.15			2.15	-	2.15	
158	04VR158	Kankai bazar-Sarnamati south-Madargach(Pranami mandir)	2.97		1.91	1.06	1.91	1.06	
159	04VR159	Kankai higher secondary school manakamana chowk Road	1.07		1.07		1.07	-	
160	04VR160	Dewibasti Road	-				-	-	
161	04VR161	Captain bari - Kishanmill (Sanischare) Road	1.82		1.82		1.82	-	
162	04VR162	Karagar(Chandragadi) BP chowk Road	0.57		0.57		0.57	-	
163	04VR163	Katanjhar-Bhuttabari Road	1.52			1.52	-	1.52	
164	04VR164	Kelabari chakchaki 7 Bhanuchowk Ragad Road	2.47		0.75	1.72	0.75	1.72	
165	04VR165	Kotihome allare chowk tekra laxmimatg Road	2.34		2.34		2.34	-	
166	04VR166	Krishi samagri Sanshan Sanischare 8 Road	1.91		1.91		1.91	-	
167	04VR167	Lakhanpur VDC chowk geweriyapa paanee -Shantipur chowk north	2.14			2.14	-	2.14	
168	04VR168	Langada chowk-Goldhap kiratchowk-Janakichowk west Road	4.58		3.49	1.09	3.49	1.09	
169	04VR169	Laxmipur captainbari Road	1.51		1.51		1.51	-	
170	04VR170	Lekhnath chowk-BP chowk Road	0.71		0.71		0.71	-	
171	04VR171	Lekhnath chowk kaphletole(Lekhnath marg) Road	1.99		1.99		1.99	-	
172	04VR172	Lekhnath marg(Dahagadi) Road	1.44		1.44		1.44	-	
173	04VR173	Magarchowk baraghare-Pokhrelgaun -Dhajian milanchowk	1.67		1.67		1.67	-	
174	04VR174	Mukti chowk - kalimandir highway Road	1.99		1.99		1.99	-	
175	04VR175	Musi chowk-charpane hatikila Road	1.08		1.08		1.08	-	
176	04VR176	Musi choek-Jagat basti red cottage Road	1.58		1.58		1.58	-	
177	04VR177	Niraula ko mill chowk-Garamani biran school Road	1.06		1.06		1.06	-	

SN	Road Code	Name of Road	Total length; km	Black Top; km	Gravel; km	Earthen; km	All weather	Fair weather	New Construction
178	04VR178	Omchowk - Musi chowk Road	1.48		1.48		1.48	-	
179	04VR179	Paneru tole-Budhabare 4, 5(Paropakar marg) Road	1.75		1.75		1.75	-	
180	04VR180	Parakhopi-Haldibari Bangdanda - Jalthal Road	2.99		2.99		2.99	-	
181	04VR181	Pasuhat(Ghailadubba) Karai Udhoy(Mantri bari bus park)	1.19		1.11	0.08	1.11	0.08	
182	04VR182	Petrol pump Gauradaha kisi Dovan Road	1.77		1.77		1.77	-	
183	04VR183	Pokharel chowk kurnarg house east Road	1.64		0.63	1.01	0.63	1.01	
184	04VR184	Prakahapur(Chandragadi 9)Bimal chowk/Laxmichowk methibari	2.33		2.33		2.33	-	
185	04VR185	Pranami jurat Road	0.85		0.85		0.85	-	
186	04VR186	Rajmarg atithi sadan Jagat wasti Road	1.07		1.07		1.07	-	
187	04VR187	Rangapur bazar south miyatole school chain Road-shanti chowk	2.62		2.62		2.62	-	
188	04VR188	Rasuna-lashungani sanso kankai Road	2.97		1.15	1.82	1.15	1.82	
189	04VR189	Sami chowk(Gauradaha)Baluwathan - Ratuwa khola	2.63		0.37	2.26	0.37	2.26	
190	04VR190	Shantinagar -Milanchowk Berana Road	1.14		1.14		1.14	-	
191	04VR191	shantinagar VDC Ganesh pra.Road Kamitar Road	2.78		1.26	1.52	1.26	1.52	
192	04VR192	Setpani school-Jupitar school rRoad	1.09		1.09		1.09	-	
193	04VR193	Shantipur VDC KharKhola Road	1.11			1.11	-	1.11	
194	04VR194	Sitapuri school chowk Kisi khola Road	1.11		0.54	0.57	0.54	0.57	
195	04VR195	Shiv panchaya - Dewakotta chowk Road	1.96		1.96		1.96	-	
196	04VR196	Sombare Diyalowasti Road	1.65		1.37	0.28	1.37	0.28	
197	04VR197	Shreejana chowk (Jadibuti chowk)khattiwada gaun-Sitipani Road	1.38		1.38		1.38	-	
198	04VR198	Sundarpur Raigad Pathak Holi Road	2.36		1.64	0.72	1.64	0.72	
199	04VR199	Tekra Pra.Vi.Benubaja chowk Road	1.93		0.42	1.51	0.42	1.51	
200	04VR200	Thapachowk (Shantichowk)-Gaurigunj Road Bairati school Road	2.87		1.57	1.30	1.57	1.30	
	200	Total	941.63	45.66	687.78	208.19	733.44	208.19	-





Overall Road Inventory (DIM)

No. of Roads	Road Class	Total length; Km	Black Top; Km		Gravel; Km		Earthen; Km		Proposed	
			As per DTMP	As per DTMP	As per DTMP	As per DTMP	All weather	Fair weather	New Construction	
	Strategic Road network	216.22	153.02	23.00	40.20	176.02	40.20	-	-	-
	Urban Roads	-	-	-	-	-	-	-	-	-
28	District Road core network	378.74	23.83	237.69	117.22	261.52	117.22	-	-	-
94	Village Roads	1,113.61	94.10	907.97	111.54	1,002.07	111.54	-	-	-
	Total	1,708.57	270.95	1,168.66	268.96	1,439.61	268.96	-	-	-

District Road Core Network (DRCN)

SN	Road Code	Name of Road	Total length; km	Black Top; km	Gravel; km	Earthen; km	All weather	Fair weather	New Construction	VDCs/Municipality Passes
1	05DR001	Sundarpur - Yangsila- Dharan	23.88	-	23.88	-	23.88	-	-	Sundarpur, Kerabari, Yangshila, Dulari
2	05DR002	Mirgauliya- Gothgau	4.14	0.03	4.11	-	4.14	-	-	Mirgauliya
3	05DR003	Nimuwa- Hattimudha- Sis-Badahara-Kohalpur	7.40	1.48	5.92	-	7.40	-	-	Siswani Badahara, Hatimuda
4	05DR004	Lakhantari -Milan Chock	4.24	-	4.24	-	4.24	-	-	Baijanathpur, Lakhantari
5	05DR005	Bhatigachha- Rangeli Road	4.66	-	4.11	0.55	4.11	0.55	-	Katahari, Bhatigachha
6	05DR006	Rani- Budhanagar- Tarigama Boarder	12.21	0.45	10.08	1.68	10.53	1.68	-	Biratnagar Sub-metropolitan, Buddhanagar
7	05DR007	Kerabari-Patigau-Danda Bazar	31.43	0.31	4.19	26.93	4.50	26.93	-	Kerabari, Yangshila, Bhogteni, Patigaun
8	05DR008A	Khorsane-Kerabari -Singhadevi-Samewa (Section 1)	10.88	4.30	6.58	-	10.88	-	-	Kerabari, Yangshila, Bhogteni, Singhadevi,
9	05DR008B	Khorsane-Kerabari -Singhadevi-Samewa (Section 2)	27.38	-	4.27	23.11	4.27	23.11	-	Kerabari, Yangshila, Bhogteni, Singhadevi,
10	05DR009	Kaseni- Banigama- Dangraha	7.09	-	7.09	-	7.09	-	-	Kaseni, Banigama, Dangraha
11	05DR010	Motipur -Tetariya	3.22	-	3.22	-	3.22	-	-	Motipur, Tetariya
12	05DR011	Pidarmani -Sidraha	1.53	-	1.53	-	1.53	-	-	Sidraha
13	05DR012	Bhaudaha -Nayabajar	3.07	-	3.07	-	3.07	-	-	Bhaudaha
14	05DR013	Nayabajar- Thalaha	3.80	-	3.80	-	3.80	-	-	Bhaudaha, Thalaha
15	05DR014	Katahari-Lakshmaniya-Pokhariya-Nocha-Amahi (Boarder)	16.57	2.66	11.42	2.49	14.08	2.49	-	Katahari, Majhare, Pokhariya, Amani Baryati
16	05DR015	Siswani Jahada- Ramchock	2.13	-	2.13	-	2.13	-	-	Siswani, Badahara
17	05DR016	Kadmaha- Nocha Boarder	3.46	-	3.46	-	3.46	-	-	Kadamaha, Nocha
18	05DR017A	Belbari-Lokhara-Bhogteni-Aaitabare(Section 1)	14.89	1.33	13.56	-	14.89	-	-	Belbari, Letang, Bhogteni, Singhadevi
19	05DR017B	Belbari-Lokhara-Bhogteni-Aaitabare(Section 2)	15.54	-	1.48	14.06	1.48	14.06	-	Belbari, Letang, Bhogteni, Singhadevi
20	05DR018	Bhahunne- Aamtola	27.72	-	27.72	-	27.72	-	-	Bahune, Holkabari
21	05DR019	Lakshminarga-Dangihat-Banoul-Babiyabirta-Daulatpur-Karsiya-Amahi Road	31.75	2.45	26.57	2.73	29.02	2.73	-	Bahuni, Dangihat, Banouli, Babiyabirta, Karsiya, Amahi Baryati
22	05DR020A	Kanepokhari-Letang -Warangi-6 No. Budhabare (Section 1)	10.14	10.14	-	-	10.14	-	-	Kanepokhari, Letnag, Warangdi
23	05DR020B	Kanepokhari-Letang -Warangi-6 No. Budhabare (Section 2)	27.24	-	1.81	25.43	1.81	25.43	-	Kanepokhari, Letnag, Warangdi
24	05DR021	Pathari- Jate	11.46	-	11.46	-	11.46	-	-	Pathari, Jate
25	05DR022	Pathari - Bhutani Sibir -Samischare	4.94	0.44	4.50	-	4.94	-	-	Pathari, Samischare
26	05DR023	Aamgachhi -Takuwa	7.30	-	7.08	0.22	7.08	0.22	-	Aamgachhi, Takuwa
27	05DR024	Gobindapur -Larikatta	3.60	-	3.60	-	3.60	-	-	Gobindapur,

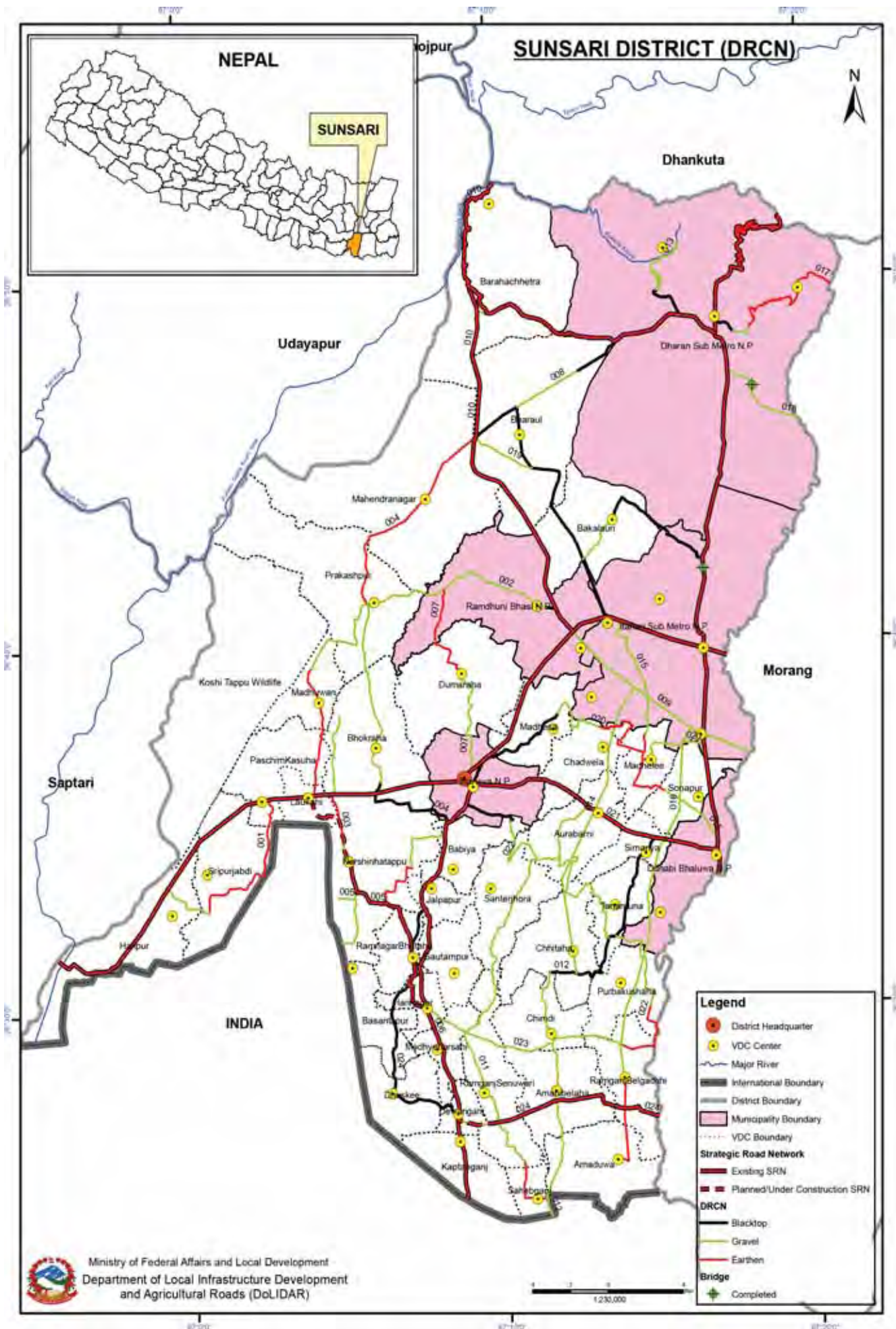
SN	Road Code	Name of Road	Total length; km	Black Top; km	Gravel; km	Earthen; km	All weather	Fair weather	New Construction	VDCs/Municipality Passes
25	05DR025	Jhappadial -Bardanga- Boarder	7.43	-	7.43	-	7.43	-		Gobindapur, Bardanga
26	05DR026A	Kisanchock-Tandi-Ramite-Miklajung(Section 1)	14.66	-	14.66	-	14.66	-		Pathari, Madhumalla
	05DR026B	Kisanchock-Tandi-Ramite-Miklajung(Section 1)	20.84	-	0.82	20.02	0.82	20.02		Madhumalla, Tandri, Ramite khola, Urlabari
27	05DR027	Kadupada- Sjuwa- Jhurkiya	9.32	0.24	9.08	-	9.32	-		Sjuwa, Jhurkiya
28	05DR028	Mahadewa -Chaukighat	4.82	-	4.82	-	4.82	-		Mahadewa
	28	Total	378.74	23.83	237.69	117.22	261.52	117.22	-	

Village Roads

SN	Road Code	Name of Road	Total length; km	Black Top; km	Gravel; km	Earthen; km	All weather	Fair weather	New Construction	New Construction
1	05VR001	Sanishchare-Gandhi/Ashram-Rangeli (Gandhi Mammohan Marga)	26.23	1.39	24.84	-	26.23	-		
2	05VR002	Pathari - Dinaya - Sikti (Border)	29.91	29.91	-	-	29.91	-		
3	05VR003	Bahunne - Amtola	25.38	-	25.38	-	25.38	-		
4	05VR004	Gachiya - Pupalal chowk(Birat Nagar)	23.16	0.96	20.74	1.46	21.70	1.46		
5	05VR005	Chatra canal - Keroun	28.85	-	28.85	-	28.85	-		
6	05VR006	Kanepokhari-(MRM)-Letang-6 No Budhabare	39.11	10.14	28.97	-	39.11	-		
7	05VR007	Kadupada - Sjuwa - Jhurkiya	13.62	2.00	11.62	-	13.62	-		
8	05VR008	Jhorahat-Kathari-Tarigama	22.30	5.69	14.68	1.93	20.37	1.93		
9	05VR009	Ramailo-Dohabana-Dhanjuga-Darbesha-Rangeli Road	21.22	2.00	18.11	1.11	20.11	1.11		
10	05VR010	Duhabi-Hatimuda - Tetriya- Motipur -Nayabazar	21.47	-	21.47	-	21.47	-		
11	05VR011	Pathari-lante-Jyamire	16.85	0.03	16.82	-	16.85	-		
12	05VR012	Sundarpur(MRM)-Yangshilla-Okhare	26.82	4.65	15.82	11.00	15.82	11.00		
13	05VR013	Dharan - Damak	49.65	4.65	39.60	5.40	44.25	5.40		
14	05VR014	Laxmaniya-Nocha-Dharampur-Amahi-Rangali-Amgachhi-Diyaniya-Jhurkiya-Kalanpur-Katuwa Nadi	38.58	-	32.11	6.47	32.11	6.47		
15	05VR015	Rangali Road -Haraicha	21.59	-	21.59	-	21.59	-		
16	05VR016	Balbari - Kasani	8.83	3.00	5.83	-	8.83	-		
17	05VR017	Itahara- Rajghat (Bhanumarga)	7.57	0.30	7.27	-	7.57	-		
18	05VR018	Kadamaha- Nocha(Boarder)	8.32	-	8.32	-	8.32	-		
19	05VR019	Rangali - Amgachi	3.80	-	3.80	-	3.80	-		
20	05VR020	Biratnagar-Dharambandh-Buddhanagar	6.91	4.00	2.91	-	6.91	-		
21	05VR021	Jhapadole - Bardanga	7.21	-	7.21	-	7.21	-		
22	05VR022	Betuna - Maya gunj - Custom office	4.74	-	4.74	-	4.74	-		
23	05VR023	Larikatta - Sautha	2.83	-	2.83	-	2.83	-		
24	05VR024	Janamarga-Belbari-Kasani	6.82	2.50	4.32	-	6.82	-		
25	05VR025	Pulchowk - Sirsedanda - Bhattagauda	9.31	-	9.31	-	9.31	-		
26	05VR026	Mathillo Balepur - Travine chowk - Biratchowk	4.49	3.49	1.00	-	4.49	-		
27	05VR027	Salakpur-Rajatal-Haraicha	8.06	1.20	6.86	-	8.06	-		
28	05VR028	Prithvimarg-Belbari-Chyanmari	8.75	1.00	7.75	-	8.75	-		
29	05VR029	Patiyapada- Sunbarsi	5.00	-	5.00	-	5.00	-		
30	05VR030	Rangeli Road - Kudauli- Bardanga	5.65	-	4.85	0.80	4.85	0.80		
31	05VR031	Kaderuwa Shajha Chok -Mahadewa	15.20	4.95	9.84	0.41	14.79	0.41		
32	05VR032	Salakpur-Bhutititol - Golaparari - Kyarbana	5.56	1.00	5.56	-	5.56	-		
33	05VR033	Pacham-Indrapur-9/5 Road	6.87	-	6.87	-	6.87	-		
34	05VR034	Sundarpur-Dipo-Jungle	5.57	-	5.57	-	5.57	-		

SN	Road Code	Name of Road	Total length; km	Black Top; km	Gravel; km	Earthen; km	All weather	Fair weather	New Construction
35	05VR035	Karsiya - Babia	5.54		5.54		5.54	-	
36	05VR036	Urlabari - Ambari - Sijuwa	19.09		19.09		19.09	-	
37	05VR037	Haraincha - Sukarabare - Khorsane-I	8.97		7.57	1.40	7.57	1.40	
38	05VR038	Tanki-Amahi-Milanchowk(New Name Milanchowk-Amahi-Ikraha-Kanchanbari)	10.91	4.00	6.31	0.60	10.31	0.60	
39	05VR039	Pathari-Bhategauda - Anardaha Market	15.29	0.68	14.61		15.29	-	
40	05VR040	Lalvitti-Devjihoda-Kerabari	13.07	3.00	10.07		13.07	-	
41	05VR041	Ramchowk - Dakita - Majhare (Main)	12.46		9.93	2.53	9.93	2.53	
42	05VR042	Sikiti - Rampur(Rangali Road) Dainiya east	5.00		4.00	1.00	4.00	1.00	
43	05VR043	Kanepokhari -Jahada - Bhausabari	6.55		6.55		6.55	-	
44	05VR044	Budhi - Ratuwa	39.11	1.00	32.83	5.28	33.83	5.28	
45	05VR045	Mangalhatiya-Deadarbairiya	5.74		4.74	1.00	4.74	1.00	
46	05VR046	Karjana - Belepur - Haranchamod	4.45	3.50	0.95		4.45	-	
47	05VR047	Mangalabare-Gohigada	10.44		10.44		10.44	-	
48	05VR048	Ramailo-Bihibare-Sibalaya	8.77		8.77		8.77	-	
49	05VR049	Rangeli R- Futanichowk-Dadabariya	3.62		3.62		3.62	-	
50	05VR050	Sukrabare-Bihibare-Bairawan	10.74		10.74		10.74	-	
51	05VR051	Rani - Materawa - Biratdarwar	4.06	1.06	3.00		4.06	-	
52	05VR052	Aamtola - RadhanagarAamtola - Radhanagar	23.39		23.39		23.39	-	
53	05VR053	Tanki -Amahi- Biratnagar	8.20	0.20	8.00		8.20	-	
54	05VR054	Aitabare(MRM)-Sankhare	9.60		9.60		9.60	-	
55	05VR055	Chariguwa-Basbari(MRM)-Latijhoda	8.07		8.07		8.07	-	
56	05VR056	Urlabari- Balbisauni- Khaibachowk	3.97		3.97		3.97	-	
57	05VR057	Ayabaria - Sanischare	8.85		8.85		8.85	-	
58	05VR058	Pathari-Sundari-Suga-Sunbarsi	18.95	1.18	17.77		18.95	-	
59	05VR059	Kadamaha- Amahi- Karsiya(sarada school)	5.78		4.78	1.00	4.78	1.00	
60	05VR060	Jadaha (Ramchowk) - Nocha	4.75		4.75		4.75	-	
61	05VR061	Babiya- Dohamana-Gandhi ashram	13.19		12.59	0.60	12.59	0.60	
62	05VR062	Letang(BP chowk) - Janta(Madhan Chowk) - Kholetar	13.35	0.45	12.90		13.35	-	
63	05VR063	Gandhi Ashram-Sunbarsi	7.72		7.72		7.72	-	
64	05VR064	Rangali Road - Katahari - Bhatni gachhi	12.41	0.32	12.09		12.41	-	
65	05VR065	Itahara-Jhorpani-Sauthabazar	7.63		6.15	1.48	6.15	1.48	
66	05VR066	Larikatta - Govindapur - Damarvitta	10.11		10.11		10.11	-	
67	05VR067	Sanischare-Pathari-Ahiyabari	11.66		11.66		11.66	-	
68	05VR068	Kalyanpur - Doriya	6.42		2.17	4.25	2.17	4.25	
69	05VR069	Bajnathpur - Bhaudaha	5.37		5.37		5.37	-	
70	05VR070	Lakhanteri-Simraha-Bhaluwa	5.82		4.82	1.00	4.82	1.00	
71	05VR071	Jhorhat - Kouseiyachowk	4.92		4.92		4.92	-	
72	05VR072	Gandhi Ashram-Dhokariya - Velai	5.06		5.06		5.06	-	
73	05VR073	Kanchhi Chowk - Lalmati - Mugutar	10.58		10.58		10.58	-	
74	05VR074	Amardaha-Sitaulatole	9.73		7.74	1.99	7.74	1.99	
75	05VR075	Sunjhoda-Birendranagar	7.85		7.85		7.85	-	
76	05VR076	Darbesa-Keraun	10.68		9.68	1.00	9.68	1.00	
77	05VR077	Kakarmari - RangeliRoad (Lohandra ghat)	17.32		11.10	6.22	11.10	6.22	
78	05VR078	Takuwa-Sijuwa Road	12.40		4.39	8.01	4.39	8.01	
79	05VR079	Jhorhat - Mangalhat - Thalaha	7.73		7.73		7.73	-	

SN	Road Code	Name of Road	Total length; km	Black Top; km	Gravel; km	Earthen; km	All weather	Fair weather	New Construction
80	05VR080	Sukrabare-Amardhah	5.43		5.43		5.43	-	
81	05VR081	Jhorahat - Pidarmani	3.99		3.99		3.99	-	
82	05VR082	Manglebara - Samling - Aaitabare	16.37		12.30	4.07	12.30	4.07	
83	05VR083	Mirgauliya-Tilathi Road	7.94		6.08	1.86	6.08	1.86	
84	05VR084	Sunbarsi- Suga-Amardhah	2.81		2.81		2.81	-	
85	05VR085	Sitalamiran - Quatar/Dangitole - Lohandra	12.21		5.74	6.47	5.74	6.47	
86	05VR086	Khoksha - Vedyari - Bhatigachh i(Pulchowk)	12.67		0.72	11.95	0.72	11.95	
87	05VR087	Sikiti - Bardanga	3.63		0.16	3.47	0.16	3.47	
88	05VR088	Banigama - Lohaswar	3.59		3.59		3.59	-	
89	05VR089	Ramailo- Sundari-Aambadi	17.06		10.45	6.61	10.45	6.61	
90	05VR090	Kanchhichowk-Jante (kholitar)	4.80		3.30	1.50	3.30	1.50	
91	05VR091	Bhubaneshwar-Dangraha-Adhibasichok	12.59	0.50	12.09		12.59	-	
92	05VR092	Sannishare-Sukrabare-Bayarban	6.23		6.23		6.23	-	
93	05VR093	Bhimpur bairiya-Yadavtol	7.95		1.06	6.89	1.06	6.89	
94	05VR094	Laxmumiya- Nocha Amhai	4.79		2.01	2.78	2.01	2.78	
	Total		1, 113.61	94.10	907.97	111.54	1, 002.07	111.54	-



Overall Road Inventory (DIM)

No. of Roads	Road Class	Total length; Km	Black top; Km	Gravel; Km	Earthen; Km	Earthen; Km	Fair weather	All weather	Fair weather	New Construction
	Strategic Road network	191.03	115.03	66.00	10.00	181.03	10.00	181.03	10.00	
	Urban Roads	-	-	-	-	-	-	-	-	-
24	District Road core network	496.70	101.60	287.10	108.00	388.70	108.00	388.70	108.00	-
33	Village Roads	342.40	-	-	342.40	-	342.40	-	342.40	-
	Total	1,030.13	216.63	353.10	460.40	569.73	460.40	569.73	460.40	-

District Road Core Network (DRCN)

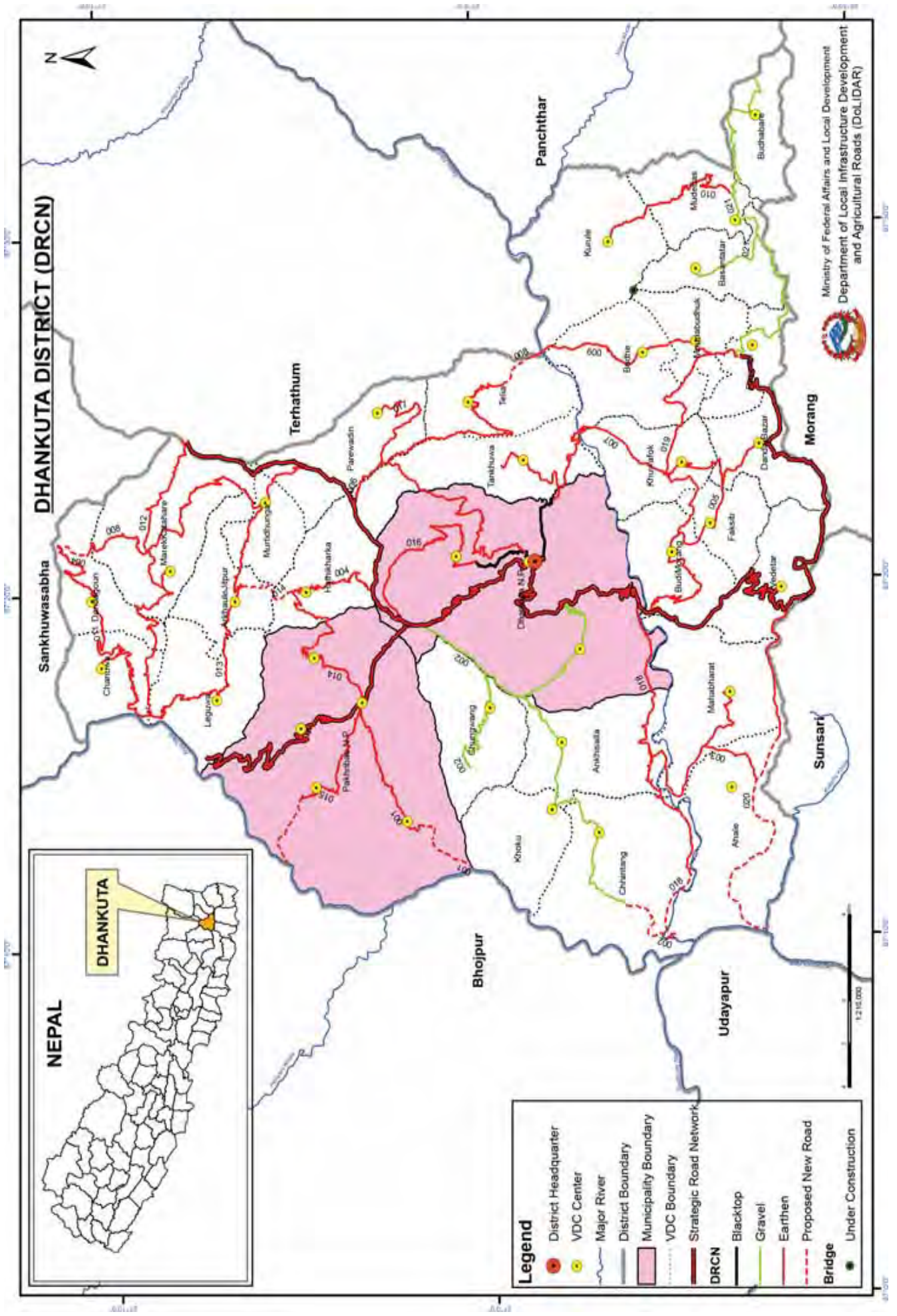
SN	Road Code	Name of Road	Total length; km	Black Top; km	Gravel; km	Earthen; km	All weather	Fair weather	New Construction	VDCs/Municipality Passes
1	06DR001	Haripur Shreepur- Kumiyahitole-Jamuna Chowk -Paschim Kusaha -Madhuwan Road	21.10		3	18.1	3.00	18.10		Shri Haripur, Shripur Jabadi, Paschim Kusahaha
2	06DR002	Jhumka-(Paschim Buspark) Singhiya-Ramdhuni-Prakasur-Madhuwan-Sukrabare-Laukahi-Boarder	29.90	0.70	22.30	6.90	23.00	6.90		Pashcim Kusaha, Singhamiya, Prakahspur, Madhuwan, Laukahi
3	06DR003	Bhokraha-Phulechowk- Narasimha-Ulati-Basabitapur Road	15.40		5.00	10.40	5.00	10.40		Bhokraha, Narsimhaha
4	06DR004	Bhutaha-Narsingh Kali Mandir -Chiraulichowk-Bhokraha-Prakasur-Rajabans Road	24.10	0.60	10.00	13.50	10.60	13.50		Babiya, Bhokraha, Narsimhaha, Prakashpur, Mahendra Nagar
5	06DR005	Babiya west from Sunsari to Kalimandir-India Border	10.00	-	4.00	6.00	4.00	6.00		Babiya, Narsimhaha
6	06DR006	Inaruwa-Babiya-Jalpapur-Bhutaha -Harinagara-Madharsi-Dewangung-Kaptangung Road	26.50	13.30	12.90	0.30	26.20	0.30		Inuruwa Municipality, Babiya, Jalpapur, RamNagar Bhutaha, Harinagara, Dewangung, Kaptangung
7	06DR007	Inaruwa-Mahendra Chowk-Dumraha-Singhiya-Ramdhuni "	10.00		6.00	4.00	6.00	4.00		Inuruwa Municipality, Dumraha, Singhiya
8	06DR008	Nadaha-Bharaul-Sardukhola-Dharan Road	13.40	6.30	7.10		13.40	-		Dharan, Bisnupaduka, Surya Kunda, Chatara, Barahachetra
9	06DR009	Budhikhola- Khanar- Jhumka-Chatara Road	42.00	0.10	33.10	8.80	33.20	8.80		Mahendranagar, Bharaul, Baklauri, Singiya, Bhadgaun Sinuwari, Pakali, Itahari Municipality, Kanar
10	06DR010	Pakali-Mahendranagar-Baklauri-Bharol-Chatara	36.90	25.00	3.10	8.80	28.10	8.80		Pakali, Bhadgaun Sinuwari, Baklauri, Bharaul, Barahachetra
11	06DR011	Sahebgunj-Rajganj Sinwari-Satyarjhora-AurabaniChowk Road	23.00		20.00	3.00	20.00	3.00		Sahebgunj, Rajganj Sinwari, Satyarjhora, Aurabani
12	06DR012	Budhachowk-Simariya-Tammuna-Chitaha-Chimdi-Amahibelaha-Amduwa Road	26.30	11.40	14.90		26.30	-		Sahebgunj, Simariya, Tammuna, Chitaha, Chimdi, Amahibelaha, Amduwa
13	06DR013	Dharan-Bishnupaduka-Surya Kunda-Chatara-Barahachetra Road	11.40	2.70	8.70		11.40	-		Dharan Municipality, Bishnupaduka
14	06DR014	Chitaha-Aurabani-Chapakli-Chandbela-Ekamba Road	13.30		13.30		13.30	-		Chitaha, Aurabani, Chandbela, Ekamba
15	06DR015	Duhabi Bus Park- Jesis Chowk-Sonapur-Madheli-Ekamba-Pakali(Lawipur)-Hasposa-Tarahara Road	15.10		9.90	5.20	9.90	5.20		Duhabi, Sonapur, Madheli, Ekamba, Pakali, Itahari Municipality

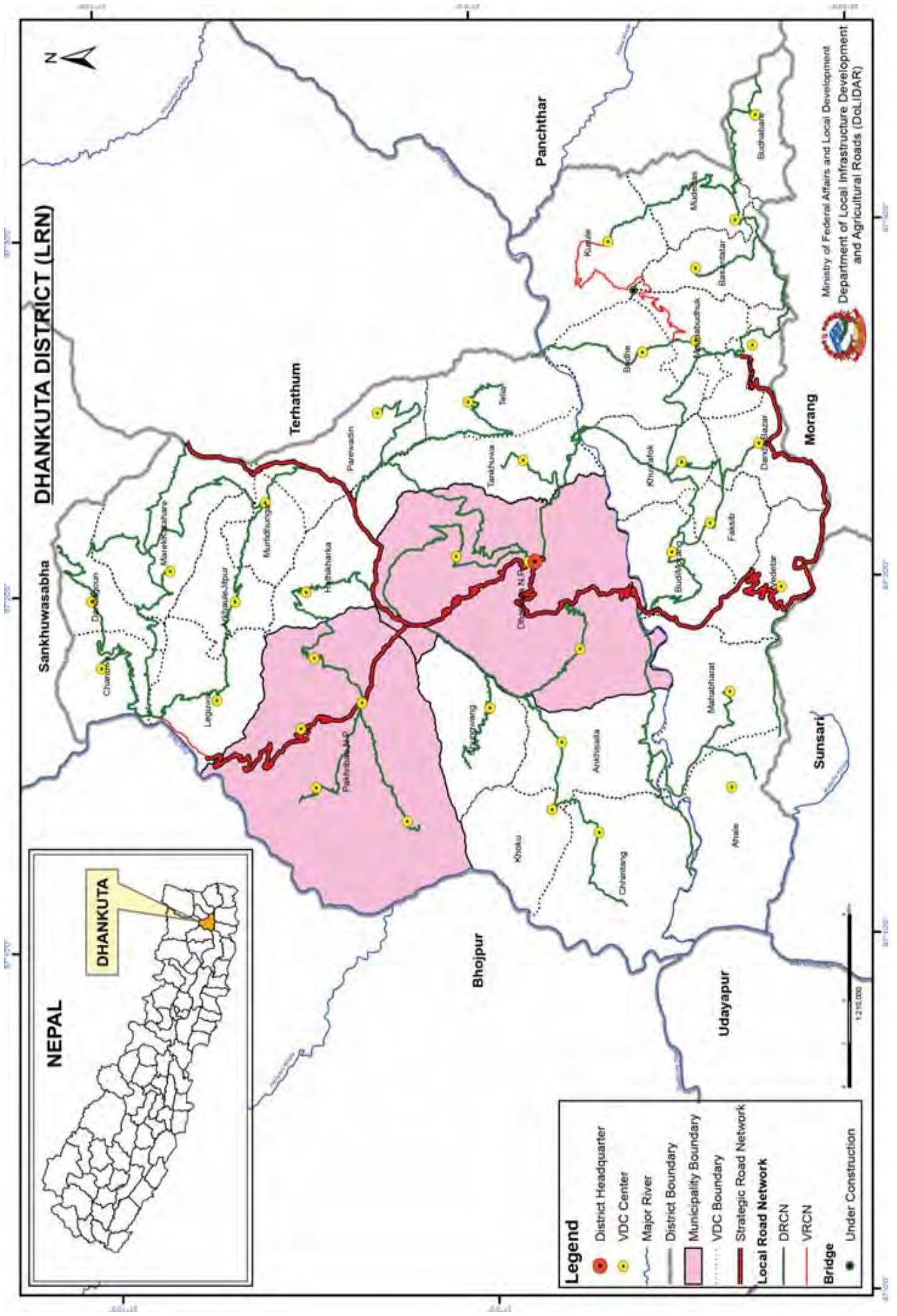
SN	Road Code	Name of Road	Total length; km	Black Top; km	Gravel; km	Earthen; km	All weather	Fair weather	New Construction	VDCs/Municipality Passes
16	06DR016	Khanar- Sonapur-Tammuna-Bhaluwa- Purwakusaha - Amaduwa- Sahebgung Canal Road	32.20		28.20	4.00	28.20	4.00		Khanar, Sonapur, Tammuna, Simariya, Bhaluwa, Purbakusaha, Ranigunj Belgachhiya, Amaduwa
17	06DR017	Dharan- Hardiya(Kanya Pokhari) Road	8.00	1.30	1.00	5.70	2.30	5.70		Dharan Municipality, Panchakanya
18	06DR018	Pannara-Sahidgate -Dharan-Chatara Road	22.50	4.70	17.50	0.30	22.20	0.30		Panchakanya, Dharan Municipality, Bharaul, Barahachhetra
19	06DR019	Bangebazar-Kalabanzar-Baklauri(Echaul)-Hanspossa-Tarahara	20.60	7.30	13.30		20.60	-		Bharaul, Baklauri, Hansposa
20	06DR020	Khanar-Madheli-Chandbela-Madhese-Inaruwa Road	17.20	4.50	6.20	6.50	10.70	6.50		Khanar, Madheli, Chandbela, Madhesa, Inaruwa Mun.
21	06DR021	Inaruwa-Duhabi Road	14.30	14.30			14.30	-		Inaruwa, Chandbela, Aurbani, Simariya, Bhaluwa, Duhabi
22	06DR022	Inaruwa-Satyarijhora-Biratnagar Road	26.00	3.00	20.00	3.00	23.00	3.00		Inaruwa, Babiya, Satyarijhora, Aurbani, Chhitaha, Tamuna, Purbakushha, Ramgunj Belgachhiya
23	06DR023	Harinagara- Chimdi-Biratnagar Road	14.50		11.60	2.90	11.60	2.90		Harinagara, Madya Harsahi, Rajgunj Sinuwari, Chimdi, Ramgunj Belgachhiya
24	06DR024	Bhutaha-Basantapur-Ghuski--Dewangung- Amahi belaha-Ra. Be.-Kesariya Khol(Biratnagar Road)	23.00	6.40	16.00	0.60	22.40	0.60		Bhutaha, HariNagar, Basantapur, Ghuski, Dewangung, Rajgunj Sinuwari, Amahi bela, Ramgunj Belgachhiya
	24	Total	496.70	101.60	287.10	108.00	388.70	108.00	-	

Village Roads

SN	Road Code	Name of Road	Total length; km	Black Top; km	Gravel; km	Earthen; km	All weather	Fair weather	New Construction
1	06VR001	Bharaul-9 Pindari-Pingiya-5 Ekahi-Ramdhuni-Prakashpur Road	7.50	-	-	7.50	-	7.50	
2	06VR002	Inaruwa - 6 Road behind Ram Janaki temple through old sugar factory to Jirayat Arta Bangkulub Ramdhuni	18.50	-	-	18.50	-	18.50	
3	06VR003	Dharan/Bharaul-5, 6, 7, -Khoriya through 7 Kauwakhoj through Pingiya-5, From Ekahi to Ramdhune Road	43.00	-	-	43.00	-	43.00	
4	06VR004	From Baklauri-5 Echol through Sonapur Bharaul-9 Pindari and From Singiya-5 Pindari through Lalpur to Ramdhuni jodne Road	8.00	-	-	8.00	-	8.00	
5	06VR005	East from Hariipur Electricity Office (Highway) - Ward no.-6 Musahari tol - Stripur Road	7.00	-	-	7.00	-	7.00	
6	06VR006	South from Hariipur Chowk - ward no. 6 - India border	6.00	-	-	6.00	-	6.00	
7	06VR007	South from Stripur Shivachowk - India border	7.00	-	-	7.00	-	7.00	
8	06VR008	South from Stripur-8 Juddhagunj (highway) - ward no.5 Lavatolia - India border	7.00	-	-	7.00	-	7.00	
9	06VR009	North from Stripur-8 Juddhagunj (highway)-Pa. Kushaha 4-Koshi Tappu	5.00	-	-	5.00	-	5.00	
10	06VR010	East-South from Stripur-8 Juddhagunj (highway)-Prabhakar Kamat-Stripur-7-India border	6.00	-	-	6.00	-	6.00	
11	06VR011	East from Hariipur highway-Stripur-Kumyahi-Jamuha highway	12.50	-	-	12.50	-	12.50	
12	06VR012	South from Laukahi bazar - Custom office - North highway	5.00	-	-	5.00	-	5.00	
13	06VR013	South from Narsingh Fulchowk (Highway)-Ward no. 8, 7-Siswa dharmapur-India border	12.00	-	-	12.00	-	12.00	
14	06VR014	South from Narsingh-8 Sadrulmiya Kamat-Ulti-Basantapur custom office	8.00	-	-	8.00	-	8.00	
15	06VR015	East from Narsingh 7-Ward no.6 Kalimandir-Ward # 4-Babiya bridge	10.00	-	-	10.00	-	10.00	

SN	Road Code	Name of Road	Total length; km	Black Top; km	Gravel; km	Earthen; km	All weather	Fair weather	New Construction
16	06VR016	North from Bokraha-5 highway - Harigovind ghar - Madhuban	10.00	-	-	10.00	-	10.00	
17	06VR017	South from Bokraha Chirauli chowk - Narsingh 3, 6 Kali temple - Ramnagar Bhutaha Road	10.00	-	-	10.00	-	10.00	
18	06VR018	South from Narsingh highway(Janata chowk)-Janata Ma. Vi.	6.00	-	-	6.00	-	6.00	
19	06VR019	South from Narsingh highway-Paper mill-Narsingh-4 Tafara tol	6.00	-	-	6.00	-	6.00	
20	06VR020	North from Bokraha 7 highway-Akaha bazar- N-W Khaira tol - Madhuban	18.00	-	-	18.00	-	18.00	
21	06VR021	South from Aurabani-9 BhamariBazar-Simariya 4, 8-ChhitahaBazar	6.00	-	-	6.00	-	6.00	
22	06VR022	South-West from Aurabani-9 Bhamari bazar-Koharwa-South Satterjhora-9 Majhau-Satterjhora VDC link Road	10.00	-	-	10.00	-	10.00	
23	06VR023	Inaruwa - Satterjhora - Chhitaha - East kusaha	26.00	-	-	26.00	-	26.00	
24	06VR024	Khanar - Madheli - Aurabani Road	10.00	-	-	10.00	-	10.00	
25	06VR025	West from Chhitaha mainRoad-Chhitaha 9-Chimadi Dainta tol	6.00	-	-	6.00	-	6.00	
26	06VR026	South from Dulhabi-3 Khikhar tol- ward no. 2, 1 Prastoki-Bhaluwa Farsahi	10.00	-	-	10.00	-	10.00	
27	06VR027	Amahiwelha 7- Shivagunji-Amahuwa 5-Amahuwa 5	8.00	-	-	8.00	-	8.00	
28	06VR028	South from Jhumka Shiva temple, Purba Bha. Shi. Higher Sec. School - mainRoad	7.00	-	-	7.00	-	7.00	
29	06VR029	West from Bha. Shi. Paschim bus stand-Singiya-Ramduni main Road	8.00	-	-	8.00	-	8.00	
30	06VR030	Through Bharaul Sahid Road to Baraha Kshetra mainRoad	8.00	-	-	8.00	-	8.00	
31	06VR031	Chandbela Baheba - Chandbela VDC - Ekamba VDC	10.00	-	-	10.00	-	10.00	
32	06VR032	East from Babia Sukrabare to Satterjhora mainRoad	7.00	-	-	7.00	-	7.00	
33	06VR033	Sahidgate- Saunne	13.90	-	-	13.90	-	13.90	
	Total		342.40	-	-	342.40	-	342.40	-





Overall Road Inventory (DIM)

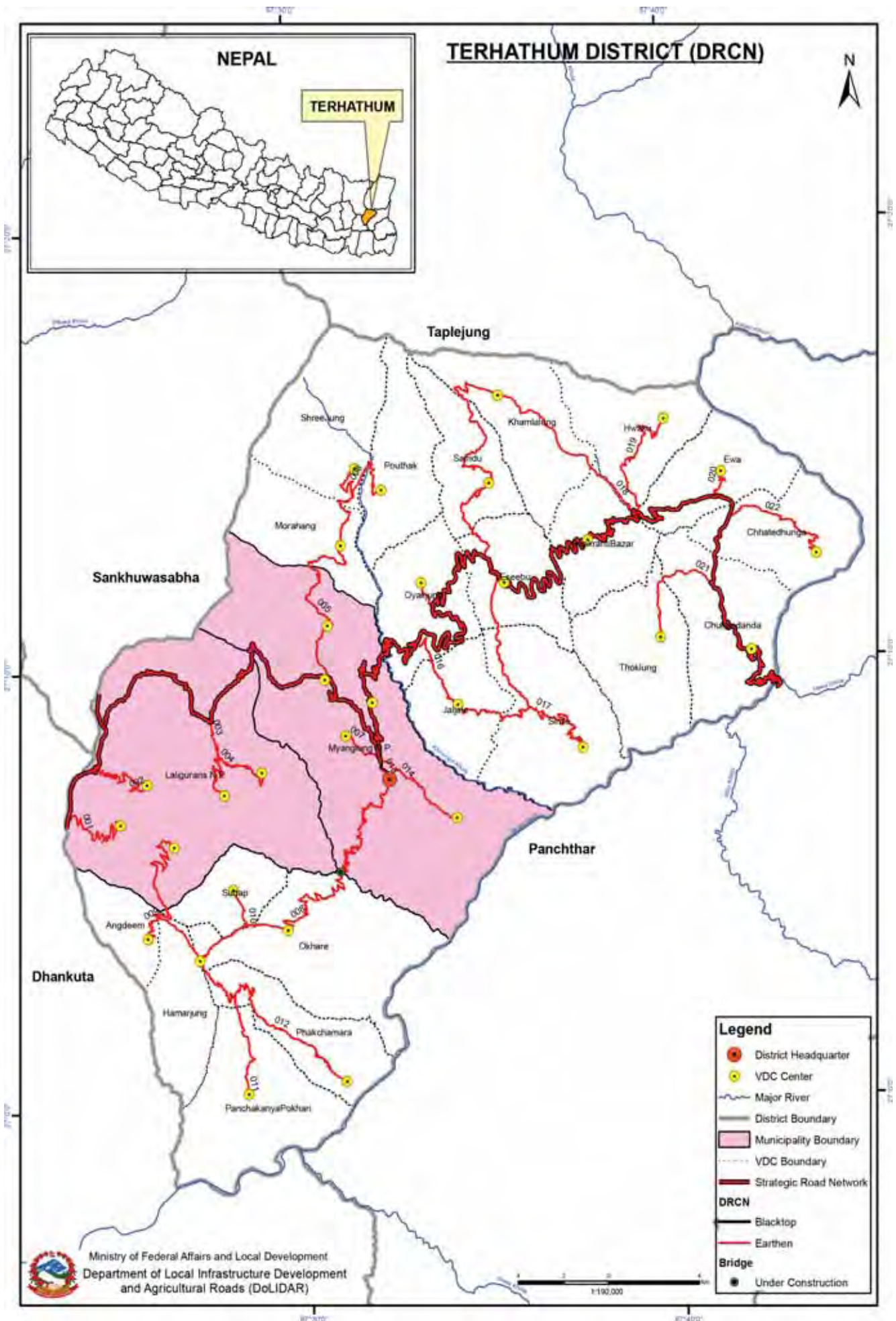
No. of Roads	Road Class	Total length; Km	As per DTMP	As per DTMP	All weather	Fair weather	New Construction
	Strategic Road network	135.68	80.68	46.00	9.00	126.68	
	Urban Roads	-	-	-	-	9.00	
21	District Road core network	536.10	4.80	54.00	477.30	58.80	2.50
44	Village Roads	353.40	1.70	4.00	347.70	5.70	-
	Total	1,025.18	87.18	104.00	834.00	191.18	2.50

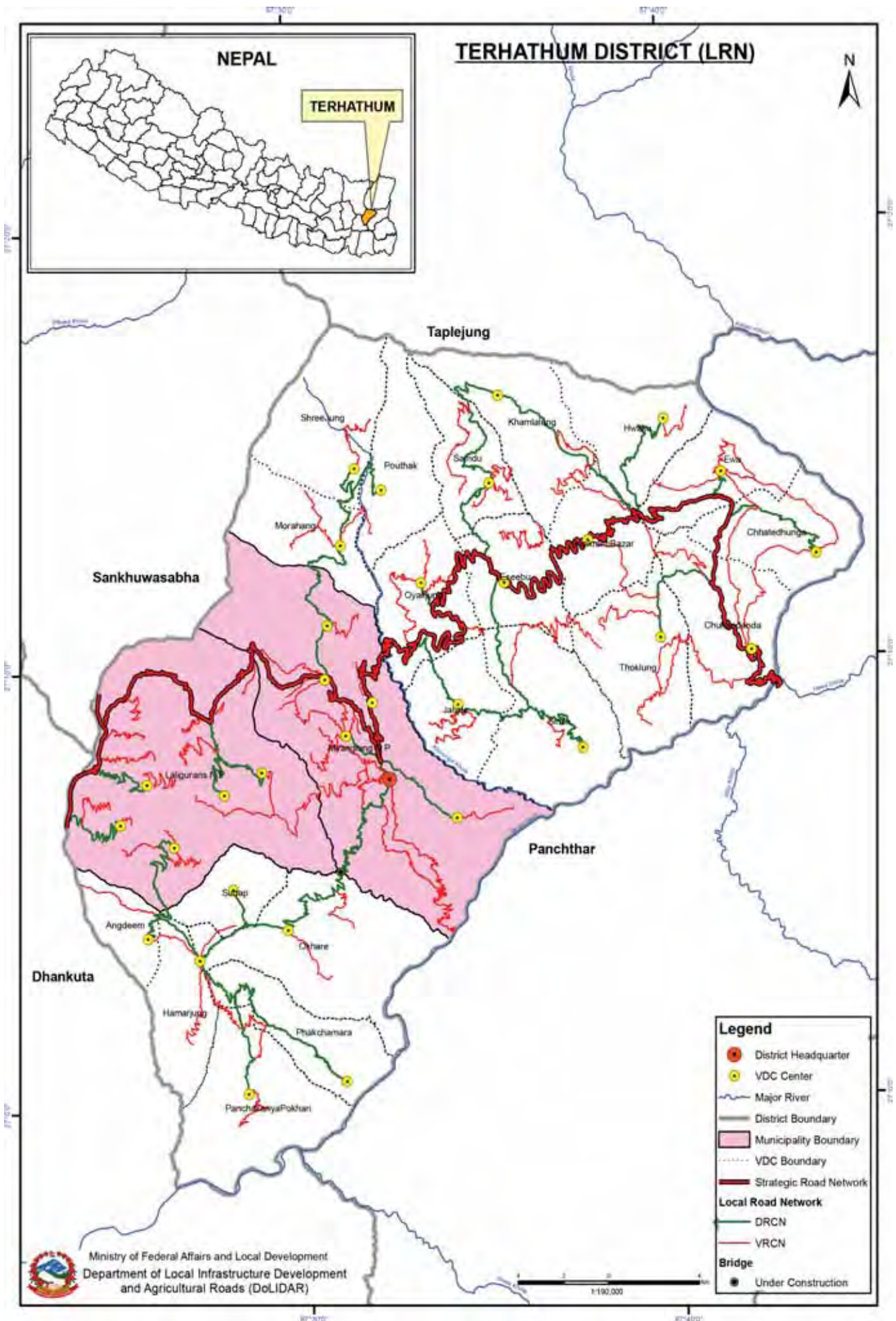
District Road Core Network (DRCN)

SN	Road Code	Name of Road	Total length; km	Black Top; km	Gravel; km	Earthen; km	All weather	Fair weather	New Construction	VDCs/Municipality Passes
1	07DR001	Pakhribas-Muga-Raighat Road	20.00			20.00	-	20.00		Pakhribas, Muga,
2	07DR002	Hile-Uttarpani-Chhintang-Jyamire-Triveni	30.00		24.00	6.00	24.00	6.00		Beldhra, Chumbang
3	07DR003	Bishupaduka (Sunsari)-Aahale-Chimraha Road	28.00			28.00	-	28.00		Aahale, Mahabharat, Ankhisalla
4	07DR004	Trishule-Hattikharka-Jitpur Road	20.00			20.00	-	20.00		Hattikharka
5	07DR005	Mohan Chowk-Phakshib-BudiMorang-Labarbote	18.00			18.00	-	18.00		Danda bazar, Phakshib, Budi Morang
6	07DR006	Jorpati-Chulachuli-Tankhuwa-Teliya-Tribeni	36.50			36.50	-	36.50		Tankhuwa, Parewadin, Teliya
7	07DR007	Dadabazar-Khuwakhok-Yakchama (Triveni)-Dhankuta Road	27.50	1.00		26.50	1.00	26.50		Danda bazar, Khuwakhok, Tankhuwa, Dhankuta Municipal
8	07DR008	Murtidhunga-Aahale-Marekatakahare-Danda Gaun	16.50			16.50	-	16.50		Murtidhunga, Marek Katakahare, Danda Gaun
9	07DR009	Rajarani-Maunabudhuk-Bodhe-Hansa Morang	22.00			22.00	-	22.00		Rajarani, Maunabudhuk, Bodhe, Hansamorang
10	07DR010	Lapse-Tokromba-Kudeule - Imupa Road	20.00			20.00	-	20.00		Mudhebas, Kurule Tenupa
11	07DR011	Leguwaghat-Damar-Chanuwa-Dadagaun-Mudhe-Sanischara	28.40			28.40	-	28.40		Leguwaghat, Chanuwa, Dadagaun
12	07DR012	Dahregauda-Marek-chanuwa-Laaguwa Road	35.00			35.00	-	35.00		Leguwaghat, Chanuwa, Dadagaun, Marek Katakahare
13	07DR013	Sidhuwa-Jitpur-Leguwaghat Road	29.20			29.20	-	29.20		Leguwaghat, Arkhale Jitpur, Murtidhunga, Parewadin
14	07DR014	Pakhribas-Sanne-Hattikharka-Jitpur-Marek Kathare-Dandagaun	35.00			35.00	-	35.00		Pakhribas, Sanne, Hatti Kharka
15	07DR015	Pakhribas-Phalate-Andheri Ghat Road	15.00			15.00	-	15.00		Pakhribas, Muga, Phalate-Adheri ghat
16	07DR016	Hile Shadeswor-Madhuganga(Bhirgaun)-Malbase-Bhibare Hat	18.00	3.80		14.20	3.80	14.20		Bhirgaun, Dhankuta Municipality
17	07DR017	Bhibare Haat-Thoka-Dahal Chautara-Chulachuli	17.00			17.00	-	17.00		Lapse, Sukrabare, Gadhi Gaun, Kurule Tenupa
18	07DR018	Mulghat-Tribeni Road	27.00			27.00	-	27.00		Beldhara, Ankhisalla, Chhintang,
19	07DR019	Budhi Morang-Khuwaphok-Maunabudhak-Kurule-Madhya Chaubise Road	30.00			30.00	-	30.00		Budhi Morang, Khuwaphok, Maunabodhik, Bodhe, Phakshib
20	07DR020	Bhedetar-Mahabharat-Aahale-Barahachhetra	33.00			33.00	-	33.00	2.50	Bhedetar, Mahabharat, Aahale
21	07DR021	Rajarani- 6 number Budhabare Road	30.00		30.00		30.00	-	-	Rajarani, Basanta tar, Mudhebas, Chha number Budhabare
	21	Total	536.10	4.80	54.00	477.30	58.80	477.30	2.50	

Village Roads

SN	Road Code	Name of Road	Total length; km	Black Top; km	Gravel; km	Earthen; km	All weather	Fair weather	New Construction
1	07VR001	Guthitar-Belhara-Marga Road	12.00			12.00	-	12.00	
2	07VR002	Kagate-Paripatle-Dharmashala Road	9.40			9.40	-	9.40	
3	07VR003	Dharmashala-Chungmang Road	10.60			10.60	-	10.60	
4	07VR004	Dhankuta Buspark-Tekunal- Mulghat Raod	10.70	1.00		9.70	1.00	9.70	
5	07VR005	Patlekhola-Dharmashala Road	6.50			6.50	-	6.50	
6	07VR006	Ittabhatta- Belhara Road	7.20			7.20	-	7.20	
7	07VR007	Moumabudhuk-Sisne-Kurule Tenupa Road	15.00			15.00	-	15.00	
8	07VR008	Dadatole-Hamela Road	4.00			4.00	-	4.00	
9	07VR009	Salleri-Bagekhola Road	8.00	0.70		7.30	0.70	7.30	
10	07VR010	Golkhadl- Dadhuwa Road	3.00			3.00	-	3.00	
11	07VR011	Panchakanya-Beltar Road	7.00			7.00	-	7.00	
12	07VR012	Dhankuta Buspark-Balmandir(Tudikhe)-RingRoad	4.00		4.00		4.00	-	
13	07VR013	Panchakirshan Ma Bi-Khoku -Lamabagar Road	9.00			9.00	-	9.00	
14	07VR014	Chitre-Machepu (Chitre)-Marek Road	2.50			2.50	-	2.50	
15	07VR015	Khuwaphok-Maden-Budhimorang Road	5.00			5.00	-	5.00	
16	07VR016	Sambuagan-Arunguthi Raod	12.00			12.00	-	12.00	
17	07VR017	Nagdhunga-Mandhuganga Road	4.00			4.00	-	4.00	
18	07VR018	Panchakanya-Safytar-Hardiya Road	13.00			13.00	-	13.00	
19	07VR019	Yakhana-Triveni Road	8.00			8.00	-	8.00	
20	07VR020	Rajarani-Gidde-1800 Road	9.00			9.00	-	9.00	
21	07VR021	Sidhuwa-Pipal danda Road	5.00			5.00	-	5.00	
22	07VR022	Phalacha-Salle Road	5.00			5.00	-	5.00	
23	07VR023	Maula-Khairani-Muga Road	10.00			10.00	-	10.00	
24	07VR024	Mukhtara-Shyangdan Road	4.00			4.00	-	4.00	
25	07VR025	Vaniyang-Danshung-Raighat Road	10.00			10.00	-	10.00	
26	07VR026	Kurule Tenupa-Basantatar Road	14.00			14.00	-	14.00	
27	07VR027	Dhare Dhunga-Tankhuwa-Ganatanra Road	8.00			8.00	-	8.00	
28	07VR028	Karmitar-Jhumikhola-banchare-Teliya Guthi Road	13.00			13.00	-	13.00	
29	07VR029	Mudhe-Hatidhunga Road	8.50			8.50	-	8.50	
30	07VR030	Kagate-Hatidhunga-Uttarpani Road	6.00			6.00	-	6.00	
31	07VR031	Mahabharat-Janajati Madhya Marga	10.00			10.00	-	10.00	
32	07VR032	Chaubate-Dandakharka-Bajramai Road	13.00			13.00	-	13.00	
33	07VR033	Sammewa-Sokroppa-1800 Road	10.00			10.00	-	10.00	
34	07VR034	Ayatabare-1800-Kurele Road	12.00			12.00	-	12.00	
35	07VR035	Sisneveri-Aasakot-Sembopa Road	10.00			10.00	-	10.00	
36	07VR036	Mangmaya-Chhumling Road	5.00			5.00	-	5.00	
37	07VR037	Jitpur-Ratamate- Yanggang-LateBhanjyang Road	4.00			4.00	-	4.00	
38	07VR038	Chandani Chowk-ThulDhunga Road	3.00			3.00	-	3.00	
39	07VR039	Pakhribas-Ramite Okhre Road	8.00			8.00	-	8.00	
40	07VR040	Sukheal-Mangping-Khoku Road	7.00			7.00	-	7.00	
41	07VR041	Panchakanya-Hanguwa Road	7.00			7.00	-	7.00	
42	07VR042	Thalthale-Salbote-Chimraha Road	10.00			10.00	-	10.00	
43	07VR043	Magar Gaun-Suntale Road	3.00			3.00	-	3.00	
44	07VR044	Simsuwa-Phaksib Road	8.00			8.00	-	8.00	
	Total		553.40	1.70	4.00	347.70	5.70	347.70	-





Overall Road Inventory (DIM)

No. of Roads	Road Class	Total length; km	Black Top; km	Gravel; km	Earthen; km	Gravel; km	Earthen; km	All weather	Fair weather	New Construction
	Strategic Road network	125.07	33.07	-	92.00	-	92.00	33.07	92.00	-
	Urban Roads	-	-	-	-	-	-	-	-	-
22	District Road core network	189.47	1.06	-	188.41	-	188.41	1.06	188.41	-
75	Village Roads	339.24	-	-	339.24	-	339.24	-	339.24	-
	Total	653.78	34.13	-	619.65	-	619.65	34.13	619.65	-

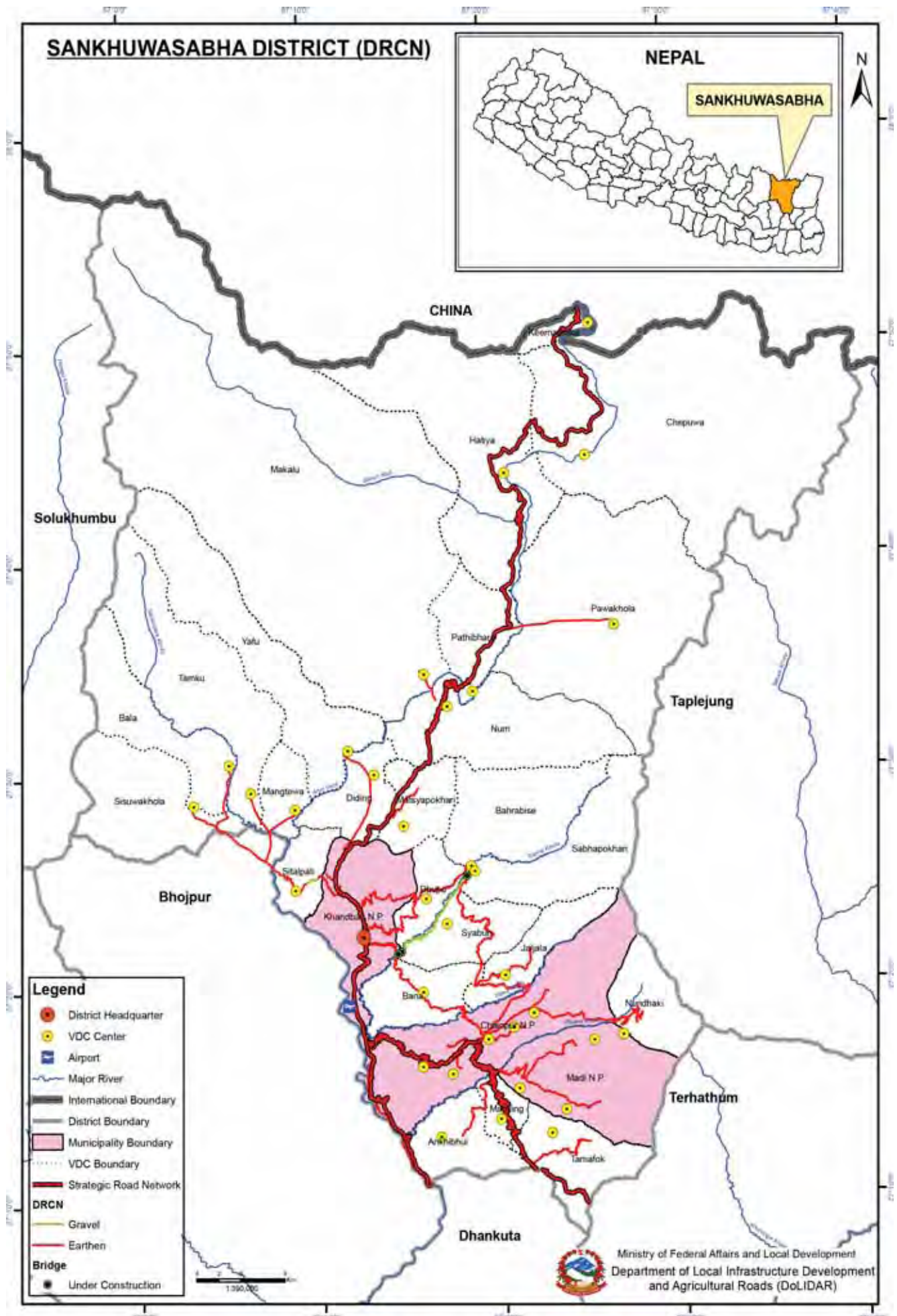
District Road Core Network (DRCN)

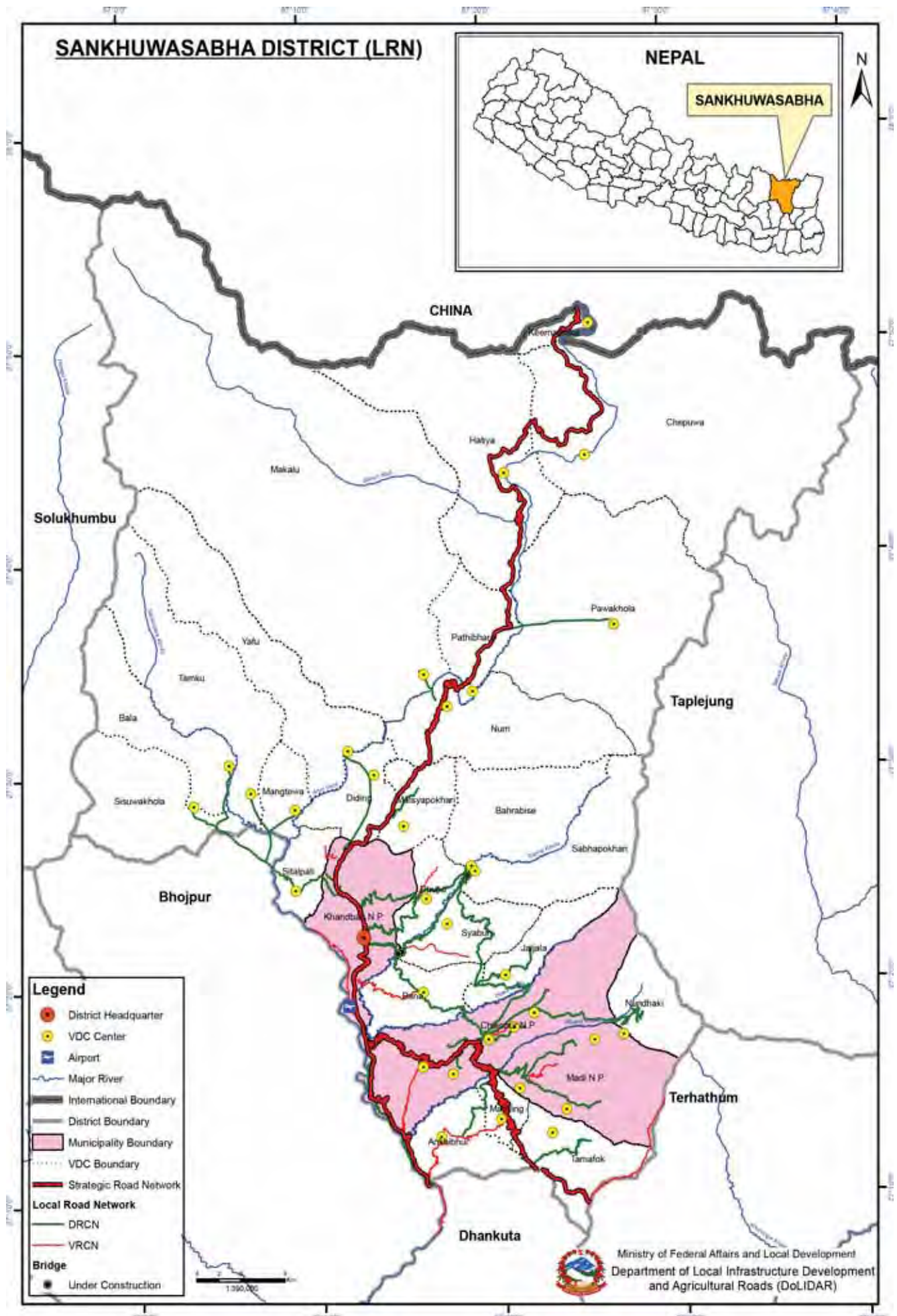
SN	Road Code	Name of Road	Total length; km	Black Top; km	Gravel; km	Earthen; km	All weather	Fair weather	New Construction	VDCs/Municipality Passes
1	08DR001	Chitre-Phulek Sadak	7.23	-	-	7.23	-	7.23	-	Phullek
2	08DR002	Basantapur Musankhel Sadak	6.39	-	-	6.39	-	6.39	-	Basantapur
3	08DR003	Lasune-Prathap Sadak	6.70	-	-	6.70	-	6.70	-	Sunam, Solama
4	08DR004	Sansare-Manglabare Sadak	4.68	-	-	4.68	-	4.68	-	Solma
5	08DR005	Ambung-Morohang-Srijung Sadak	17.11	-	-	17.11	-	17.11	-	Ambung, Morohang, Srijung
6	08DR006	K. Mahadev Mandir-Pauthak sadak	4.18	-	-	4.18	-	4.18	-	Srijung, Pauthak
7	08DR007	Myaglung Bus Park-Nagdaha-Piple Sadak	2.18	-	-	2.18	-	2.18	-	Myanglung, Piple
8	08DR008	Myaglung Bus Park-Okhre-Sukrabare-Chaparichowk-Dagappa "	36.40	-	-	36.40	-	36.40	-	Myaglung Bazaar, Okhre, Hamarjung, Dagpa
9	08DR009	Chaparichowk-Angdim Sadak	2.27	-	-	2.27	-	2.27	-	Angdim
10	08DR010	Tukre-Sudap Sadak	1.82	-	-	1.82	-	1.82	-	Okhre, Sudap
11	08DR011	Phakchamara-Samishare-PanchakanyaPokhari Sadak	4.87	-	-	4.87	-	4.87	-	Phakchamara, Panchakanya Pokhari
12	08DR012	Sukrabare - Phakchamara - Hakparaghat Sadak	14.93	-	-	14.93	-	14.93	-	Phakchamara, Hamajung
13	08DR013	Myaglung Bus Park-PuranoHospital-Charkuwa-Tudikhel Sadak	1.06	1.06	-	-	1.06	-	-	Myaglung Bazaar
14	08DR014	Myaglung Bus Park-Keureni Sadak	4.89	-	-	4.89	-	4.89	-	Tamphula, Myaglung Bazaar
15	08DR015	Yawara-Mehele Sadak	1.59	-	-	1.59	-	1.59	-	Oyakjung
16	08DR016	Serma-Jajale-Isibu Sadak	17.32	-	-	17.32	-	17.32	-	Oyakjung, Jajale, Simle, Isibu
17	08DR017	Simle - Tribhuwan Primary School Sadak	7.29	-	-	7.29	-	7.29	-	Simle
18	08DR018	Isibu - Khamlialung Sankranti Sadak	25.80	-	-	25.80	-	25.80	-	Isibu, Samdu, Kamejung, Sankranti bazar
19	08DR019	Sankranti-Hawaku Sadak	8.21	-	-	8.21	-	8.21	-	Sankranti, Hakuwa
20	08DR020	Barbote-Iwa Sadak	2.33	-	-	2.33	-	2.33	-	Iwa
21	08DR021	Chuhandada-Thoklung Sadak	5.48	-	-	5.48	-	5.48	-	Chuhandanda, Thoklung
22	08DR022	Sukepokhari-Hoda-Saraswoti Ni.Ma.Vi. -Bhadaure Dada Sadak	6.74	-	-	6.74	-	6.74	-	ChhatiDhunga
	22	Total	189.47	1.06	-	188.41	1.06	188.41	-	

Village Roads

SN	Road Code	Name of Road	Total length; km	Black Top; km	Gravel; km	Earthen; km	All weather	Fair weather	New Construction
1	08VR001	Sabra Gramin Sadak	4.12			4.12	-	4.12	
2	08VR002	Gaurigaun-Newan Sadak	4.55			4.55	-	4.55	
3	08VR003	Kebuk Gramin Sadak	5.25			5.25	-	5.25	
4	08VR004	Musankhel sadak	5.16			5.16	-	5.16	
5	08VR005	Gabisa-singhabahini sadak	8.08			8.08	-	8.08	
6	08VR006	Phulek-Sibedi Gaun sadak	1.21			1.21	-	1.21	
7	08VR007	Nepalbari phulek sadak	2.34			2.34	-	2.34	
8	08VR008	Bajjeni-Katedada Sadak	1.10			1.1	-	1.10	
9	08VR009	Daregauda-Dagappa sadak	2.22			2.22	-	2.22	
10	08VR010	Hoda Chalise sadak	7.84			7.84	-	7.84	
11	08VR011	Sukrabare Angdim sadak	2.75			2.75	-	2.75	
12	08VR012	Sukrabare Sidhuwa sadak	3.96			3.96	-	3.96	
13	08VR013	Sukrabare Saleri sadak	5.91			5.91	-	5.91	
14	08VR014	Sukrabare Sansare sadak	5.84			5.84	-	5.84	
15	08VR015	Jyamire-Phyauki Sadak	2.48			2.48	-	2.48	
16	08VR016	Panchakanya-Damaigaun sadak	2.12			2.12	-	2.12	
17	08VR017	Panchakanya-Majhuwaghat Sadak	4.56			4.56	-	4.56	
18	08VR018	Lasune Gurase Sadak	3.63			3.63	-	3.63	
19	08VR019	Surung Kurung Sadak	6.16			6.16	-	6.16	
20	08VR020	Devasthan-Mangalbare Sadak	4.59			4.59	-	4.59	
21	08VR021	Lasune Kalika Sadak	1.85			1.85	-	1.85	
22	08VR022	Solma Magalbare Sadak	2.79			2.79	-	2.79	
23	08VR023	Bistatar Kalika Sadak	1.97			1.97	-	1.97	
24	08VR024	Magalbare Myanglung Track	10.80			10.80	-	10.80	
25	08VR025	Sukrabare Jodsalla	2.38			2.38	-	2.38	
26	08VR026	Okre Bharabi Sadak	3.47			3.47	-	3.47	
27	08VR027	Khalde Phurtapa Sadak	3.98			3.98	-	3.98	
28	08VR028	Jiri Siminiyakshi Sadak	4.32			4.32	-	4.32	
29	08VR029	Jirikhimti Gautam tol	1.73			1.73	-	1.73	
30	08VR030	Jirikhimti Bhanu School Sadak	2.77			2.77	-	2.77	
31	08VR031	Jirikhimti Majgaun - Myanglung	7.83			7.83	-	7.83	
32	08VR032	Ghartibari-Amphula Sadak	1.35			1.35	-	1.35	
33	08VR033	Dada Kharaka Motor Bato	5.90			5.9	-	5.90	
34	08VR034	Myaglung Piple Jodne Sadak	3.70			3.70	-	3.70	
35	08VR035	Luitel-Potedhunga Sadak	1.22			1.22	-	1.22	
36	08VR036	Dhalebaar-Piple Sadak	1.52			1.52	-	1.52	
37	08VR037	Sansare Powerhouse Sadak	3.22			3.22	-	3.22	
38	08VR038	Laliguras Sadak	4.25			4.25	-	4.25	
39	08VR039	Laliguras Olekhu Sadak	2.11			2.11	-	2.11	
40	08VR040	Morahang Sangramte Sadak	3.50			3.5	-	3.50	
41	08VR041	Shrijung Gumba Sadak	5.48			5.48	-	5.48	
42	08VR042	Myaglung-Manglabare jodne Sadak	2.86			2.86	-	2.86	
43	08VR043	Manglung Nagdaha Sadak	2.33			2.33	-	2.33	
44	08VR044	Myaglung Hattisar Sadak	7.51			7.51	-	7.51	
45	08VR045	Myaglung-Famor sadak	17.90			17.90	-	17.90	

SN	Road Code	Name of Road	Total length; km	Black Top; km	Gravel; km	Earthen; km	All weather	Fair weather	New Construction
46	08VR046	Keureni Tamor Sadak	3.04			3.04	-	3.04	
47	08VR047	Laguwa-Mehel-Samdu Sadak	7.77			7.77	-	7.77	
48	08VR048	Lumba-Kholme Sadak	2.78			2.78	-	2.78	
49	08VR049	Lamba-Chaite Sadak	3.31			3.31	-	3.31	
50	08VR050	Sabla Angdim Sadak	2.00			2	-	2.00	
51	08VR051	Sanyasichhap-Tuidim Sadak	4.39			4.39	-	4.39	
52	08VR052	Sanyasichhap-Chichiling Sadak	5.61			5.61	-	5.61	
53	08VR053	Mude-Maintapa Sadak	2.56			2.56	-	2.56	
54	08VR054	Deurali-Isibu Sadak	1.77			1.77	-	1.77	
55	08VR055	Ausbazzar Thoklung Sadak	12.46			12.46	-	12.46	
56	08VR056	Lidhunga-Ambung-Sansare Sadak	7.94			7.94	-	7.94	
57	08VR057	Sentang-Khola Sadak	8.05			8.05	-	8.05	
58	08VR058	Khesara Dharmashala Sadak	1.64			1.64	-	1.64	
59	08VR059	Samdu Ma. Vi. Dobhan Sadak	2.52			2.52	-	2.52	
60	08VR060	Bhale Danda-Sadaspur Janamarga	4.89			4.89	-	4.89	
61	08VR061	Ludhunga Chotibazar Sadak	4.07			4.07	-	4.07	
62	08VR062	Paktung Ludhunga Sadak	5.10			5.1	-	5.10	
63	08VR063	Thoklung Dada Gaun Sadak	5.62			5.62	-	5.62	
64	08VR064	Sangranti Paktung Sadak	3.99			3.99	-	3.99	
65	08VR065	Hawaku - Hawaku Puschar Sadak	3.24			3.24	-	3.24	
66	08VR066	Chuhandaada-Sankranti Sadak	6.84			6.84	-	6.84	
67	08VR067	Piple Thoklung Sadak	4.89			4.89	-	4.89	
68	08VR068	Thoklung Rani School Sadak	4.02			4.02	-	4.02	
69	08VR069	Tamor pul Karkale Sadak	12.99			12.99	-	12.99	
70	08VR070	Iwa Hawaku Sadak	3.86			3.86	-	3.86	
71	08VR071	Iwa Bhanu School Sadak	3.12			3.12	-	3.12	
72	08VR072	Pranami dada Simle Sadak	2.50			2.5	-	2.50	
73	08VR073	Sahid Marga	8.17			8.17	-	8.17	
74	08VR074	Pokhari Iwa Sadak	2.12			2.12	-	2.12	
75	08VR075	Pokhari Chalise Sadak	7.37			7.37	-	7.37	
	75	Total	339.24	-	-	339.24	-	339.24	-





Overall Road Inventory (DIM)

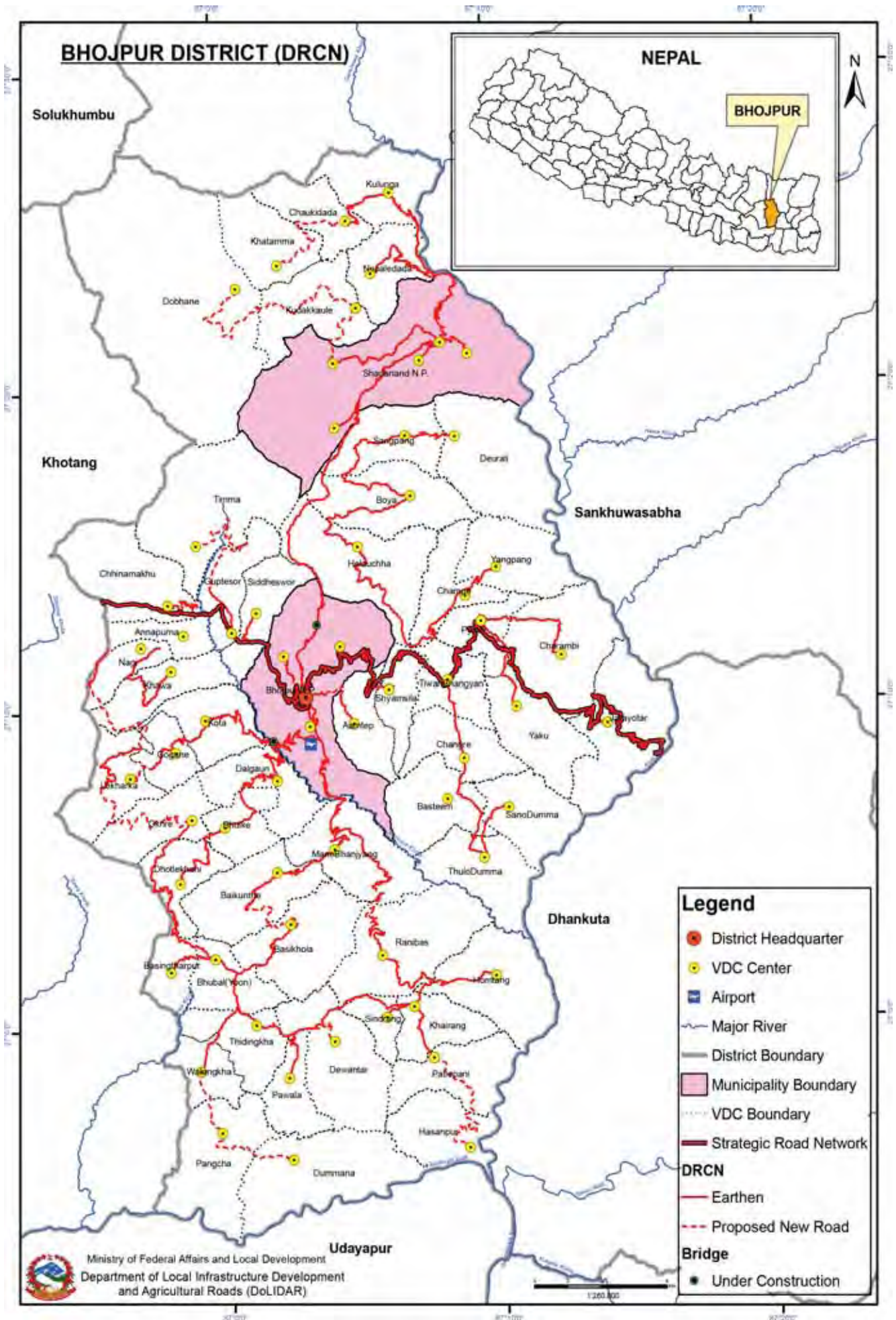
No. of Roads	Road Class	Total length; km	Black Top; km	Gravel; km	Earthen; km	Fair weather	New Construction	All weather	Fair weather	New Construction
	Strategic Road network	178.00	82.70	9.30	86.00	86.00		92.00	86.00	
	Urban Roads	-	-	-	-	-		-	-	
23	District Road core network	303.00	-	-	303.00	303.00		-	303.00	62.00
18	Village Roads	158.99	-	-	158.99	158.99		-	158.99	-
	Total	639.99	82.70	9.30	547.99	547.99		92.00	547.99	62.00

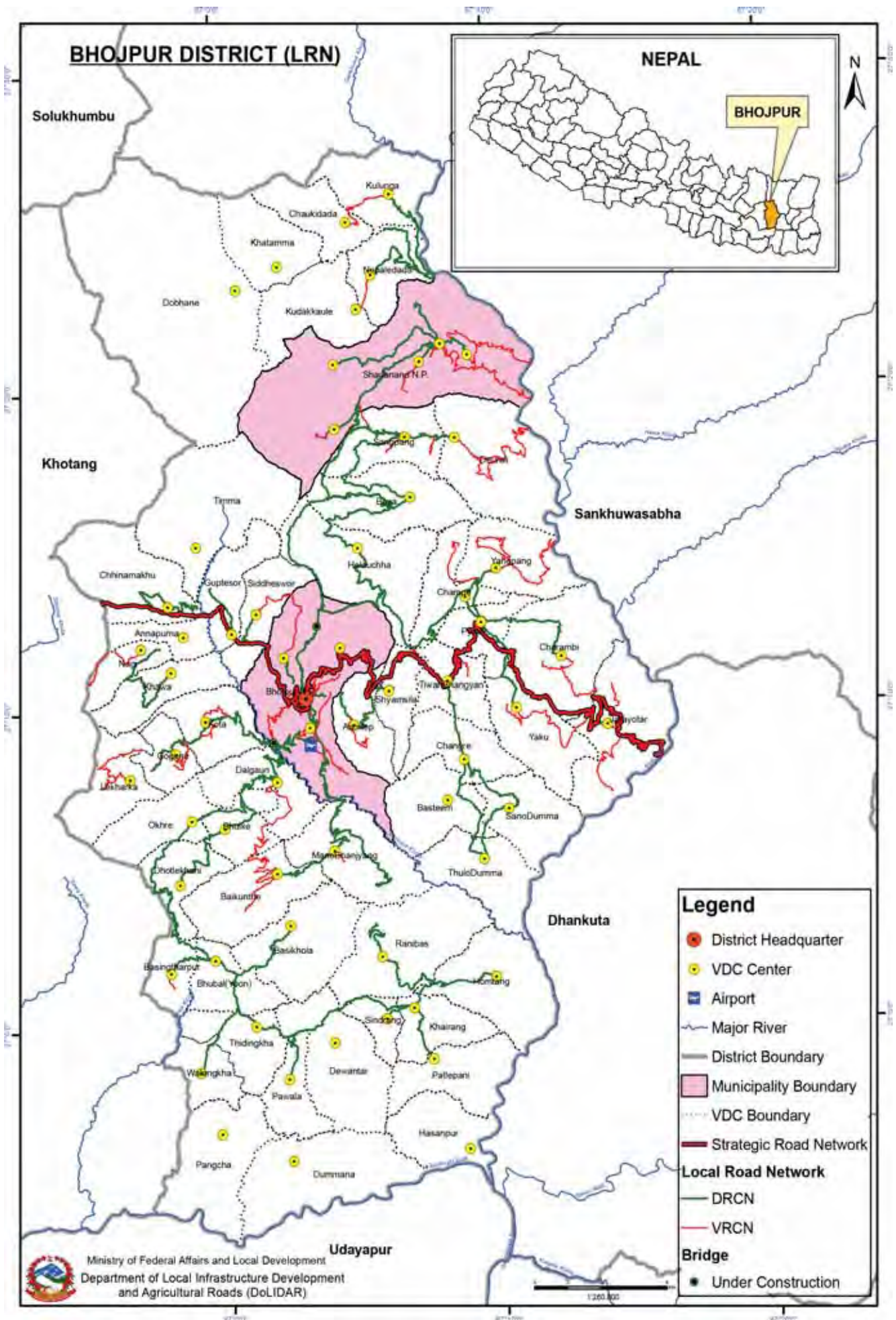
District Road Core Network (DRCN)

SN	Road Code	Name of Road	Total length; km	Black Top; km	Gravel; km	Earthen; km	All weather	Fair weather	New Construction	VDCs/Municipality Passes
1	09DR001	Chainpur-Bahrabise Road	36.20	-	-	36.20	-	36.20		Chainpur, Bana, Barhabise, Jaljala, Syabung, Sabhapokhari
2	09DR002	Chainpur-Nundhaki-Gufapokhari Road	21.00	-	-	21.00	-	21.00		Chainpur, Nundhaki, Sabhapokhari, Siddikali
3	09DR003	Jaljala Bihbare-Wana (Lingling) Road	12.00	-	-	12.00	-	12.00		Chainpur, Bana,
4	09DR004	Mudhe-Tamfok VDCcenter Road	9.00	-	-	9.00	-	9.00		Madi Rambeni, Mamling, Mawadin
5	09DR005	Okharbote-Mulkharka-Mangalbare Road	18.00	-	-	18.00	-	18.00		Madi Rambeni, Madimulkharka, Tamaphok
6	09DR006	Kitindanda-Bihbare (Akhbhui) Mulgau Road	10.00	-	-	10.00	-	10.00		Aankhbhui, Mamling
7	09DR007	Chainpur-Trisule to Baneshwor VDCcenter Road	5.00	-	-	5.00	-	5.00		Baneshwor
8	09DR008	Aitabare-Tigerchock (Syabun) Maksuwa Road	10.00	-	-	10.00	-	10.00		Syabung
9	09DR009	Khadbari-Rameche-Lebrang-Dake Bathbise Road	27.00	-	-	27.00	-	27.00		Khandbari Municipality, Dhupu
10	09DR010	Khadbari-Badreni- Wana Linling Chainpur Road	31.00	-	-	31.00	-	31.00		Khandbari Municipality, Baneshwor, Dhupu, Sabhapokhari
11	09DR011	Manebhanjyang-Sitalpati-Helwabesi Road	14.00	-	-	14.00	-	14.00		Khandbari Municipality, Sitalpati
12	09DR012	Chichila-Matsyapokhari VDC center Road	8.00	-	-	8.00	-	8.00		Matsyapokhari
13	09DR013	Helwabesi-Budhabare-Bala (Chirkhuwa) Road	4.00	-	-	4.00	-	4.00	16.00	Sitalpati, Bana
14	09DR014	Budhabare-Sisuwa (Chepcheva) Road	-	-	-	-	-	-	8.00	Sitalpati, Sishwa
15	09DR015	Bumlingtar-Salery-Tamku Road	6.80	-	-	6.80	-	6.80	15.00	Khandbari Municipality, Diding
16	09DR016	Salery-Mangtewa Road	9.00	-	-	9.00	-	9.00	4.00	Mangtewa
17	09DR017	Chhyangkutti-Diding (Dandagaun) Yafu (Pukhuwa)	-	-	-	-	-	-	7.00	Mangtewa, Yafu
18	09DR018	Num-Makhalu (Sedhuwa) Road	7.00	-	-	7.00	-	7.00	8.00	Num, Makalu
19	09DR019	Simma-Kamarang (Pawakhola) Road	12.00	-	-	12.00	-	12.00	4.00	Pawakhola, Pathibhara
20	09DR020	Pokhari-Pyankot-Chaurikharka (mathillo) Road	14.00	-	-	14.00	-	14.00		Jaljala, Sabhapokhari
21	09DR021	Ramandir Okharbote Mawadin Nundhaki Road	21.00	-	-	21.00	-	21.00		Jaljala,
22	09DR022	Chainpur-Ratmate-Tikhidhunga-Mawadin Road	15.00	-	-	15.00	-	15.00		Mawadin
23	09DR023	Khandbari-Kalchebesti- Pangtha-Dake-Sabhapokhari Road	13.00	-	-	13.00	-	13.00		Khandbari, Sabhapokhari
	23	Total	303.00	-	-	303.00	-	303.00	62.00	

Village Roads

SN	Road Code	Name of Road	Total length; km	Black Top; km	Gravel; km	Earthen; km	All weather	Fair weather	New Construction
1	09VR001	Sabhakhola-Kawanesi- Jeguwaaghat	18.05			18.05	-	18.05	
2	09VR002	Tuta-Deurali-Mangalbare Chauki-Gufapokhari	6.09			6.09	-	6.09	
3	09VR003	Tumlingtar- Lingling- Wana-Nagi Tesre Sabhapokhari	12.56			12.56	-	12.56	
4	09VR004	Kawabesi-Bihibare-Buddhachowk	21.98			21.98	-	21.98	
5	09VR005	Tumlingtar-Chewabasi-Haluwabasi	9.98			9.98	-	9.98	
6	09VR006	Badareni-Maksuwa-Kathare-Okten-Barahbise	18.34			18.34	-	18.34	
7	09VR007	Mudhe Sanishare-Churidanda-Madimulkharka Mangalbare	14.38			14.38	-	14.38	
8	09VR008	Chainpur-Siddakali Temple	3.11			3.11	-	3.11	
9	09VR009	Arunthan(Chainpur)-Thaldanda-Khamling	5.00			5.00	-	5.00	
10	09VR010	Bhayangkholaharelo-deurali(Diding)-Pakhuwa.	3.38			3.38	-	3.38	
11	09VR011	Piluwa Dovan-Hitisundhe-kharang	8.34			8.34	-	8.34	
12	09VR012	Lavinghill-Tallomalata-Thaldanda-Balaute	2.84			2.84	-	2.84	
13	09VR013	Okharbote(Madirambani)-Dandakharka-Chhahare(Mawadin)	6.39			6.39	-	6.39	
14	09VR014	Dake-Matschepokhari-Chichila	4.00			4.00	-	4.00	
15	09VR015	Bhandarichowk Chainpur)-Chapabhuin-Kingring	2.81			2.81	-	2.81	
16	09VR016	Shibuwa (Syabun)-Phachyang-Nagi	11.00			11.00	-	11.00	
17	09VR017	Bihbare-Chungkhurung-Malbase-Chaunrikharka	9.74			9.74	-	9.74	
18	09VR018	Arunthan-Angla-Tambbebesi-Yaphu	1.00			1.00	-	1.00	
	Total		158.99	-	-	158.99	-	158.99	-





Overall Road Inventory (DIM)

No. of Roads	Road Class	Total length; km	Black Top; km	Gravel; km	Earthen; km	All weather	Fair weather	New Construction
	Strategic Road network	109.00	-	44.00	65.00	-	65.00	
	Urban Roads	-	-	-	-	-	-	
31	District Road core network	503.45	-	-	503.45	-	503.45	68.23
60	Village Roads	253.42	-	-	253.42	-	253.42	-
	Total	865.87	-	44.00	821.87	44.00	821.87	68.23

District Road Core Network (DRCN)

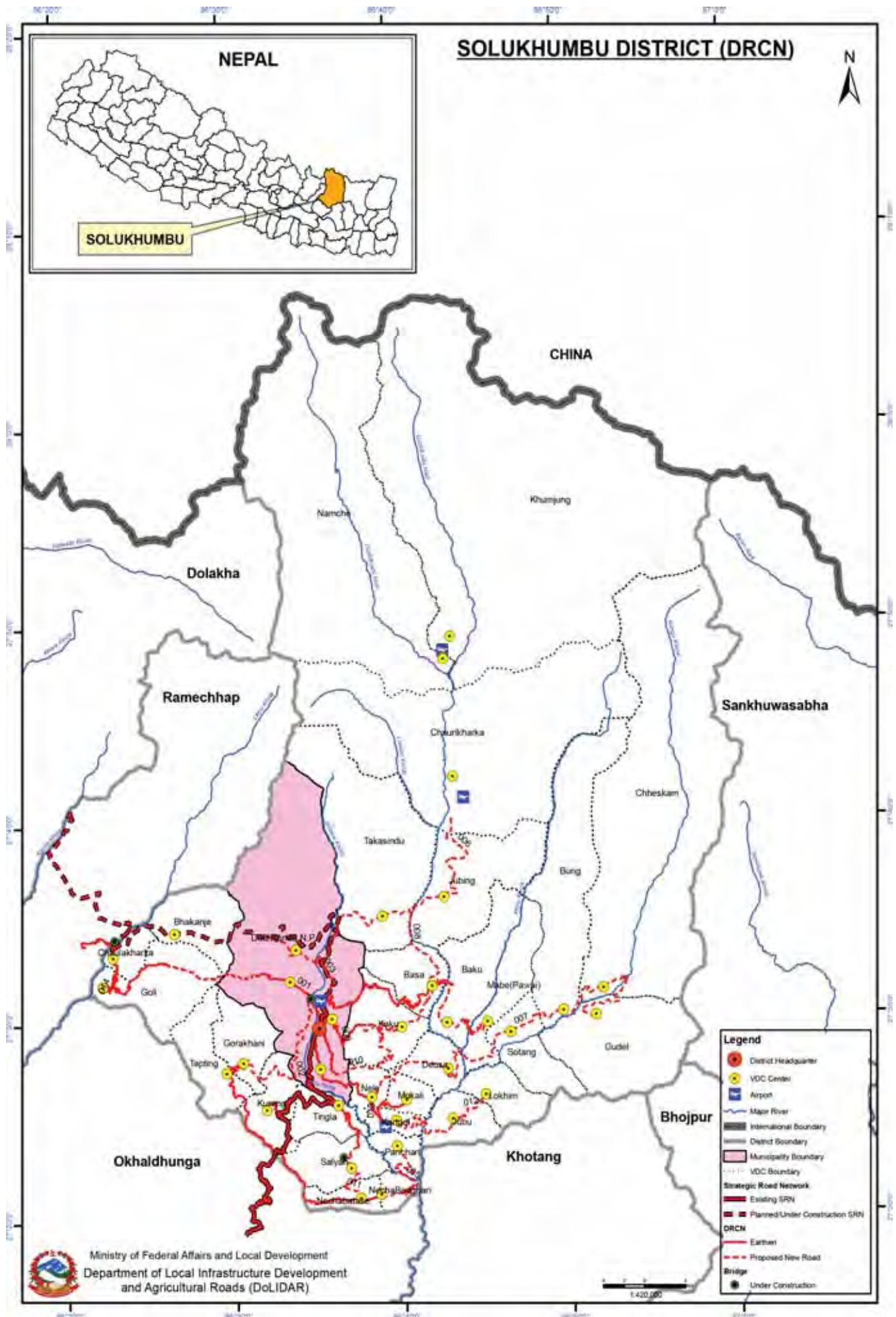
SN	Road Code	Name of Road	Total length; km	Black Top; km	Gravel; km	Earthen; km	All weather	Fair weather	New Construction	VDCs/Municipality Passes
1	10DR001	Chakhewa Nagi Khawa Lekharka Okhre Yoon Balanka Pangcha Dummama Road	39.01			39.01	-	39.01	30.23	Dhodelkhani, Washing Tharpu, Thidingkha, Balanka, Okhre, Pangcha, Dummama, Lekharka
2	10DR002	Sirdali Chinnamakhu Road	9.60			9.60	-	9.60		Chhimamakhu
3	10DR003	Lumba Cholanti Kawa Road	9.59			9.59	-	9.59		Nagi, Khawa
4	10DR004	Gupteshwor Dhalkebar Timma Road	6.00			6.00	-	6.00	6.00	Gupteshwor, Timma
5	10DR005	Dawa Siddheshwor Road	2.85			2.85	-	2.85		Siddheshwor
6	10DR006	Odare Bokhim Road	2.28			2.28	-	2.28		Bhojpur, Bokhim
7	10DR007	Bhojpur Taksar Kot Gogane Lekharka Road	36.50			36.50	-	36.50		Bhojpur, Taksar, Kot, Gogane, Lekharka
8	10DR008	Bhojpur Dingla Mulpani Keurempani Road	39.60			39.60	-	39.60		Bhojpur, Bhaisipakha, Helaucha, Boya, Sangpang, Tungechha, Keurepani
9	10DR009	Baidar Bhanjyang Kimalung Road	2.60			2.60	-	2.60		Kimalung
10	10DR010	Dingla Mulpani Khartamechha Kudak Kaule Dobhane	15.00			15.00	-	15.00	17.00	Mulpani, Khartamechha, Kudak Kaule, Dobhane
11	10DR011	Dingla Tungechha Road	4.90			4.90	-	4.90		Tungechha
12	10DR012	Dingla Baluwabesi Kulung Road	21.13			21.13	-	21.13		Mulpani, Nepale Danda, Kulung
13	10DR013	Ambote Nepaledada Road	9.49			9.49	-	9.49		Nepale Danda
14	10DR014	Kulung Chaukidada Khattama Road	14.00			14.00	-	14.00	8.00	Taksar, Dalgaun, Bhulke Danda
15	10DR015	Taksar Ghumba Dalgaun Bhulke Dhodelkhani Road	30.82			30.82	-	30.82		Taksar, Dalgaun, Bhulke, Dhodelkhani
16	10DR016	Daburang Bhanjyang Washing Tharpu Road	4.30			4.30	-	4.30		Yoon, Washing Tharpu,
17	10DR017	Yoon Thidinkha Ghoretar Homtang Road	22.64			22.64	-	22.64		Yoon, Thidinkha, Pawala
18	10DR018	Taksar Manebhanjyang Baikunthe Basikhora Yoon	40.82			40.82	-	40.82		Taksar, Manebhanjyang, Basikhora
19	10DR019	Bayang Pawala Road	4.63			4.63	-	4.63		Pawala
20	10DR020	Khairang Sindrang Road	1.69			1.69	-	1.69		Khairabg, Sindrang
21	10DR021	Khairang Patale Pani Hasanpur Road	14.00			14.00	-	14.00	7.00	Khairang, Patlepani, Hasanpur
22	10DR022	Ghoretar Ranibas Manebhanjyang Road	47.30			47.30	-	47.30		Ranitar, Manebhanjyang
23	10DR023	Aamtep Bhojpur Road	7.54			7.54	-	7.54		Bhojpur, Aamtek
24	10DR024	Hile Bhanjyang Helaucha Boya Sampang Deurali	38.52			38.52	-	38.52		Hilebhanjyang, Helaucha, Boya, Sampang Deurali
25	10DR025	Sukrabare Shyamsila Road	2.50			2.50	-	2.50		Aamtek, Shyamsila
26	10DR026	Hile Bhanjyang Champe Yanpang Road	11.39			11.39	-	11.39		Hilebhanjyang, Champe, Boya, Yanpang
27	10DR027	Tiwari Bhanjyang Chyangre Bastim Thulo Duma Sano Duma	29.70			29.70	-	29.70		Tiwari Bhanjyang, Chyangre, Bastim, Thulo Duma, Sano Duma

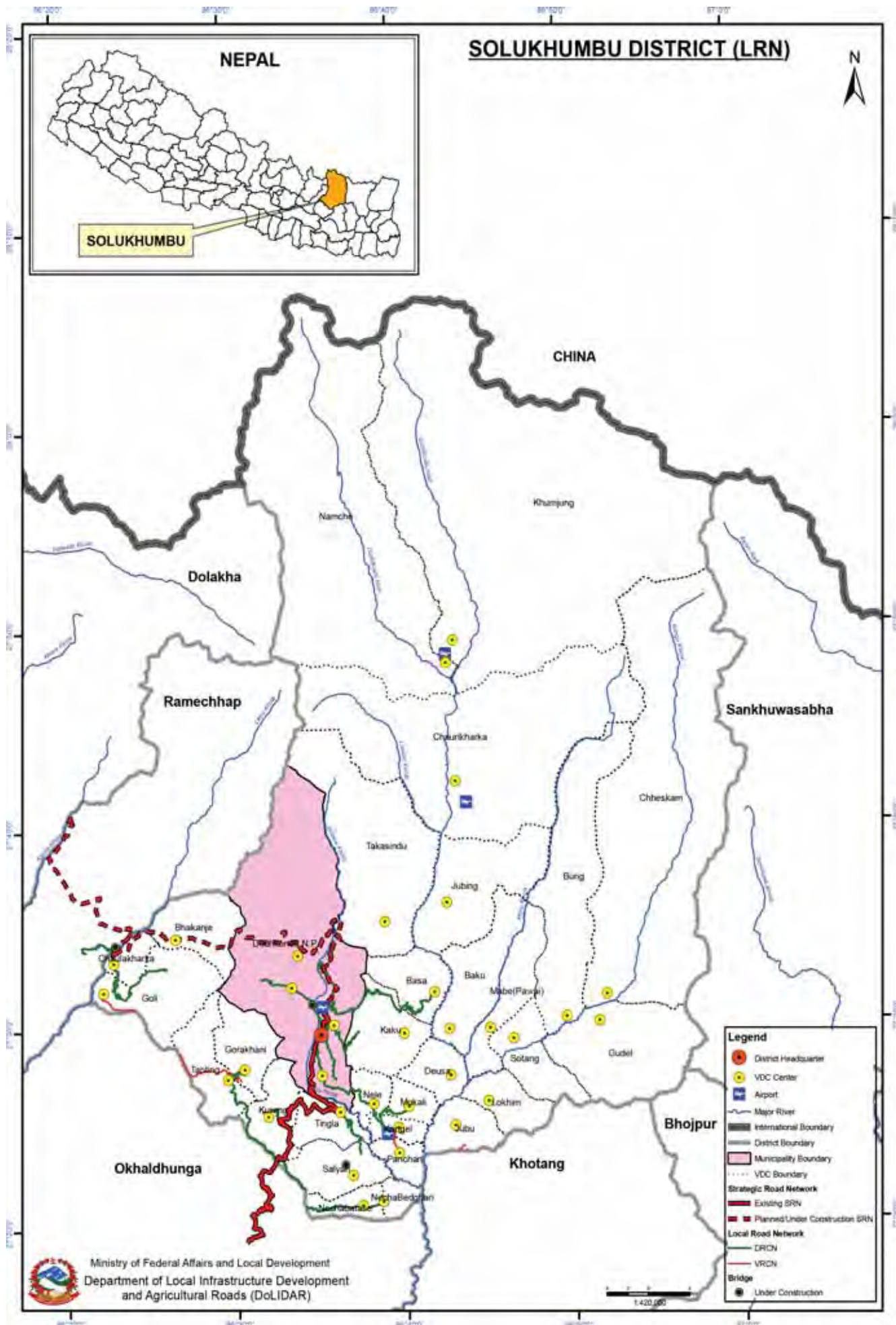
SN	Road Code	Name of Road	Total length; km	Black Top; km	Gravel; km	Earthen; km	All weather	Fair weather	New Construction	VDCs/Municipality Passes
28	10DR028	Pyauli Yaku Road	8.90			8.90	-	8.90		Pyauli, Yaku
29	10DR029	Pyauli Charambi Road	15.20			15.20	-	15.20		Pyauli, Charambi
30	10DR030	Bhandari Gaun Palpale (Jarayotar) Road	3.00			3.00	-	3.00		Jarayotar
31	10DR031	Purano Tritiya Dewaantaar	7.95			7.95	-	7.95		Dewantar
	31	Total	503.45	-	-	503.45	-	503.45	68.23	

Village Roads

SN	Road Code	Name of Road	Total length; km	Black Top; km	Gravel; km	Earthen; km	All weather	Fair weather	New Construction
1	10VR001	Chakhewa Base Camp Road	2.87						2.87
2	10VR002	Anchal Dada Hungre Road	3.29						3.29
3	10VR003	Pandhare Hile Road	3.84						3.84
4	10VR004	Chhikuwa Pandhare Road	2.12						2.12
5	10VR005	Lekharka Wairang Road	3.54						3.54
6	10VR006	Washing Tharpu Road	1.09						1.09
7	10VR007	Gogane Saleni Road	2.65						2.65
8	10VR008	Gogane Khola Saleni Khannikharka Road	2.90						2.90
9	10VR009	Birta Jagirgaun Road	1.28						1.28
10	10VR010	Kot Purante Road	3.71						3.71
11	10VR011	Kot Batase Road	1.12						1.12
12	10VR012	Dalgaun Chilaunetar (Baikunte) Road	20.39						20.39
13	10VR013	Chilaunetar Kholakharka Road	3.97						3.97
14	10VR014	Kanya Pokhari Mandre Phedi Kaule Road	9.00						9.00
15	10VR015	Deurali (Bhojpur) Hydro Road	8.93						8.93
16	10VR016	Tindhare Sanibare Road	0.97						0.97
17	10VR017	Dabali Tindhare Chachautara Road	2.23						2.23
18	10VR018	Taksar Bazar Raikar Road	1.05						1.05
19	10VR019	Taksar Airport Road	0.93						0.93
20	10VR020	Gairibari Airport Road	1.06						1.06
21	10VR021	Manebhanyang Saune Pani Road	1.18						1.18
22	10VR022	Dadagaun Panitanki Road	1.77						1.77
23	10VR023	Pokhare Dumsika Road	3.96						3.96
24	10VR024	Barbot Ghattekholo Road	3.63						3.63
25	10VR025	Purano Dabali Ghattekholo Road	2.79						2.79
26	10VR026	Kotdada Parpani Road	3.11						3.11
27	10VR027	Ahalekhet Pitumla Road	4.58						4.58
28	10VR028	Kimalung Road	2.25						2.25
29	10VR029	Phali Dobato Sangpang Deurali Road	6.34						6.34
30	10VR030	Nepaledada Kudak Kaule Road	2.55						2.55
31	10VR031	BaidarBhanyang Ahale Road	1.51						1.51
32	10VR032	Tungeeha Seminggaun Road	2.93						2.93
33	10VR033	Dingla Bhadaure Road	1.31						1.31
34	10VR034	Dingla Paudelgau Road	2.22						2.22
35	10VR035	Dingla Bhacture Road	4.92						4.92
36	10VR036	Dingla Satighat Road	9.63						9.63

SN	Road Code	Name of Road	Total length; km	Black Top; km	Gravel; km	Earthen; km	All weather	Fair weather	New Construction
37	10VR037	Keurenipani Lamsuwa Road	8.96			8.96	-	8.96	
38	10VR038	Keurenipani Mohoriya Road	1.05			1.05	-	1.05	
39	10VR039	Sattale Laxmi School Road	1.95			1.95	-	1.95	
40	10VR040	Rithabote Bungling School Road	1.76			1.76	-	1.76	
41	10VR041	Jhayau Pokhari (Deurali) Turkepool Road	15.87			15.87	-	15.87	
42	10VR042	Tarigaun Pipaldada Road	2.56			2.56	-	2.56	
43	10VR043	Hile Bhanjyang Lakure Road	1.21			1.21	-	1.21	
44	10VR044	Deurali Boktam Katahare Road	5.25			5.25	-	5.25	
45	10VR045	Sosetar Khesang Road	1.84			1.84	-	1.84	
46	10VR046	Dumre Yangpang Khanigaun Chardobato Road	9.06			9.06	-	9.06	
47	10VR047	Panche Dobato Dumre Kuduleghat Road	10.00			10.00	-	10.00	
48	10VR048	Yaku Hospital Pokhreigaun Road	2.06			2.06	-	2.06	
49	10VR049	Yaku Hospital Road	1.65			1.65	-	1.65	
50	10VR050	Bharlabot Arukharka Yaku Road	8.29			8.29	-	8.29	
51	10VR051	Goletar Road	2.07			2.07	-	2.07	
52	10VR052	Banchare Charambi Road	6.02			6.02	-	6.02	
53	10VR053	Jogitar Baseri Road	2.03			2.03	-	2.03	
54	10VR054	Jarayotar Palpale Road	1.24			1.24	-	1.24	
55	10VR055	Jarayotar Nasuwa Kholo Road	7.21			7.21	-	7.21	
56	10VR056	Suntaile Helauchha Road	6.26			6.26	-	6.26	
57	10VR057	Chaureli Chhinmakhu Road	4.67			4.67	-	4.67	
58	10VR058	Bhirthapla Boya Road	8.66			8.66	-	8.66	
59	10VR059	Yalamber Aarmtek Ghattekulo Road	7.83			7.83	-	7.83	
60	10VR060	Pyauli Yampang Road	4.30			4.30	-	4.30	
	60	Total	253.42	-	-	253.42	-	253.42	-





District Code and Name **District Category** **Province No.: 1**
11 Solukhumbu **Mountain**

Overall Road Inventory (DIM)

No. of Roads	Road Class	Total length; km	Black Top; km	Gravel; km	Earthen; km	All weather	Fair weather	New Construction
	Strategic Road network	37.20	-	8.30	28.90	8.30	28.90	
	Urban Roads	-	-	-	-	-	-	
14	District Road core network	205.60	-	-	205.60	-	205.60	211.79
7	Village Roads	20.67	-	-	20.67	-	20.67	-
	Total	263.47	-	8.30	255.17	8.30	255.17	211.79

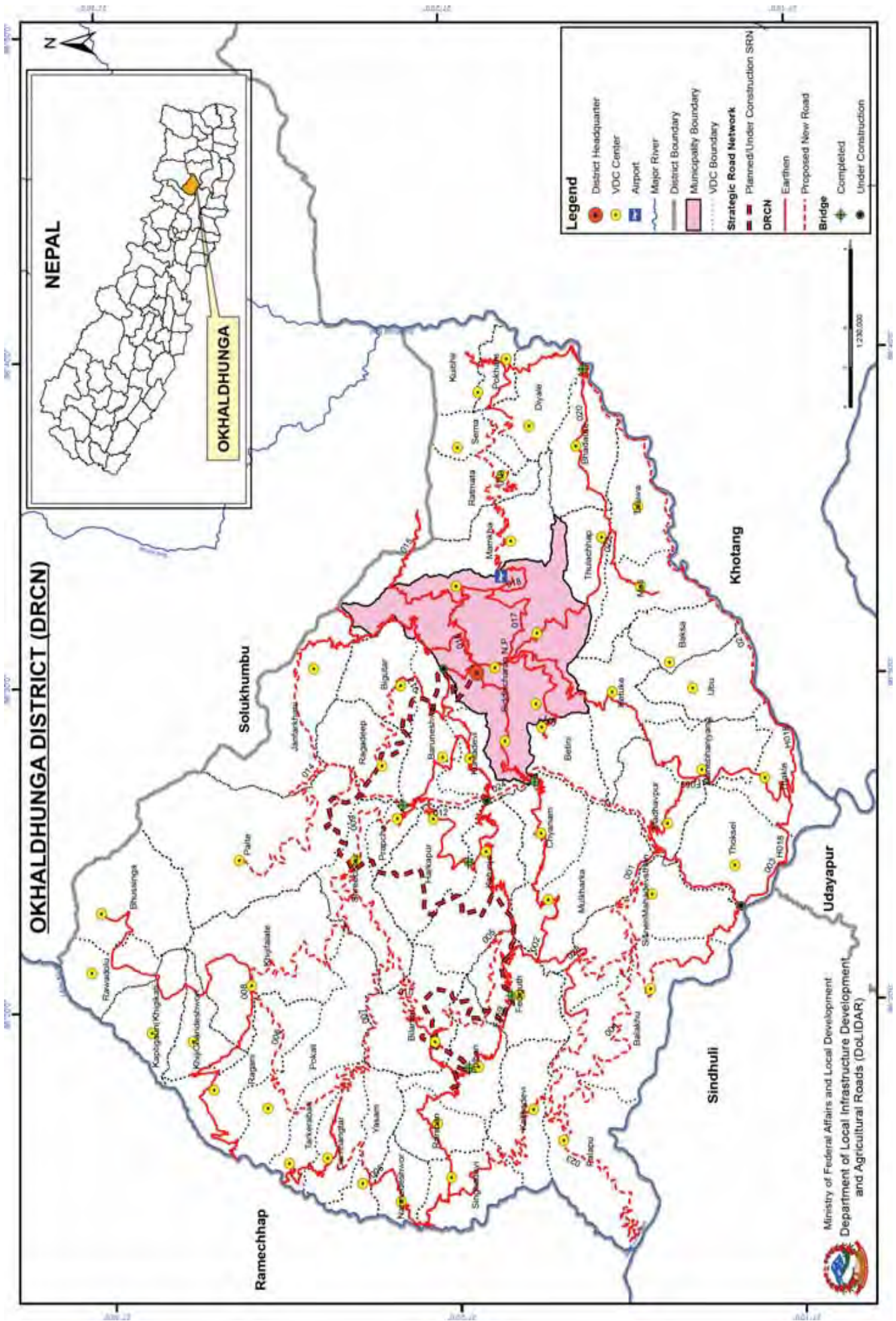
District Road Core Network (DRCN)

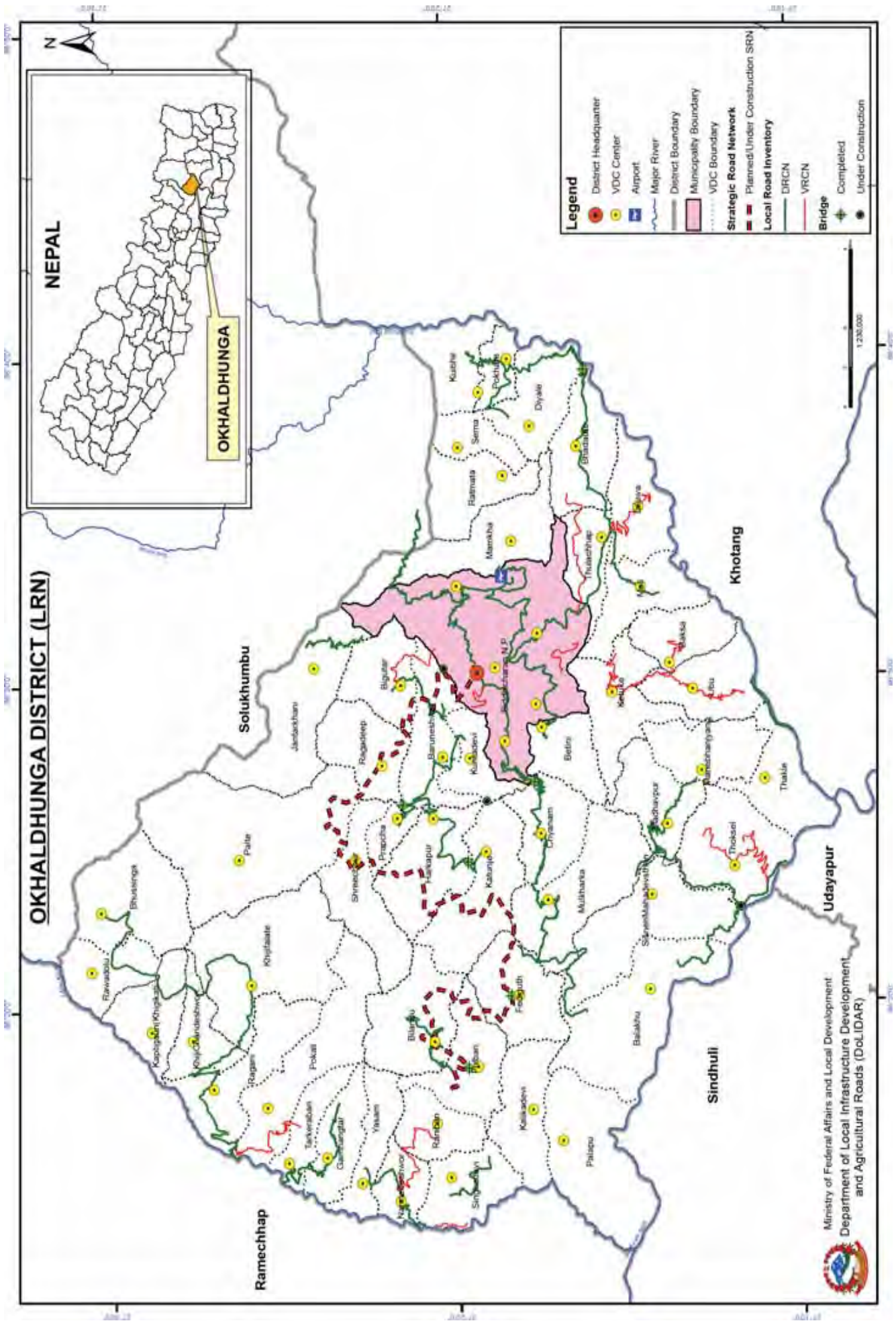
SN	Road Code	Name of Road	Total length; km	Black Top; km	Gravel; km	Earthen; km	All weather	Fair weather	New Construction	VDCs/Municipality Passes
1	11DR001	Salleri-Tamakhani-Goli-Chaulakharka-Bamti Bhandar (Ramechhap District) Road (Including SRN and Ramechhap District Road)	50.64			50.64	-	50.64	15.11	Salleri, Tamakhani, Goli, Chaulakharka~Ramechhap
2	11DR002	Jantardhap (Kerung VDC)-Taptin VDC Centre-Solnasaghat-Gorakhani VDC Centre-Tamakhani (Boldok Motor Bridge) Road	40.58			40.58	-	40.58	-	Kerung, Taptin, Gora Pokhari, Tamakhanai
3	11DR003	Phaplu-Jambuk-Beni Dobhan-Najing-Khamje (Beni VDC Centre)-Taktor Road (Including SRN)	10.00			10.00	-	10.00	2.00	Salleri, Beni
4	11DR004	Bagkhor (Kerung)-Kerung VDC Centre Road	3.10			3.10	-	3.10		Kerung
5	11DR005	Patale-Gairi-Necha Batase VDC Centre-Necha Bedghari VDC Centre-Tuitar-Pachan VDC Road	15.76			15.76	-	15.76	18.55	Necha Batase, Necha Bedghari, Pachan
6	11DR006	Jambuk-Rimmu-Takasindudada-Nunthala-Takasindu 1-Dudhkoshi-Jubing 4-Kharikhola-Paiya-Chaurikharke(Surke) Incl. SRN	3.44			3.44	-	3.44	30.70	Beni, Takasindu, Jubing
7	11DR007	Salleri-Garma VDC Centre-Nele VDC Centre-Budhidada (Deusa VDC Centre)-Masep-Dibligat-Hulu(Pawai)-Sotang-Bung-Cheskham-Gudel VDC	15.02			15.02	-	15.02	51.35	Salleri, Garma, Nele, Deusa, Pawai, Sotang, Bung, Chheskam, Gudel
8	11DR008	Phaplu-Ratanange-Ghumne Mera-Basa VDC Centre-Thullo dhunga-Dudhkoshi-Jubing 4 Road	27.45			27.45	-	27.45	9.89	Salleri, Basa, Takasindu, Jubing
9	11DR009	Salleri-Seraga-Siligudidada-sarima-Woru-Dadagaun-Kaku VDC Centre-Basa Khasap-Basa VDC Centre-Lambagar-Dudhkoshi-Waku VDC Centre-Pawai VDC Centre Road	10.09			10.09	-	10.09	35.93	Salleri, Kaku, Basa, Waku, Pawai
10	11DR010	Saregakhop-District Court-Sherpa Sewa Kendra-Thaten-Chyalsa-Refugee Camp-Garma-Thaleri-Jhareni (Deusa)-Seti Hall-Amras-Khapchung-Kopu-Kaku VDC Centre Road	7.56			7.56	-	7.56	16.22	Salleri, Chyalsa, Kaku
11	11DR011	Tingla (Ramite)-Salyan VDC Centre-Necha Batase VDC Road	8.96			8.96	-	8.96	6.50	Salyan, Nacha Batase

SN	Road Code	Name of Road	Total length; km	Black Top; km	Gravel; km	Earthen; km	All weather	Fair weather	New Construction	VDCs/Municipality Passes
12	11DR012	Nele-Kangel VDC Centre-Bahundi-Watim-Wade-Khanyakharka-Sopu-Balanga-Waku-Kaule-Suke Pokhari-Jubu VDC Centre-Lokhim VDC Centre	6.46			6.46	-	6.46	19.08	Nele, Kangel, Jubhu, Lokhim
13	11DR013	Kagel Airport-Simkharkha-Mukli VDC Centre	6.54			6.54	-	6.54		Kagel, Mukli
14	11DR014	Kapti (Goli)-Goli VDC Centre Road	-				-	-	6.46	Goli, Waku
	14	Total	205.60	-	-	205.60	-	205.60	211.79	

Village Roads

Road Code	Name of Road	Total length; km	Black Top; km	Gravel; km	Earthen; km	All weather	Fair weather	New Construction
1	11VR001 Goli - Buddha Ma Vi - Matli (Okhaldunga) Road	4.42			4.42	-	4.42	
2	11VR002 Taptin - Jhapre Road	7.72			7.72	-	7.72	
3	11VR003 Gorakhani - Sisakhola Road	0.81			0.81	-	0.81	
4	11VR004 Kerung VDC Centre-Sisakhola-Meradin-Garma-Bhitakharka Road	1.53			1.53	-	1.53	
5	11VR005 Chhulymu - Dorpu Road	1.67			1.67	-	1.67	
6	11VR006 Kagel - Panchan Road	3.40			3.40	-	3.40	
7	11VR007 Kaule - Aiselukharka Road	1.12			1.12	-	1.12	
	7	20.67	-	-	20.67	-	20.67	-





Overall Road Inventory (DIM)

No. of Roads	Road Class	Total length; km	Black Top; km	Gravel; km	Earthen; km	Gravel; km	Earthen; km	Fair weather	New Construction
	Strategic Road network	70.70	28.00	42.70	-	-	70.70	-	-
	Urban Roads	-	-	-	-	-	-	-	-
24	District Road core network	432.49	4.24	-	428.25	-	4.24	428.25	144.10
60	Village Roads	84.26	-	-	84.26	-	-	84.26	-
	Total	587.45	32.24	42.70	512.51	42.70	74.94	512.51	144.10

District Road Core Network (DRCN)

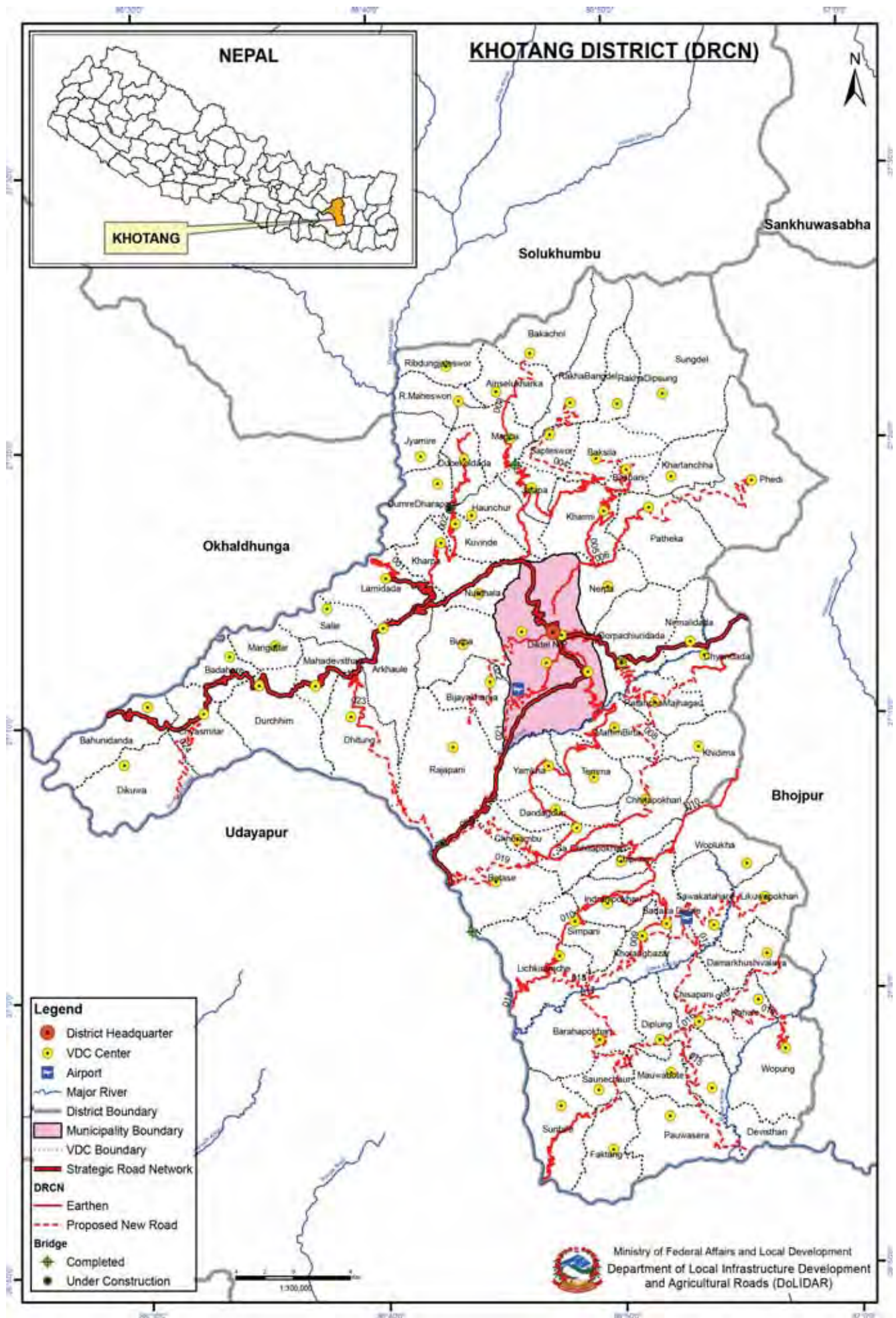
SN	Road Code	Name of Road	Total length; km	Black Top; km	Gravel; km	Earthen; km	All weather	Fair weather	New Construction	VDCs/Municipality Passes
1	F159 [02]	Okhaldhunga-Barbot-Koshbhanyang Road	-	-	-	-	-	-	SRN; 37.30	Baruneshwor, Katunje, Kuntadevi, Okhaldhunga
2	12DR001	Manebhanyang-Madhavpur-Dhad Khola-Sisneri	22.00	-	-	22.00	-	22.00	-	Manebhanyang
3	12DR002	Okhaldhunga-Jyamire-Chyanam-Phalante Road	37.57	-	-	37.57	-	37.57	-	Chyanam, Jyamire, Mulkharka
4	12DR003	Toksel-Sisneri-Balakhu-Sisneribhanyang-Koshbhanyang Road	27.94	-	-	27.94	-	27.94	-	Sisneri, Toksel
5	12DR004	Sisneri Bhanyang-Mate-Aru Bhanyang-Punatar-Palapu-Tapke Danda-Churidanda-Bagkhor-Simhadevi Road	4.00	-	-	4.00	-	4.00	40.30	Balakhu, Singhdevi, KalikaDevi
6	12DR005	Gorakhori-Mishra Bhanyang-Chilaune-Koshbhanyang Road	18.91	-	-	18.91	-	18.91	-	Bilandu
7	12DR006	Shimhadevi-Narmadeshwor-Esam-Gamlangtar-Pokali-Phetale-Khijjphalante Road	19.60	-	-	19.60	-	19.60	-	Gannagtar, Narmadeshwor, Yasam
8	12DR007	Sirise-Gamlangtar-Pokharihaur-Shreechaur	30.07	-	-	30.07	-	30.07	-	Tar Kerabari
9	12DR008	Likhu Khola-Ragani-Khijjchandeshwori-Rawadolu-Bhusinga Road	33.30	-	-	33.30	-	33.30	3.00	Bhusinga, Khijji chandeshwori, Khijjikati, Ragani, Rawadolu
10	12DR009	Rampur-Prapcha-Shreechaur-Khijjphalate Road	4.00	-	-	4.00	-	4.00	25.50	Khijji phalate, Prapcha
11	12DR010	Gorakhari-Bilandu-Bhotechaur-Makabari-Shreechaur-Bhaluthunga Road	3.00	-	-	3.00	-	3.00	21.50	Shreechaur
12	12DR011	Okhaldhunga-Salleri-Betini Road	10.46	-	-	10.46	-	10.46	-	Betni, Salleri
13	12DR012	Okhaldhunga (Barbote)-Rampur-Harkapur-Lapse Khola Road	18.20	-	-	18.20	-	18.20	-	Harkapur,
14	12DR013	Dhuske-Bigutar-Rangadip-Jese-Patle Road	6.00	-	-	6.00	-	6.00	13.30	Bigutar, Rangdip
15	12DR014	Jantarkhani-Maidane-Patle Road	8.00	-	-	8.00	-	8.00	17.00	Jantarkhani, Patle
16	12DR015	Barnalu-Laluhile-Gairi Ma.Vi. Road	8.70	-	-	8.70	-	8.70	-	Barnalu
17	12DR016	Okhaldhunga-Rumjatar Road	11.34	4.24	-	7.10	4.24	7.10	-	Rumjatar
18	12DR017	Milanchowk-Sapnawati-Rumjatar Road	8.00	-	-	8.00	-	8.00	-	Rumjatar
19	12DR018	Rumjatar-Khartekhola Road	16.50	-	-	16.50	-	16.50	-	Mamkha
20	12DR019	Gauriahali-Pokhare-Khani Bhanyang-Serna-Ratmate-Pakhe Deurali-Khartekhola Road	4.00	-	-	4.00	-	4.00	23.50	Serna, Ratmate
21	12DR020	Okhaldhunga-Nishankhe-Rabuwa Bazar-Silaughat Road	40.40	-	-	40.40	-	40.40	-	Andheri, Badaure, Diyale, Kuibhir, Pokhare, Thulachhap
22	12DR021	Jayaramghat-Mulghat-Rabuwa Road	27.00	-	-	27.00	-	27.00	-	Thakle, Ubu, Taluwa, Waksa

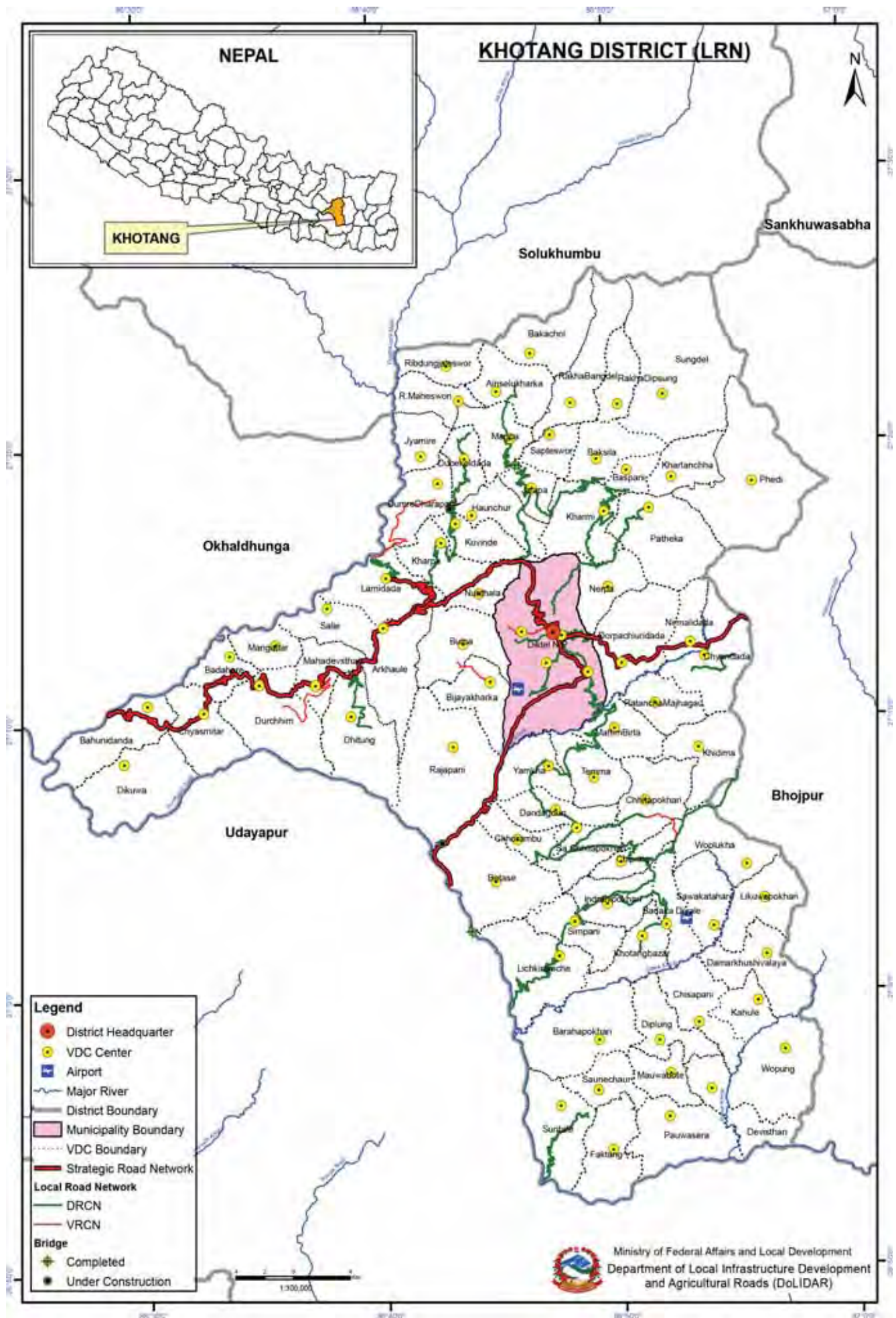
SN	Road Code	Name of Road	Total length; km	Black Top; km	Gravel; km	Earthen; km	All weather	Fair weather	New Construction	VDCs/Municipality Passes
23	12DR022	Nishankhe-Moli-Rumdudovan Road	6.00			6.00	-	6.00		Moli
24	12DR023	Nawalpurghat-Palapu Bhanjyang-Kosh Bhanjyang	36.00			36.00	-	36.00		Palapu
25	12DR024	Molungdovan-Dhadkhola-Mandre-Jhapre-Jantardhap (Molung-Ekbar) Road	31.50			31.50	-	31.50		Madhavpur
24		Total	432.49	4.24	-	428.25	4.24	428.25	144.10	

Village Roads

SN	Road Code	Name of Road	Total length; km	Black Top; km	Gravel; km	Earthen; km	Black Top; km	Gravel; km	Earthen; km	All weather	Fair weather	New Construction
1	12VR001	Matihgau-Satsale-Manebhanjyang	7.00			7.00			7.00		7.00	
2	12VR002	Hiti-Bhadaure-Ragapur	5.60			5.60			5.60		5.60	
3	12VR003	Betini-Paradovan-Mul Kharka	-			-			-		-	
4	12VR004	Mulkharka-Neptedanda-Para	-			-			-		-	
5	12VR005	Sunkoshi-Likhu Ekbar(Nawalpurghat-Sanghutar Section)	-			-			-		-	
6	12VR006	Sunkoshi-Likhu Ekbar (Nawalpurghat-Sanghutar Section)	2.00			2.00			2.00		2.00	
7	12VR007	Likhu Khola-Pokali-Kakani	9.00			9.00			9.00		9.00	
8	12VR008	Pokali-Ragani	-			-			-		-	
9	12VR009	Kakani-Gope-Prapcha	-			-			-		-	
10	12VR010	Chyanam-Babiya-Jajale	-			-			-		-	
11	12VR011	Narmadeswor-Raniban	8.00			8.00			8.00		8.00	
12	12VR012	Okhatdhunga-Sitalpur-Barabise-Barbot	3.00			3.00			3.00		3.00	
13	12VR013	Rampur-Rangadip-Jantarkhani	-			-			-		-	
14	12VR014	Biplate-Ghansa-Bigutar	5.00			5.00			5.00		5.00	
15	12VR015	Barmalu-Mamkha-Ratmate-Chisapani (To Necha-Solu)	-			-			-		-	
16	12VR016	Nisankhe-Bimire-Taluwa-Mulghat	7.50			7.50			7.50		7.50	
17	12VR017	Charchare-Chuwanchhap-Bhadaure	8.00			8.00			8.00		8.00	
18	12VR018	Lagale-Bamiyachhap (to Nishankhe Bazar)	3.50			3.50			3.50		3.50	
19	12VR019	Ketuke-Pankhu-Khata-Moli	6.00			6.00			6.00		6.00	
20	12VR020	Ketuke-Ubu-Waksa-Thulabari-Dudhkoshi	11.68			11.68			11.68		11.68	
21	12VR021	Ubu-Lukapani-Rumdudovan-Jayaramghat	7.98			7.98			7.98		7.98	
22	12VR022	Manebhanjyang-Udaypur-Ubu	-			-			-		-	
23	12VR023	Sunkoshi-Likhu Ekbar (Molungdovan-Nawalpurghat Section)	-			-			-		-	
Economic Potential and Two Districton Connection Roads												
24	1	Bilandu VDC-Shrachaur-Patle-Jantarkhani-Solukhumbu Road										104.00
25	2	Phedigut Healthpost-Aatbhara-Bhange-Kalika Road										8.00
26	3	Sisneri Dhandkhola-Bandre-Mulkharka-Falate Road										18.00
27	4	Chyanam-Patidanada-Patle-Koshbhanjyang-Kakani Road										20.00
28	5	Pokali-Limti-Kakani-Katunje-Koshbhanjyang Road										50.00
29	6	Bichari-Ahal-Simle-Jogitari Road										20.00
30	7	Daregaunda-Devasthan-Mulpanthero-Gamanagtar Road										10.00
31	8	Ghorakhori-Jalkeni-Kalika Road										12.00
32	12VR016	Nisankhe-Bimire-Taluwa-Mulghat-Halesi(Khotang)										16.00
33	10	Taluwa Ward No. 1, 2, 3 & 5 to Halesi Road										9.00
34	11	Bitlab-Basbote-Lamisoti-Sisne-Rumjatar Road										3.00

SN	Road Code	Name of Road	Total length; km	Black Top; km	Gravel; km	Earthen; km	All weather	Fair weather	New Construction
35	12	Moli-Tinkanya-Jili-Ghumaune-Leti Road					-	-	4.00
36	13	Hiti-Saat Salle-Majhi Gaun Road					-	-	17.00
37	12VR022	Manebhanjyang-Udaypur-Ubu Ghimdi					-	-	12.00
38	15	Okahbot-Asine-Andheri-Kadani Road					-	-	8.00
39	16	Khijifalate-Khijikati-Kundali Ma. Vi.-Sub-healthpost-Likhu Road					-	-	22.00
40	17	Palapubhanjyang-Bhuryangbesi-Silkhubesi-Kalika Road					-	-	10.00
41	18	Manchane danda-Odare Dhunga Road					-	-	5.00
42	12VR013	Rampur-Sirubani-Rangadip Road					-	-	8.00
43	20	Kushadevi-Babiya-Chyanam Road					-	-	12.00
44	21	Serabesi-Kolchaur-Bilandu Road					-	-	7.00
45	22	Sirise-Pokali Dovan-Kalleri-Leti Road					-	-	6.00
46	23	Khanibhanjyang-Bhotechhap-Lai Ukali-Necha Road					-	-	11.00
47	24	Ghodakhori-Milkhu-Nawalpur Road					-	-	20.00
48	25	Dhimile-Thulo Jure-Ubu-Sano Jure Road					-	-	13.00
49	26	Moli-Waksa-Ubu Road					-	-	15.00
50	27	Fulbari-Chyandanda-Raniban-Chiuri Danda Road					-	-	10.00
51	28	Bigutar VDC-Fandepu-Ranagadip Road					-	-	5.00
52	29	Kubukasthali-Rawadolu-Buktel Road					-	-	23.00
53	30	Nalsu(Taluwa)-Bimire-Gayabot-Moli-Dhudh Kopi Road					-	-	6.00
54	31	Lekhkharka-Okhreni-Chhahare Road					-	-	12.00
55	32	Galchhina-Chha ghar Healthpost-Baruneshwor 3 Road					-	-	3.00
56	33	Bagaucha-Serna 2-Jayadanda-Pipal Chautara Road					-	-	5.00
57	34	Priti-Rawadolu 9-Bhusinga 5-Goli(Solu) Road					-	-	50.00
58	35	Ghorakhori-Danda Gaun-Fulbari 1 Road					-	-	3.00
59	36	Simaldanda-Gogane-Lipekhola Road(Siddicharan Municipality)					-	-	3.00
60	37	Bilandu 8-Devasthan-Simkharka Road					-	-	5.00
	Total		84.26	-	-	84.26	-	84.26	





Overall Road Inventory (DIM)

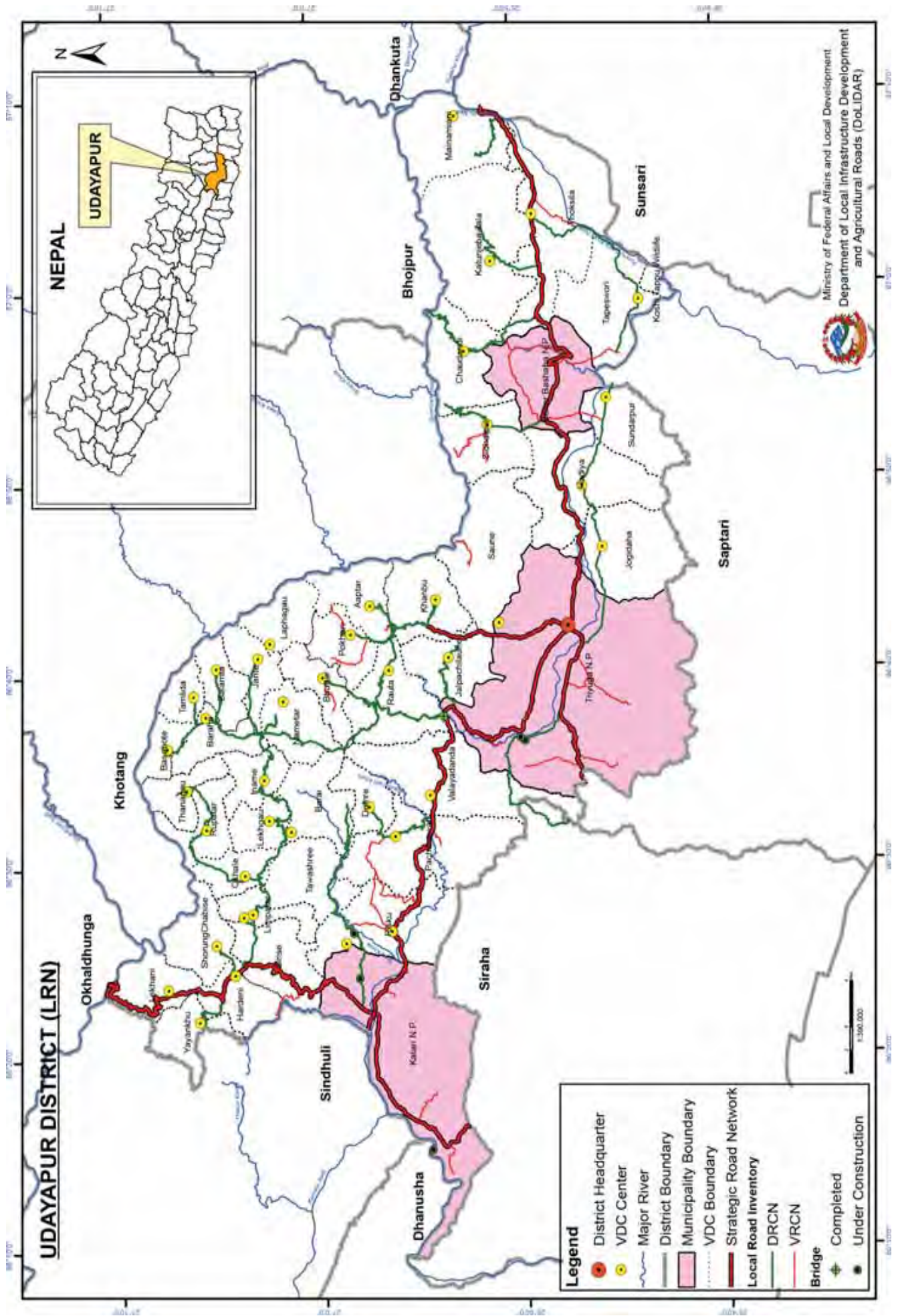
No. of Roads	Road Class	Total length; km	Black Top; km	Gravel; km	Earthen; km	All weather	Fair weather	New Construction
	Strategic Road network	203.46	14.00	12.00	177.46	26.00	177.46	
	Urban Roads	-	-	-	-	-	-	
24	District Road core network	418.88	-	-	418.88	-	418.88	167.28
42	Village Roads	164.41	-	-	164.41	-	164.41	-
	Total	786.75	14.00	12.00	760.75	26.00	760.75	167.28

District Road Core Network (DRCN)

SN	Road Code	Name of Road	Total length; km	Black Top; km	Gravel; km	Earthen; km	All weather	Fair weather	New Construction	VDCs/Municipality Passes
1	13DR001	Lamidanda-Rabuwa Road	8.34			8.34	-	8.34	-	Lamidanda
2	13DR002	Lamidanda-Dubekol-Jaleshwori Road	27.21			27.21	-	27.21	-	Dubekol, Dharapani, Kharpa, Kubhinde, Makpa, Ainselekharaka, Bacachol,
3	13DR003	Hurlung-Jalpa-Aiselukharaka-Bakachol Road	32.60			32.60	-	32.60	4.25	Hauchaur, Jaleshwori, Jalpa, Kubhinde, Makpa, Nunthala, Ainselekharaka, Bakachol, Rakha Bangdel, Maheshwori
4	13DR004	Jalpa-Sapteshwor-Rakha Road	12.90			12.90	-	12.90	15.76	Rakha Bangdel, Sapteshwori
5	13DR005	Diktel-Kharimi-Banspani-Baksila Road	25.30			25.30	-	25.30	5.00	Kharimi, Banspani, Baksasila
6	13DR006	Harelo Danda-Patheka-Chokhane-Phedi Road	20.05			20.05	-	20.05	7.00	Patheka, Phedi
7	13DR007	Diktel-Dumli-Ratancheha Road	9.00			9.00	-	9.00	18.00	Maheshwori
8	13DR008	Chhitapokhari-Manebhaniyang-Chyandanda	20.05			20.05	-	20.05	8.35	Chhitapokhari, Mattim,
9	13DR009	Diktel-Khotang-Bazar Road	74.00			74.00	-	74.00	-	Badkadiyale, Dandagaun, Indrenipokhari, Khotang bazar, Laphyang, Mattim, Teema, Yamkha, Sapteshwori
10	13DR010	Pandhare-Simpani-Kalapani Road	26.77			26.77	-	26.77	-	Chirping, Indrenipokhari, Lichkiramche, Waplukha, Simpani
11	13DR011	Khotang Bazar-Sawa-Likhuwa Road	9.88			9.88	-	9.88	10.00	Likuwapokhari, SawaKatahare
12	13DR012	Khotang Bazar-Chisapani Road	15.91			15.91	-	15.91	-	Khotang bazar, Chisapani
13	13DR013	Chisapani-Dambarkhusiwalaya Road	10.33			10.33	-	10.33	-	Kahule, Damarkhu Shiwalaya
14	13DR014	Chisapani-Kaule-Bopung Road	12.00			12.00	-	12.00	9.00	Kahule, Bopung
15	13DR015	Chisapani-Banshilaghat Road	-			-	-	-	18.03	Devasthan, Mauwabote, Pauwasera,
16	13DR016	Dhaplang-Dhartung-Chisapani Road	15.19			15.19	-	15.19	18.44	Suntaile, Diplung, Sauncheaur
17	13DR017	Thulibesi-Baraha-Sintang Road	6.00			6.00	-	6.00	10.35	Baraha pokhari,
18	13DR018	Rasuwaghat-Kalapani-Khotang Bazar Road	4.50			4.50	-	4.50	17.00	Khotang bazar, Lichkiramche
19	13DR019	Panchami-Bhandareghat Road	9.00			9.00	-	9.00	9.10	Batase
20	13DR020	Panchami-Choorambu-Regmitar Road	13.40			13.40	-	13.40	-	Chhorambu
21	13DR021	Diktel-Khanidanda-Regmitar Road	11.40			11.40	-	11.40	17.00	Khalle, Rajapani, Yamkha
22	13DR022	Bank Chowk-Basari-Badaka Road	18.35			18.35	-	18.35	-	Bamrang
23	13DR023	Dhitung-Regmitar Road	24.90			24.90	-	24.90	-	Rajapani, Dhitung
24	13DR024	Chyasmitar-Raighat Road	11.80			11.80	-	11.80	-	Cyasmitar, Dikuwa
	24	Total	418.88	-	-	418.88	-	418.88	167.28	

Village Roads

SN	Road Code	Name of Road	Total length; km	Black Top; km	Gravel; km	Earthen; km	All weather	Fair weather	New Construction
1	13VR001	Rabuwa-Dumre-Jyamire (Kavre)	10.13			10.13	-	10.13	
2	13VR002	Thamkharka-Raigau-Majhgaun-Thapdel	11.75			11.75	-	11.75	
3	13VR003	Manedanda-Sapteswor	5.06			5.06	-	5.06	
4	13VR004	Harelo Danda-Patheka	9.15			9.15	-	9.15	
5	13VR005	Mattim-Ratanchha-Chyandanda	5.43			5.43	-	5.43	
6	13VR006	Diktel-Hatdanda-Dobela-Ratancha	10.84			10.84	-	10.84	
7	13VR007	Diktel-Bamrang-Buipa-Bijule	4.95			4.95	-	4.95	
8	13VR008	Panchedobato-Baseri	3.49			3.49	-	3.49	
9	13VR009	Arkhaule-Salle	2.99			2.99	-	2.99	
10	13VR010	Durehim-Mangaltar	8.38			8.38	-	8.38	
11	13VR011	Kalapani-Thalechaur	12.64			12.64	-	12.64	
12	13VR012	Salleri-Katahare-Likuwa Pokhari-Waplukha	21.00			21.00	-	21.00	
13	13VR013	Kahule-Tinyu-Bopung	20.73			20.73	-	20.73	
14	13VR014	Arubote-Bahuntar	5.88			5.88	-	5.88	
15	13VR015	Suntale-Phaktang	9.13			9.13	-	9.13	
		Economic Centre and Two District Connecting Roads	-			-	-	-	
25	1	Panchami-Tuwakhola Road	2.00			2.00	-	2.00	
26	2	Dhartung-Faktang Ma.Vi. Road	1.80			1.80	-	1.80	
27	3	Badka-Sawa-Baplukha-Likuwa pokhari Road	1.50			1.50	-	1.50	
28	4	Sangamchok-Ritthabote-Mewakhola Road	0.74			0.74	-	0.74	
29	5	Baspani-Baksila-Mewakhola Road	0.98			0.98	-	0.98	
30	6	DambarkhuShivalaya-Ganesh chautara Road	1.00			1.00	-	1.00	
31	7	Durehim-Barbhanjyang-Ratmate-Sunkoshi Road	-			-	-	-	
32	8	Hurdeni-Udayapur-Ratmate-Sunkoshi Road	1.76			1.76	-	1.76	
33	9	Ziro Kilo-Bhute-Majhgaun-Diktel Road	-			-	-	-	
34	10	Matim-ManeBhanjyang-Khidima-TawaBhanjyang-Pandhare Road	1.74			1.74	-	1.74	
35	11	Diktel-Kharimi-Baspani-Baksila-Sungdel-Dipsung-Solu Jubhu-Sotang Road	1.60			1.60	-	1.60	
36	12	Dumre Dharapani-Deurali-Lokhim Road	1.60			1.60	-	1.60	
37	13	Lamidanda-Salleri-Halesi Road	0.74			0.74	-	0.74	
38	14	Baksila bazar-Sungdel-Dipsung Road	1.60			1.60	-	1.60	
39	15	Jaleshwori-Dibdi-Damlingtar Road	2.30			2.30	-	2.30	
40	16	Arkhoule-Salle Mahadev-Besi Road	3.50			3.50	-	3.50	
41	17	Bamrang khola-Buipa Road	-			-	-	-	
42	18	Mahadev besi-Timure-Hatitar Road	-			-	-	-	
42		Total	164.41	-	-	164.41	-	164.41	-



Overall Road Inventory (DIM)

No. of Roads	Road Class	Total length; km	Black Top; km	Gravel; km	Earthen; km	Gravel; km	Earthen; km	All weather	Fair weather	New Construction
	Strategic Road network	243.36	89.96	44.40	109.00	-	-	134.36	109.00	
	Urban Roads	-	-	-	-	-	-	-	-	
22	District Road core network (DRCN)	397.98	-	58.22	339.76	-	-	58.22	339.76	83.54
30	Village Roads (VRCN)	141.13	0.81	16.80	123.52	-	-	17.61	123.52	
	Total	782.47	90.77	119.42	572.28	-	-	210.19	572.28	83.54

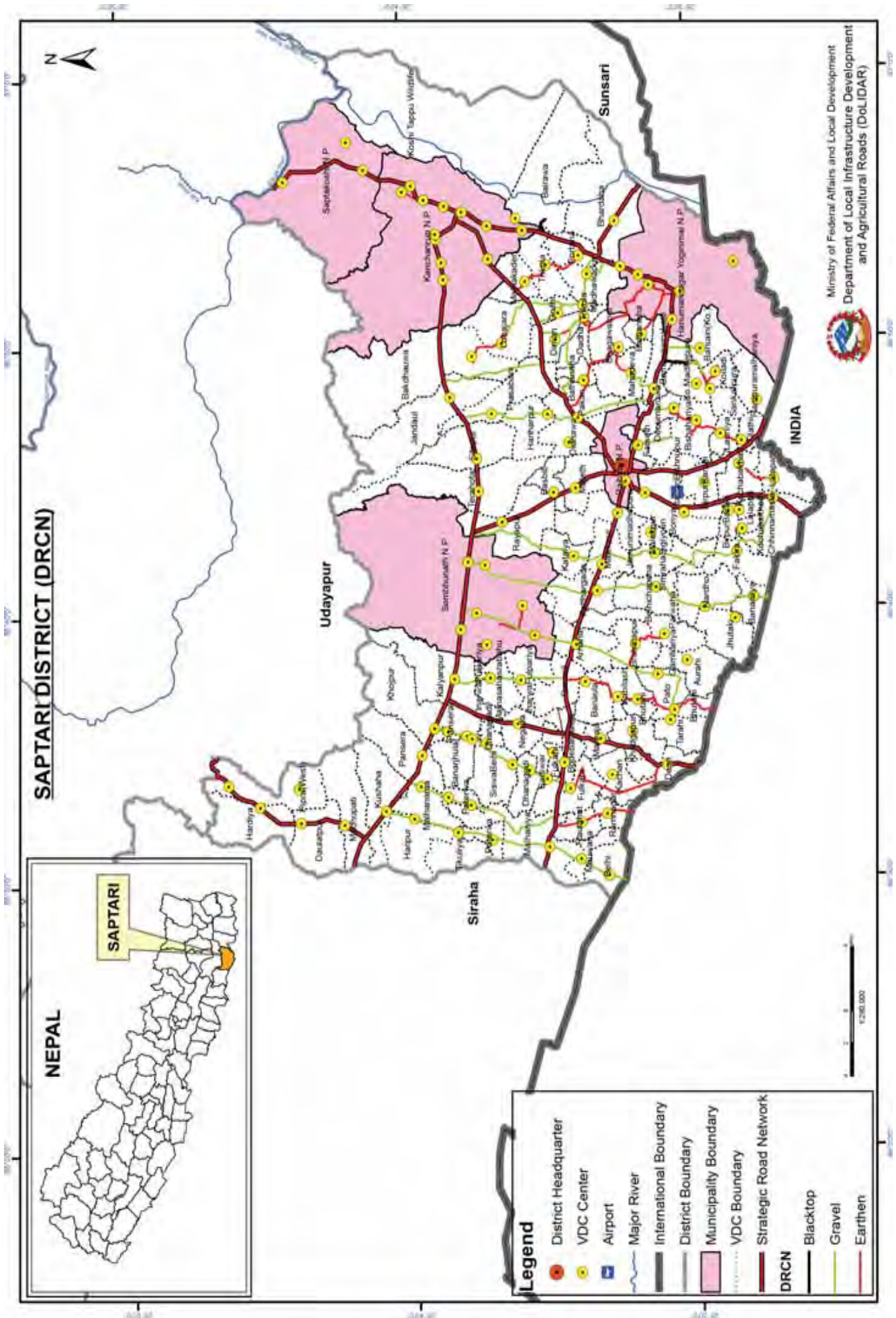
District Road Core Network (DRCN)

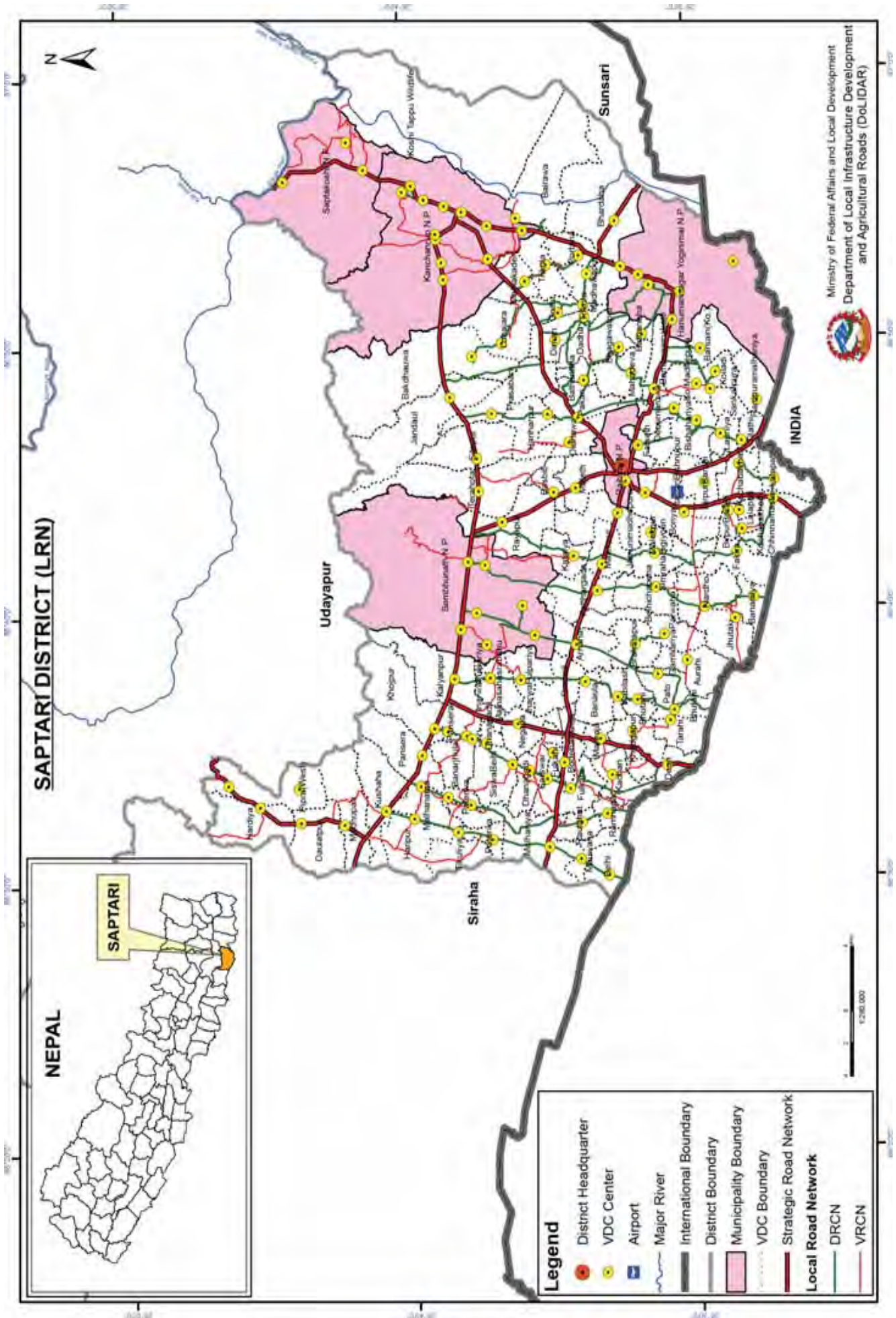
SN	Road Code	Name of Road	Total length; km	Black Top; km	Gravel; km	Earthen; km	All weather	Fair weather	New Construction	VDCs/Municipality Passes
1	14DR001	Gaunbari-Mayankhu-Chitrengi	6.54			6.54	-	6.54	18.08	Mayankhu
2	14DR002	Betini-Hattisude-Sorung Chiptar	5.18			5.18	-	5.18		Sorung
3	14DR003A	Betini-Majkharka-Dillibar-Puwarebhanjyang-Rautapokhari	45.03			45.03	-	45.03		Katari
4	14DR003B	Betini-Majkharka-Dillibar-Puwarebhanjyang-Rautapokhari (Lehgaun, Iname, Bhutar, Rauta)	29.31			29.31	-	29.31		Katari
5	14DR004	Nunthala-Rupatar-Thangaun	29.57			29.57	-	29.57	1.50	Rupatar, Thanagaun
6	14DR005	Katari-Bahunitaar-Barre	26.44		3.71	22.72	3.71	22.72		Katari
7	14DR006	Nepalitar-Udayapurgadhi-Dumre-Barre	14.46			14.46	-	14.46		Dumre, Barre
8	14DR007	Nagare-Baraha-Basbote	15.54			15.54	-	15.54	5.30	Baraha, Basbote
9	14DR008	Baraha-Tamilchha	3.63			3.63	-	3.63	0.90	Baraha, Timilsa
10	14DR009	Baraha-Balamta	10.00			10.00	-	10.00	3.00	Betini, Hattisude, Sorung Chiptar
11	14DR010	Majkharka-Jante-Lafagaun-Rasuwaghat	13.31			13.31	-	13.31	11.02	Jante, Lafagaun
12	14DR011	Majkharka-Dahar-Bhojepani-Bhutar	3.51			3.51	-	3.51	11.06	Butatar,
13	14DR012	Murkuche-Puware-Bhutatar-Bhandareghat	20.07			20.07	-	20.07	1.50	Bhutatar
14	14DR013	Mohanpur-Kakani-Biralitar-Hadebas-Kolte	20.96		5.28	15.67	5.28	15.67		Bhalayodada
15	14DR014	Ranibas-Rautapokhari-Salle-Kuletar	20.20			20.20	-	20.20	4.05	Rautapokhari
16	14DR015	Rautapokhari-Dandagaun-Sunkohi Road	7.00			7.00	-	7.00	3.00	Rautapokhari
17	14DR016	Sukaure-Chilaune Bhanjyang-Beldobhan	10.66			10.66	-	10.66	16.13	Saauone, Khabu
18	14DR017	Gaighat(Motigada)-Jogidaha-Hadiya-Sundarpur(Phattepur)	26.35		26.35		26.35			Hadiya, Sundarpur
19	14DR018	Beltar-Birendrabazar-Buwazorghat Road	13.99			13.99	-	13.99		Siddhipur
20	14DR019	Basaha-Chaudandi-Ranitar	22.80		1.14	21.66	1.14	21.66		Chaudandi
21	14DR020	Lalbazar-Lamidada-Puwarethumka-Babala	11.98		2.89	9.09	2.89	9.09		Thokasila, Katunje Babala
22	14DR021	Tapeswari(Ambasi)-Bhagalpur-Rampur	21.45		18.84	2.61	18.84	2.61		Tappesori, Rampur
23	14DR022	Sombare-Mainamaini-Machuntar-Bhojpur	20.00			20.00	-	20.00	8.00	Mainamaini
	22	Total	397.98	-	58.22	339.76	58.22	339.76	83.54	

Village Roads

SN	Road Code	Name of Road	Total length; km	Black Top; km	Gravel; km	Earthen; km	All weather	Fair weather	New Construction
1	14VR001	Gaighat(Motigada)-Phattepur Road	0.04	0.04	-	-	0.04	-	-
2	14VR002	Basaha- Chaudandi- Ranitar Road	7.06	-	-	7.06	-	7.06	-
3	14VR003	Ranibas- Rauta -Salle-Kuletaar Road	3.58	-	-	3.58	-	3.58	-
4	14VR004	Beltar -Sundarpur Road	5.73	-	5.73	-	5.73	-	-
5	14VR005	Beltar-Sikarmadi-Lal Bazar Road	8.14	-	-	8.14	-	8.14	-
6	14VR006	Tapeswari-Bhagalpur-Rampur Road	4.90	-	2.16	2.74	2.16	2.74	-
7	14VR007	Risku-Bakapati-Nepaltar	11.44	-	7.30	11.44	7.30	11.44	-
8	14VR008	Phattepur (Basaha)- Barkhedada Road	7.30	-	-	-	-	-	-
9	14VR009	Nepaltar-Udaypurgadhi -Kurkuntar Road	0.80	-	-	0.80	-	0.80	-
10	14VR010	Murkuchi -Puware -Bhutatar -Bhandareghat Road	0.19	-	0.19	-	0.19	-	-
11	14VR011	Sombare -Risku -Deulikuna- KurKuntar Road	4.68	-	-	4.68	-	4.68	-
12	14VR012	Rauta-Bolunkha-jayamire Raod	1.49	-	-	1.49	-	1.49	-
13	14VR013	Sidipur-Shaune Road	3.80	-	-	3.80	-	3.80	-
14	14VR014	Risku -Bihbare -Tapi Road	6.25	-	-	6.25	-	6.25	-
15	14VR015	Belshrot -kalikhola-Timanahi Road	3.61	-	-	3.61	-	3.61	-
16	14VR016	Lalpatta -Ghanchakre-Biralitar Road	5.92	-	-	5.92	-	5.92	-
17	14VR017	Rauta (Gogane)- Malmase- Pokhari Road	5.97	-	-	5.97	-	5.97	-
18	14VR018	Deuri -Shreepur -Damauti Road	3.16	0.22	-	2.94	0.22	2.94	-
19	14VR019	Garash- Khasibas Road	3.44	-	-	3.44	-	3.44	-
20	14VR020	Salghari - Damauti Road	7.05	0.55	1.42	5.08	1.97	5.08	-
21	14VR021	Saune- Dhapleng Road	4.45	-	-	4.45	-	4.45	-
22	14VR022	Sahare-Andhaeri Road	1.49	-	-	1.49	-	1.49	-
23	14VR023	Sirise- Baseri Road	4.47	-	-	4.47	-	4.47	-
24	14VR024	Lalpatta -Kharkhola -Damauti Road	4.20	-	-	4.20	-	4.20	-
25	14VR025	Bhutatar -Okhareni -Sinkaule Road	4.66	-	-	4.66	-	4.66	-
26	14VR026	Birendrabazar-Sidipur-Chatra-Kathmandu	7.41	-	-	7.41	-	7.41	-
27	14VR027	Katari-Dashbighe	0.87	-	-	0.87	-	0.87	-
28	14VR028	Panchwati-Dapar-Chure-Bhuware-Tariganga	2.01	-	-	2.01	-	2.01	-
29	1	Ruptar-Iname-Dagale	10.00	-	-	10.00	-	10.00	-
30	2	Kothuferi-Bagdakha	7.00	-	-	7.00	-	7.00	-
	Total		141.13	0.81	16.80	123.52	17.61	123.52	-

District-wise LRN Map and Data Tables Province - 2





Overall Road Inventory (DIM)

No. of Roads	Road Class	Total length; km	Black Top; km	Gravel; km	Earthen; km	Gravel; km	Earthen; km	All weather	Fair weather	New Construction
	Strategic Road network	246.50	135.00	65.50	46.00			200.50	46.00	
	Urban Roads	-	-	-	-			-	-	
26	District Road core network	280.88	7.22	178.12	95.54			185.34	95.54	
37	Village Roads	256.76	-	42.50	214.26			42.50	214.26	
	Total	784.14	142.22	286.12	355.80			428.34	355.80	-

District Road Core Network (DRCN)

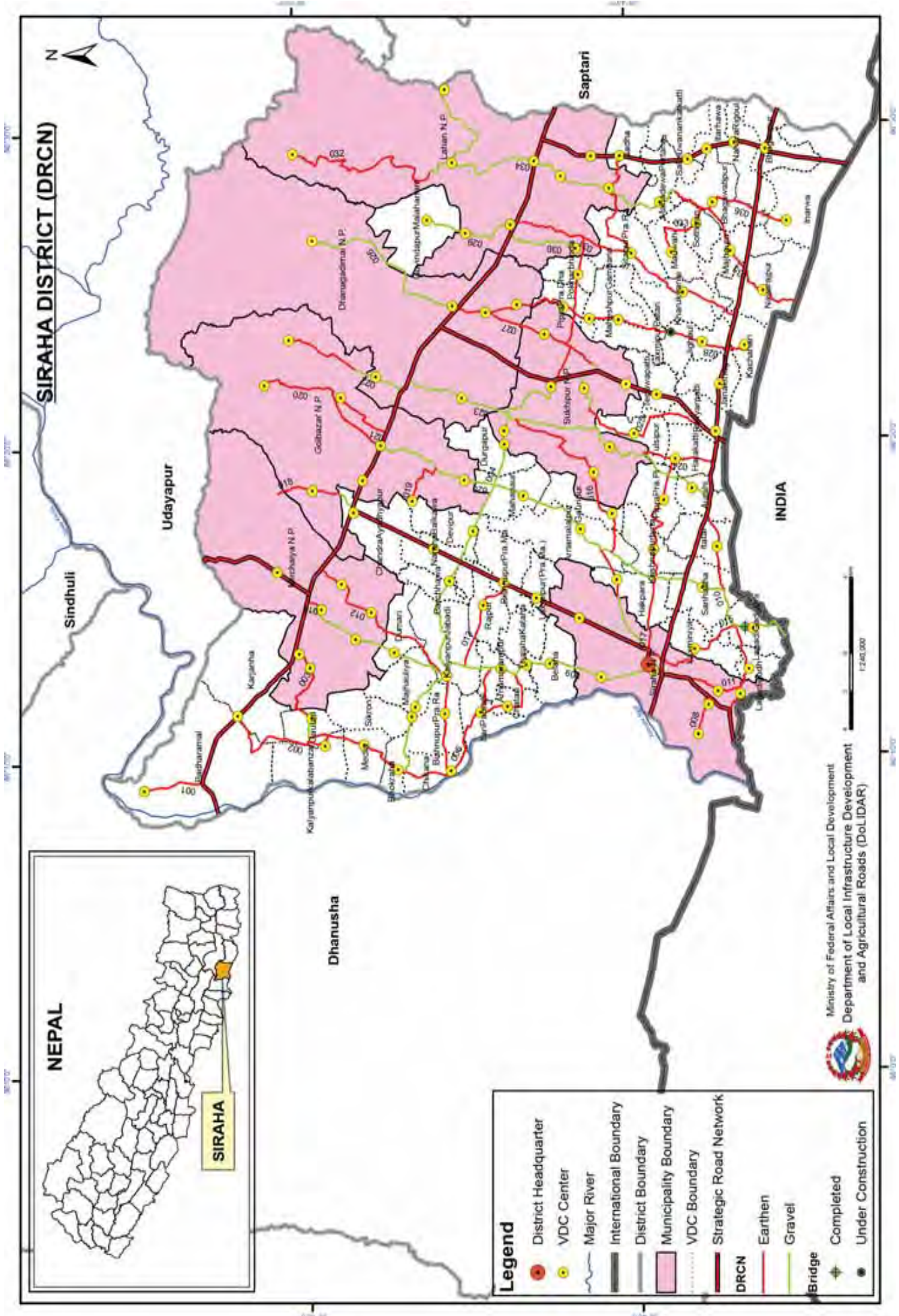
SN	Road Code	Name of Road	Total length; km	Black Top; km	Gravel; km	Earthen; km	All weather	Fair weather	New Construction	VDCs/Municipality Passes
1	15DR001	Kusaha-Belhi Sadak	16.33	-	16.33	-	16.33	-		Kushaha, Malahanama, Paterwa, Malhaniya, Mauwaha, Belhi
2	15DR002	Kadhkhona-Rautahat Sadak	16.93	-	12.60	4.33	12.60	4.33		Kushaha, Paterwa, Malhaniya, Rautahat, Rammagar
3	15DR003	Kharchuiya-Fulkai-Kachan Deuri Sadak	20.98	-	10.00	10.98	10.00	10.98		Khajpur, Pansera, Siruwa Belhi, Dhangahi, Sarshwar, Phulaki, Kanchan, Deuri
4	15DR004	Kalyanpur-Inarwa-Phulbariya-Banaula Barahi Kusaha Sadak	19.62	-	7.50	12.12	7.50	12.12		Kalyanpur, Maina Sahashrabahu, Inarwa Phulbariya, Negada, Banaula, Kabilasha, Bhutahi, Pato, Bhutahi
5	15DR005	Kathaunapato-Aurahi Sadak	17.81	-	17.81	-	17.81	-		Mohanpur, Rampur Jamuwa, Arnaha, Brahmapur, Pato, Tarahi
6	15DR006	Jharuwa chowk- Jhutaki Sadak	21.50	-	21.50	-	21.50	-		Khoksar Prabaha, Sambhunath, Patthargada, Belahi Chapena, Nargho, Banainiya
7	15DR007	Rupani-Katiya-Malekhpur-fakira-Chhinamustaha-Lalpatti-Lokram Sadak	29.97	-	28.00	1.97	28.00	1.97		Nakati Rayapur, Kataiya, Malekpur, Simraha, Phakira, Chhinamasta, Lalpatti, Kochabakhari
8	15DR008	Hariharpur-Pakari-Bisariya-Tilathi Sadak	23.17	0.75	14.25	8.17	15.00	8.17		Prasbani, Hariharpur, Dighawa, Pakhi, Mahadeva, Bamangama katti, Deuri Bharuwa, Bishariya, Launiya, Tilathi, Kochabakhari
9	15DR009	Portaha-Bakhduwa Sadak	22.44	-	11.00	11.44	11.00	11.44		Jandaul, Bakduwa, Prasbani, Diman, Jandagothi, Bhagatpur, Joginiya 1, Joginiya 2
10	15DR010	Rajbiraj Govindapur Road to Barahi BirpurLink Sadak	12.72	-	-	12.72	-	12.72		Rajbiraj, Boriya, Itahari Bisnupur, Kochabakhari, Chhinamasta
11	15DR011	Mainakaderi-Rupani Road	6.04	-	-	6.04	-	6.04		Mainakaderi, Trikaul, Portaha
12	15DR012	Mauhi Bridge to Purba Biarawa VDC Link Road	1.22	1.22	-	-	1.22	-		Trikaul, Bairawa
13	15DR013	Rampur Jamuha-Basalpur Sadak	2.88	-	-	2.88	-	2.88		Rampur Babalwa, Basbalpur
14	15DR014	Kathuana Patoko Amarlati chowk to Purb Brahmapur VDC-Gamariya Prabaha-Western canal Road	4.08	-	-	4.08	-	4.08		Bramhapur, Gamhariya
15	15DR015	Bhardaha-Dadaha-Pakari Sadak	12.11	-	12.11	-	12.11	-		Pakhi, Bathanaha, Dadha, Diman, Trikaul, Madhawapur, Bhardawa
16	15DR016	Portaha Bakduwa Road(Argitol)-Paschim Chandra Canal~Trikaul VDC-Goithi Bhavan Road	7.49	-	7.49	-	7.49	-		Diman, Goithi, Trikaul, Madhawapur, Portaha
17	15DR017	Rajbiraj Hanuman nagar sadak ko Jhalahi tol dekhi dakshim Western canal samma Sadak	2.57	-	2.57	-	2.57	-		Rajbiraj M., Phasaith, Bishariya

SN	Road Code	Name of Road	Total length; km	Black Top; km	Gravel; km	Earthen; km	All weather	Fair weather	New Construction	VDCs/Municipality Passes
18	15DR018	Jandaul-Kusaha Sadak	8.59	4.51	1.58	2.50	6.09	2.50		Bamangama Katti, Madhepura, Koiladi
19	15DR019	Rajbiraj Hanumannagar Road (Mansapur chowk)-Dakhsin canal bank-Kobarsain VDC Link Road	3.24	-	3.24	-	3.24	-		Bamangama Katti, Barsain
20	15DR020	Mahuli lauhajara hanumannagara sadak	10.31	-	5.00	5.31	5.00	5.31		Bakhdhuwa, Lohajara, Goithithi, Trikaul
21	15DR021	Topa chowk to Uttar Mahadeva gabisa bhwan hudai bhagwatpur gabisa bhawan samma Sadak	5.00	-	3.00	2.00	3.00	2.00		Bamangama Katti, Mahadeva, Bhagwatpur
22	15DR022	Rupnagar-Kanchanpur-Pathari-Pademara Sadak	4.88	0.74	4.14	-	4.88	-		Ghoghanpur, Dharmapur, Jagatpur, Kanchanpur
23	15DR023	Rajbiraj pump canal Padariya chowk-Urtar Dighuwa VDC- Bhagwatpur VDC Building Road	5.08	-	-	5.08	-	5.08		Rajbiraj M., Pakhi, Bathanaha, Mahadeva, Bhagwatpur
24	15DR024	Bishnupur tol-Paschim Itahari Bishnupur VDC Building Road	0.47	-	-	0.47	-	0.47		Boriya, Itahari Bishnupur
25	15DR025	Baluwa Chowk~Paschim Ghoghanpur VDC Link Road	1.10	-	-	1.10	-	1.10		Ghoghanpur, Dharmapur
26	15DR026	Andhupatti chowk-Joginiya 2 VDC Building Road	4.35	-	-	4.35	-	4.35		Bathanaha, Joginiya 2, Hanumannagar, Joginiya 1
	26	Total	280.88	7.22	178.12	95.54	185.34	95.54	-	

Village Roads

SN	Code	Name of Road	Total length; km	Black Top; km	Gravel; km	Earthen; km	All weather	Fair weather	New Construction
1	15VR001	Bode-Barsain - Kushmahar-Ramanagar	6.50	-	3.00	3.50	3.00	3.50	
2	15VR002	Kanchira - Lalapatti -Katona Sadak	10.50	-	-	10.50	-	10.50	
3	15VR003	Bode Barsain- Malahania-Ramnagar	5.50	-	-	5.50	-	5.50	
4	15VR004	Kadarbona-Rautahat Road							
	18.67	-	4.50	14.17	4.50	14.17	-	-	
5	15VR005	Lohajara - Maimakaderi - Portaha	10.12	-	5.00	5.12	5.00	5.12	
6	15VR006	Haripur-Paniera - Paterwa Khojpur	11.77	-	-	11.77	-	11.77	
7	15VR007	Simara-Barmajhiya-Malkore	9.00	-	4.00	5.00	4.00	5.00	
8	15VR008	Dhatibajar- Dubahi - Siswa	6.78	-	-	6.78	-	6.78	
9	15VR009	Deuri-Khadagpur - Pato	8.40	-	4.00	4.40	4.00	4.40	
10	15VR010	Gaura-Balanpatti û Shehara	5.98	-	2.50	3.48	2.50	3.48	
11	15VR011	Siraha Road-Bishaharia- G.Parwaha-Chandra Nahar	7.87	-	-	7.87	-	7.87	
12	15VR012	Debdhar-Belha-Phulbariya	7.75	-	4.00	3.75	4.00	3.75	
13	15VR013	Rupni - Gaighat	16.00	-	10.00	6.00	10.00	6.00	
14	15VR014	Sakhubari-Kamalapur	7.12	-	2.00	5.12	2.00	5.12	
15	15VR015	Trafficchowk (Sambhunath) - Gaighat	4.50	-	-	4.50	-	4.50	
16	15VR016	Birendra Bazar-Basbiti-Musahamia	6.50	-	1.50	5.00	1.50	5.00	
17	15VR017	Rupnagar-Sawanpur -Ghoghanpur	6.80	-	2.00	4.80	2.00	4.80	
18	15VR018	Boriya-Ranjitpur-Gorgama Road	2.00	-	-	2.00	-	2.00	
19	15VR019	Kadamaha Chowk-Chakadaha-Paramanpur-Tikuliya-Dhatitol "	10.00	-	-	10.00	-	10.00	
20	15VR020	Kushaha Highschool-Madhupatti-Lakshampur Road	6.00	-	-	6.00	-	6.00	
21	15VR021	Nardho-Anharikatti Tol-Jamuwa-Shambhunath-Baniniya Sadak	3.00	-	-	3.00	-	3.00	
22	15VR022	Portaha-Mainakaderi-Bheriya-Buddhawa-Lohajara "	10.00	-	-	10.00	-	10.00	
23	15VR023	Rampura-Hatti-Kochabakhari-Lokharam Road	7.00	-	-	7.00	-	7.00	
24	15VR024	Raypur-Khoksar-Tengaraha Road	4.00	-	-	4.00	-	4.00	

SN	Code	Name of Road	Total length; km	Black Top; km	Gravel; km	Earthen; km	All weather	Fair weather	New Construction
25	15VR025	Topa-Parashahi-Koiladi Road	5.00	-	-	5.00	-	5.00	
26	15VR026	Bhediya-Kamalpur-Babhana	5.00	-	-	5.00	-	5.00	
27	15VR027	Gaura-Sarswar-Gaura-Mahanauri-Madhuban-Balanpatti Shehara	4.00	-	-	4.00	-	4.00	
28	15VR028	Jhutki-Pachinadi Sadak	6.00	-	-	6.00	-	6.00	
29	15VR029	Bburki-Hariharpur-Matgadhi-Kamalpur -Dighwa	8.00	-	-	8.00	-	8.00	
30	15VR030	Phatehpur-Sakhawani-Balardah	2.00	-	-	2.00	-	2.00	
31	15VR031	Bhagani - Patantol - Odraha	4.00	-	-	4.00	-	4.00	
32	15VR032	Gangajali - Odraha - Bochahi	4.00	-	-	4.00	-	4.00	
33	15VR033	Rupnagar-Bastipur-Sawanpur - Ghoghhanpur	4.00	-	-	4.00	-	4.00	
34	15VR034	Dharmapur-Raghunathapur-Gorapar-Sukkhatal-Tatamatol-Barmajhiya	8.00	-	-	8.00	-	8.00	
35	15VR035	Kachan-Deuri	3.00	-	-	3.00	-	3.00	
36	15VR036	Nardho-Bishanpur Road	12.00	-	-	12.00	-	12.00	
37		Inruwa-Kunauli Road	-	-	-	-	-	-	
	37	Total	256.76	-	42.50	214.26	42.50	214.26	-



SIRAHA DISTRICT (DRCN)

NEPAL

SIRAHA

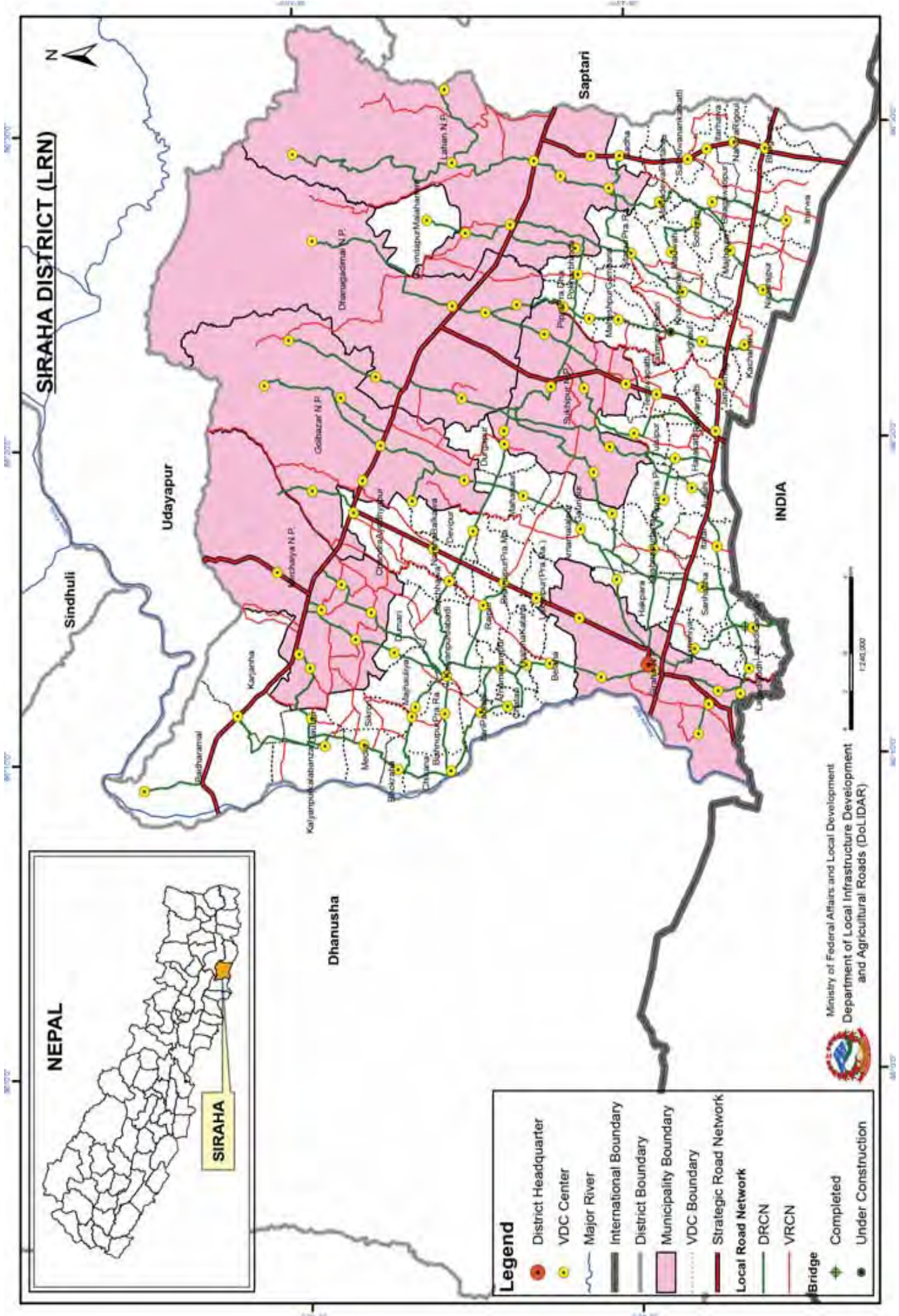
Legend

- District Headquarter
- VDC Center
- Major River
- International Boundary
- District Boundary
- Municipality Boundary
- VDC Boundary
- Strategic Road Network
- DRCN
- Earthen
- Gravel
- Bridge
- Completed
- Under Construction

Ministry of Federal Affairs and Local Development
 Department of Local Infrastructure Development
 and Agricultural Roads (DoLIDAR)



1:240,000



SIRAHA DISTRICT (LRN)

NEPAL

SIRAHA

Legend

- District Headquarter
- VDC Center
- Major River
- International Boundary
- District Boundary
- Municipality Boundary
- VDC Boundary
- Strategic Road Network
- Local Road Network
- DRCN
- VRCN
- Bridge
- Completed
- Under Construction

Ministry of Federal Affairs and Local Development
 Department of Local Infrastructure Development
 and Agricultural Roads (DoLIDAR)



1:240,000

Overall Road Inventory (DIM)

No. of Roads	Road Class	Total length; km	Black Top; km	Gravel; km	Earthen; km	All weather	Fair weather	New Construction
	Strategic Road network	144.93	111.93	19.00	14.00	130.93	14.00	
	Urban Roads	-	-	-	-	-	-	
36	District Road core network	384.50	-	151.00	233.50	151.00	233.50	-
57	Village Roads	449.70	-	92.20	357.50	92.20	357.50	-
	Total	979.13	111.93	262.20	605.00	374.13	605.00	-

District Road Core Network (DRCN)

SN	Road Code	Name of Road	Total length; km	Black Top; km	Gravel; km	Earthen; km	All weather	Fair weather	New Construction	VDCs/Municipality Passes
1	16DR001	Badaharmahal Bandipur- Kamala- Uttarbahini Sadak	3.50			3.50	-	3.50		Badharmal
2	16DR002	Bastipur-Chikna Sadak pr-1 sadak	15.50			15.50	-	15.50		Badharmal, Karjanha, Kalyanpur Kalabajar, Gautari, Bhediya, Bhokraha, Chikana
3	16DR003	Kalyanpur (ka.Ba.) - Gautari - Malhankhori Health Post - Malhaniya Chowk sadak	7.00		1.00	6.00	1.00	6.00		Kalyanpur Kalabanzar, Gautari, Malhaniya Khori, Rampur Birta
4	16DR004	Chiekna - Kalyanpur - Gadha sadak	46.50		26.50	20.00	26.50	20.00		Chikana, Bishnupur Pra. Ra., Majhauliya, Kalyanpur Jabadi, Barchhawa, Naraha Balkawa, Devipur, Mahanaur, Durgapur, Belhi, Sukhipur, Mohan Kamlpur
5	16DR005	Kalyanpur Jabdi -Bishnupur (Pra.Ra)-Nirdhana Sadak	6.00			6.00	-	6.00		Kalyanpur Jabadi, Bishnupur Pra. Ra., Chikana
6	16DR006	Arnama Sanchiraiya-Itariprashai Nirdhana-Chikna Road	7.00			7.00	-	7.00		Arnamarapur, Itari Parsahi, Chikana
7	16DR007	Baniya Chowk - Itari Parsai Road	4.50			4.50	-	4.50		Arnamarapur, Chatari, Itari Parsahi
8	16DR008	Madar Basiyainar-Fulbadiya-Ma. Gaamhariya	2.50			2.50	-	2.50		Madar, Malhaniya Gamhariya
9	16DR009	Mirchaiya- Kalyanpur -Siraha Road	22.00		22.00		22.00	-		Ramnagar Mirchaiya, Radhopur, Dumari, Majhauliya, Kalyanpur Jabadi, Arnamarapur, Thalaha Kataha, Belaha, Sarswar, Siraha NP
10	16DR010	Aurahi Ma.vi-Kamalpur-Kalimandir-Suksena Sadak	12.00		2.00	10.00	2.00	10.00		Aurahi, Itatar, Sanhaitha, Lagadi Gadiyani, Lagadigodh, Sukhachina
11	16DR011	Makhanaha - Sukhachina - Lagadigodh Road	3.00			3.00	-	3.00		Siraha NP, Khirauna, Sukhachina
12	16DR012	Dhodhana-Ga. Maheshpur-Kalyanpur-Ramma	10.00			10.00	-	10.00		Fulbariya, Maheshpur Patari, Sitapur, Dumari, Kalyanpur Jabadi
13	16DR013	Bishnupur Pra. Ma. - Rajpur - Bhokraha - Kalyanpur Jabadi (karuniyahi)Road	5.00			5.00	-	5.00		Bishnupur Pra. Ma, Rajpur, Kalyanpur Jabadi
14	16DR014	Thana Chowk- Mirchaiya Bazar	1.00			1.00	-	1.00		Ramnagar Mirchaiya
15	16DR015	Siraha Laxminiya- Sikajyoti Kadamchowk Road	5.50			5.50	-	5.50		Siraha NP, Laxminiya, Lagadi Gadiyani
16	16DR016	Siraha - Sukhipur Road	18.50		3.50	15.00	3.50	15.00		Siraha NP, Hakpara, Arnamalapur, Gauripur, Silorba Pachhawari, Sukhipur, Belhi
17	16DR017	Siraha - Pipra (Pra.Pi) - Harkatti Road	13.00			13.00	-	13.00		Siraha NP, Hakpara, Kirshnapur birta, Pipra Pra. Pi., Harkatti

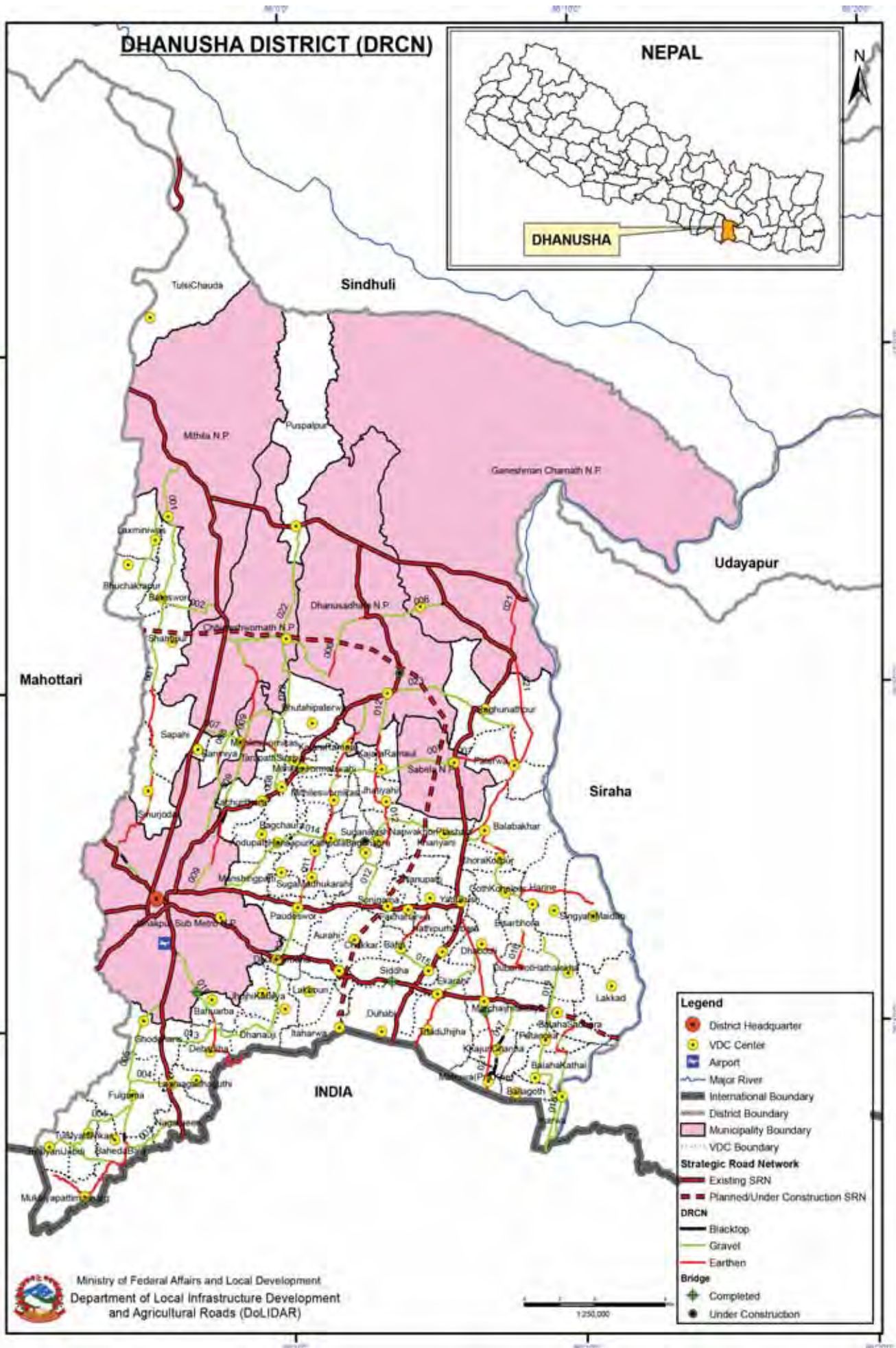
SN	Road Code	Name of Road	Total length; km	Black Top; km	Gravel; km	Earthen; km	All weather	Fair weather	New Construction	VDCs/Municipality Passes
18	16DR018	M. Rajmarga - Kamaldaha Road	5.00		1.00	4.00	1.00	4.00		Chandira Ayodhyapur, Chandrodaiyapur, Fulbariya
19	16DR019	Uehha Ma. vi Chowk- Belkawa- Betauna Road	3.00			3.00	-	3.00		Betauna, Ashokpur Balkawa
20	16DR020	Jamdha-Lagadhi- Gadhiyani	34.50		26.00	8.50	26.00	8.50		Jamadaha, Asanpur, Betuna, Mahanaur, Arnamalalpur, Hakpara, Sanhaittha, Lagadi Gadiyani
21	16DR021	Asanpur(Nipaniya Chowk)- Lalpur Road	3.50			3.50	-	3.50		Asanpur, Lalpur
22	16DR022	Kasha - Mukshar Road	7.50		3.00	4.50	3.00	4.50		Ayodhyanager, Muksar
23	16DR023	Ayodhyanager-Pipra- Aurahi Road	19.50		19.50		19.50	-		Ayodhyanager, Pulkahakati, Belhi, Sukhipur, Kabilasi, Pipra Pra. Pi., Aurahi
24	16DR024	Darahiya Harkatti - Kabilasi Road	4.00			4.00	-	4.00		Harakatti, Kabilasi
25	16DR025	Bariarpatti-Tulshipur-Tenuwapatti-Kushaha Laxminiya	10.00		2.00	8.00	2.00	8.00		Bariarpatti, Tulshipur, Tenuwapatti, Kushalaxminiya
26	16DR026	Zeromile-Sare -Ambash	10.50		10.50		10.50	-		Dhangadhi, Bishupurkatti
27	16DR027	Kusaha Laxminiya - Hanumannagar (Pra.Dha)	8.00		1.00	7.00	1.00	7.00		Kushaha Laxminiya, Mohanpur Kamalpur, Hanumannagar Pra. Dha.
28	16DR028	Dhangadi - Patari Jijhaul - Kachnari Road	18.00			18.00	-	18.00		Dhangadhi, Hanumannagar Pra. Dha. Bhawanipur, Pipra Pra. Dha., Maheshpur Gamharia, Laxmipur Patari, Jijhaul, Kachanari
29	16DR029	Ganeshchowk-Mamikdaha Road	4.50		4.50		4.50	-		Padariya Tharutol, Bastipur, Govindapur Malahnam
30	16DR030	M. Rajmarga - Siswani - Barchawa Road	4.00		4.00		4.00	-		Bastipur, Siswani
31	16DR031	Ganesh Chowk-Bhotiya Tol-Sitrapur(Pra.Dha)- Nagribhadari	15.00		1.00	14.00	1.00	14.00		Bastipur, Padariya Tharutol, Siswani, Sitapur Pra. Dha. Kharukyahi, Nargi, Kachnari
32	16DR032	Lahan9 (Guddigaun) - Dhodana - Betaha Road	13.50		2.00	11.50	2.00	11.50		Bhediya, Dodhana
33	16DR033	Mahuwahi - Sodhiyane - Tamasiya	4.50			4.50	-	4.50		Sothiyani, Mauwahi
34	16DR034	Lahan - Taregana - Mahadevthan - Kabde Road	12.00		12.00		12.00	-		Lahan NP, Bhediya, Taregana Govindapur
35	16DR035	Lahan - Sahid chowk - Jhanjharpatti Sadak	20.00		9.50	10.50	9.50	10.50		Lahan NP, Brahmagaughadi, Bhawanpur Kalabanzar, Mahadewa Portaha, Sothiyani, Bhagwatipur, Majhaura, Nawarajpur
36	16DR036	Bhagwatipur (Ta.Su) Chowk- Garsaha-Inarwa-Mani Chowk Road	5.00			5.00	-	5.00		Bhagwatipur, Inarwa
	36	Total	384.50	-	151.00	233.50	151.00	233.50	-	

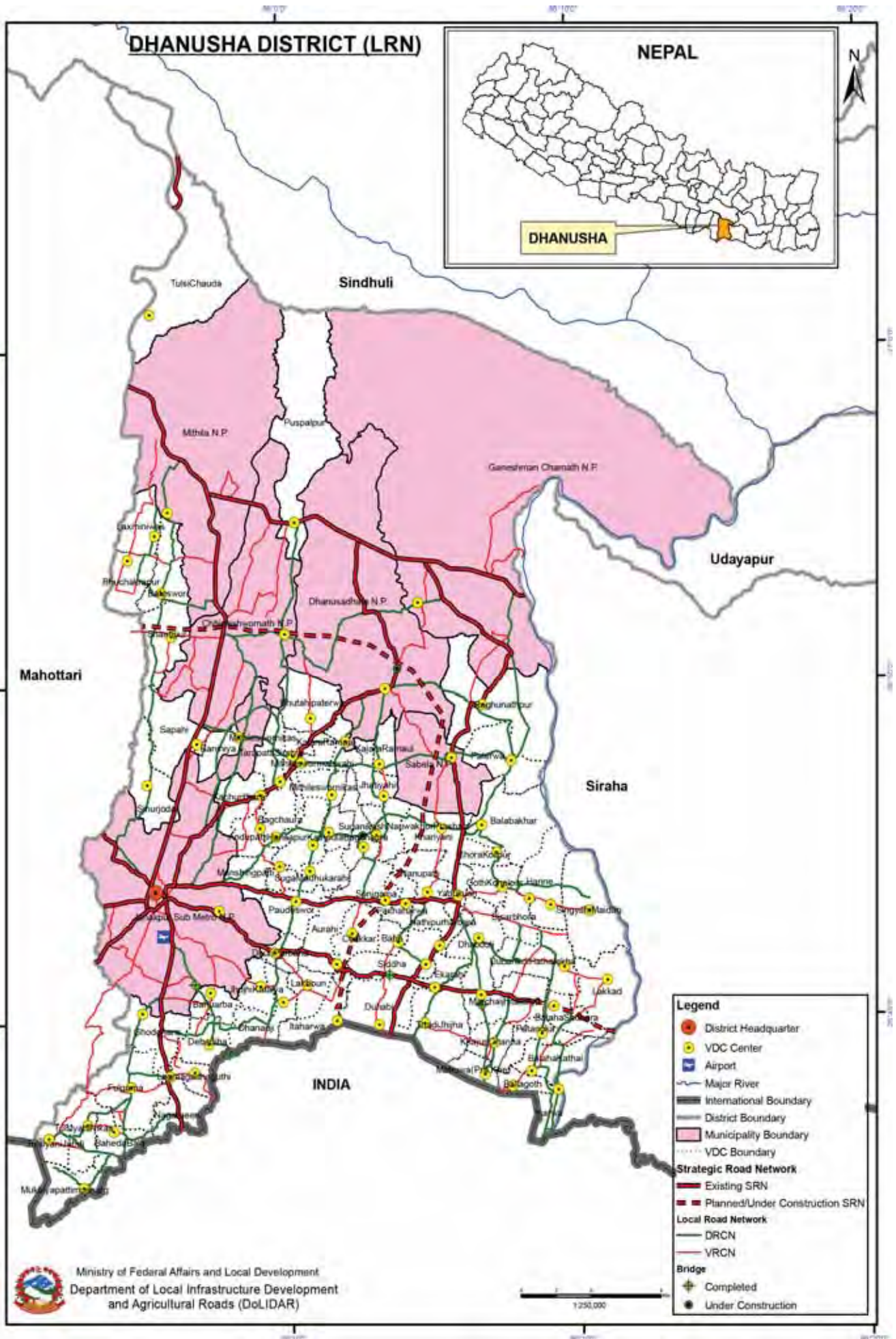
Village Roads

SN	Code	Name of Road	Total length; km	Black Top; km	Gravel; km	Earthen; km	All weather	Fair weather	New Construction
1	16VR001	Karianaha 4 - Kalyanpur 6 - Bherwa Tole Road	15.00			15.00		15.00	
2	16VR002	Bheriya - Kalyanpur Jabadi Road	8.00			8.00		8.00	
3	16VR003	Nirdhana - Bishnupur - Kalyanpur Road	2.00			2.00		2.00	
4	16VR004	Mirchaya - Kuthanama - Bhedia Road	7.00			7.00		7.00	
5	16VR005	Kalyanpur Ka.Ba-Premnagar-Raghopur Gachiya Road	9.00			9.00		9.00	
6	16VR006	Gautam - Mahendra Rajmarg	5.00			5.00		5.00	
	16VR006	Gautam - Mahendra Rajmarg	5.00			5.00		5.00	

SN	Code	Name of Road	Total length; km	Black Top; km	Gravel; km	Earthen; km	All weather	Fair weather	New Construction
7	16VR007	Mahadewa - Chamartole - Belshot Road	12.00	-	-	12.00	-	12.00	
8	16VR008	Badaharamal-Sitapur-Chauharwa (New chowk) Road	3.50	-	3.50	-	3.50	-	
9	16VR008	Badaharamal-Sitapur-Chauharwa (New chowk) Road	10.00	-	-	10.00	-	10.00	
10	16VR009	Kalabanjar-Malahaniyakhori health post-M.Rajmargh	12.00	-	-	12.00	-	12.00	
11	16VR010	Kalyanpur - Itari - Parsai Road	2.50	-	-	2.50	-	2.50	
12	16VR011	Itari Parsai - Majholiya Road	8.00	-	-	8.00	-	8.00	
13	16VR012	Mirchahiya - Kuthanama - Bhedia Road	2.50	-	2.50	-	2.50	-	
14	16VR013	Belshot - Bhotetole -Mahadewa Road	20.00	-	-	20.00	-	20.00	
15	16VR014	Itari - Parsai - Nirdhana Road	1.00	-	-	1.00	-	1.00	
16	16VR015	Kuthunuwa - Sickron - Bhadiya - Rampur Road	2.00	-	-	2.00	-	2.00	
17	16VR016	Belha - Chandrayodhyapur - Mahendra Rajmarg	18.50	-	8.50	10.00	8.50	10.00	
18	16VR017	Kalyanpur- Sitapur - Mahendra Rajmarg	10.00	-	-	10.00	-	10.00	
19	16VR018	Mahendra Rajmarg - Mahespur	2.00	-	-	2.00	-	2.00	
20	16VR019	Manahwara - Gotari Road	3.00	-	-	3.00	-	3.00	
21	16VR020	Baluwa- Chandruodhyopur Road	19.50	-	9.50	10.00	9.50	10.00	
22	16VR021	Dhangadi-Bariyarpatti Road	2.00	-	-	2.00	-	2.00	
23	16VR022	Old Choharwa - Panbari - Lalbhitiya Road	13.00	-	13.00	-	13.00	-	
24	16VR023	VDC Sitapur to Pra.Pa. Soni gaun - Dokhaba Road	3.00	-	-	3.00	-	3.00	
25	16VR024	Bisanpur Pr. Ma. - Pipra - Sukhipur Road	16.00	-	-	16.00	-	16.00	
26	16VR025	Ramana - Dokaha Road	1.50	-	-	1.50	-	1.50	
27	16VR026	Hakpada Pipra Auraha-Tarapatti chowk-Tarapatti-Laxminiya Road	5.00	-	-	5.00	-	5.00	
28	16VR027	Madar Custom to M.Gamhariya to Kharlashwa-Manpur Road	5.00	-	-	5.00	-	5.00	
29	16VR028	Khairtoka Custom - Sarswar Road	3.50	-	3.50	-	3.50	-	
30	16VR029	Khairtoka Custom - Sarswar Road	5.00	-	-	5.00	-	5.00	
31	16VR030	Police post-Madar Hatiya-Khertoka-Sarswar Road	1.00	-	-	1.00	-	1.00	
32	16VR031	Budhaura Jogiya India Border Road	2.50	-	-	2.50	-	2.50	
33	16VR032	Golbazar Belkawa - Debipur Road	4.00	-	-	4.00	-	4.00	
34	16VR033	Rariyaha - Arnama Pra. Pi.- Khoriyatol Road	16.00	-	-	16.00	-	16.00	
35	16VR034	Golbazar - Durgapur - Belhi Road	7.00	-	-	7.00	-	7.00	
36	16VR035	Khajanpur - New Kamalpur Road	5.50	-	-	5.50	-	5.50	
37	16VR036	Kashaha - Tulshipur - Harkatti Road	8.00	-	-	8.00	-	8.00	
38	16VR037	Kashaha - Gauraha- Gambaria Road	9.00	-	-	9.00	-	9.00	
39	16VR038	Bariyarpatti - Tulshipur - Kushaha Laxminiya Road	5.00	-	-	5.00	-	5.00	
40	16VR039	Tenuwapatti-Tulshipur-Kashaha Aurah VDC Pokharia chowk Road	4.50	-	-	4.50	-	4.50	
41	16VR040	Laxmipur Patari - Kushaha - Aurahi Road	5.00	-	-	5.00	-	5.00	
42	16VR041	Kushaha Laxminiya - Dhangadhi Road	4.50	-	4.50	-	4.50	-	
43	16VR042	Kashaha chowk -Mothiyahi Road	2.00	-	-	2.00	-	2.00	
44	16VR043	Bastipur - Gobindpur - Mukshargola Road	14.00	-	5.00	9.00	5.00	9.00	
45	16VR044	Raghumitole - Chaprari - Negri Road	4.00	-	-	4.00	-	4.00	
46	16VR045	Dhangadhi-Patahari Jighaul -Kajinari	18.50	-	18.50	-	18.50	-	
47	16VR046	Tenuwapatti - Laxmipur - Sitapur Road	12.00	-	-	12.00	-	12.00	
48	16VR047	Bidyanagar-Sohanpur- Gargambha Road	8.00	-	-	8.00	-	8.00	
49	16VR048	Khairbona chowk - Inarwa Road	9.00	-	-	9.00	-	9.00	
50	16VR048	Manikdah - Ganeshpur - Shallesh Phulbari Road	3.50	-	3.50	-	3.50	-	

SN	Code	Name of Road	Total length; km	Black Top; km	Gravel; km	Earthen; km	All weather	Fair weather	New Construction
49	16VR049	Navrajpur-Devnagar-Inerwa (Garsaha tole) Road	8.00			8.00	-	8.00	
50	16VR050	M.Rajmargh-Ganeshpur-Sitapur- Barhari Bazar Road	14.00			14.00	-	14.00	
51	16VR051	Bathnaha - Jagatpur Phulbaria - Kushandi Road	15.00		3.00	12.00	3.00	12.00	
52	16VR052	Bhagwatipur - Tamasuiya Road	2.45		2.45		2.45	-	
53	16VR053	Khairbona chowk - Inarwa Road	1.50		1.50		1.50	-	
54	16VR054	Lahan -9 - Pakdhiyagha - Govindpur Road	12.25		4.25	8.00	4.25	8.00	
55	16VR055	Lahan - Taregana - Mahadevthan Road	13.00		9.00	4.00	9.00	4.00	
56	16VR056	Bus Terminal (MRM)- Hospital chowk (Lahan) Road	4.00			4.00	-	4.00	
57	16VR057	Khairibona-Harharwa Road	5.00			5.00	-	5.00	
57	Total		449.70	-	92.20	357.50	92.20	357.50	-





Overall Road Inventory (DIM)

No. of Roads	Road Class	Total length; km	Black Top; km	Gravel; km	Fair weather	Earthen; km	Gravel; km	Fair weather	Earthen; km	All weather	Fair weather	New Construction
	Strategic Road network	203.14	108.14	66.32	28.68	174.46	28.68	28.68				
	Urban Roads	-	-	-	-	-	-	-	-	-	-	-
23	District Road core network (DRCN)	303.63	4.48	199.99	99.16	204.47	41.94	371.82	46.86	425.79	499.66	-
67	Village Roads (VRCN)	418.68	117.54	308.25	499.66	425.79	499.66	499.66	499.66	499.66	499.66	-
	Total	925.45	117.54	308.25	499.66	425.79	499.66	499.66	499.66	499.66	499.66	-

District Road Core Network (DRCN)

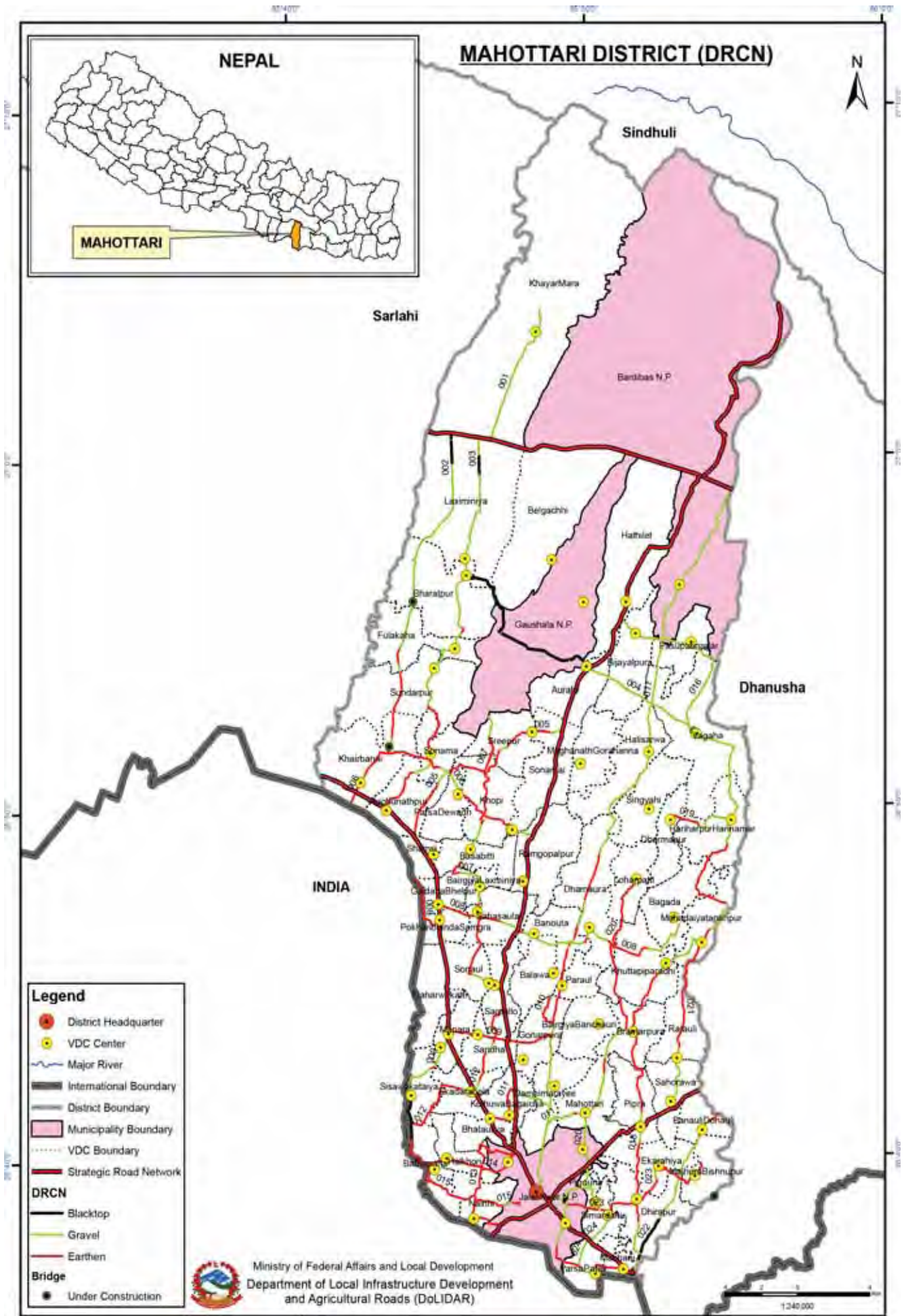
SN	Road Code	Name of Road	Total length; km	Black Top; km	Gravel; km	Earthen; km	All weather	Fair weather	New Construction	VDCs/Municipality Passes
1	17DR001	Janakpur N.P.-Kurtha - Shantipur-sapahi (Gajariya)-Bateswor- Jamuni Niwash Road	26.94	0.55	18.21	8.18	18.76	8.18		Janakpur N.P., Kurtha, Sinurjoda, Sapahi, Shantipur, Bateswor, Begadawar
2	17DR002	Hariharpur-Bateswor-Bhuchakrapur-Laxminiwas	10.03		10.03		10.03	-		Hariharpur, Bateswor, Bhuchakrapur, Laxminiwas
3	17DR003	Nagaraeen-BahedaBala-TulsiyahiJabdi Road	7.90		7.90		7.90	-		Nagaraeen, BahedaBala, TulsiyahiJabdi
4	17DR004	TulsiyahiJabdi-TulsiyahiNikas-Fulgama-Lagmagadhaguthi Raod	7.22	0.21	7.01		7.22	-		TulsiyahiJabdi, TulsiyahiNikas, Fulgama, Lagmagadhaguthi
5	17DR005	Devpura-Ghodghans-Fulgama-Tulsiyahi Road	15.38	0.42	8.07	6.89	8.49	6.89		DevpuraRupetha, Ghodghans, Fulgama, Bahedabala, Mukhiyapatimushang
6	17DR006	SakhuwaMahendranagar-Parbarta-Ichhapur-NauleBigha-Kisanpur-Laxmipur-Radhapur-Bharatpur	15.51	0.22	13.36	1.93	13.58	1.93		SakhuwaMahendranagar, Kisanpur, Bharatpur
7	17DR007	Janaki Medical College-Ramdaiya-Sabela-Paterwa-Kamala Road	22.11	0.01	13.40	8.71	13.41	8.71		RamdaiyaBhawadi, Bananiya, Gopalpur, Mithileswor Mauwahi, Sabela, Paterwa, Raghunathpur
8	17DR008	LaxmipurBagewa-Gopalpur-Bananiya-Ramdaiya Bhawadi-TarapattiSirsiya Road	13.44		12.76	0.67	12.76	0.67		LaxmipurBagewa, Gopalpur, Bananiya, RamdaiyaBhawadi, TarapattiSirsiya
9	17DR009	Pulchowk-Shivpur-Kachuritherra-Parastoki-Harsar-Sakhuwa Mahendranagar Road	16.14	0.77	8.62	6.75	9.39	6.75		Janakpur N.P., Kachuritherra, Parastoki, Harsar, Sakhuwa Mahendranaga
10	17DR010	DevpuraRupetha-Bahuwarba-Debditha-Dhanauji	9.32	0.26	4.28	4.77	4.55	4.77		DevpuraRupetha, Bahuwarba, Debditha, Dhanauji
11	17DR011	Bhadariya-Parbaha Paudeshwor-Dhanusha Dam	12.62		4.35	8.27	4.35	8.27		PaudeshworSugaMadhukara, Hansapurkotpulla, Bagchaura, Mithileswormikas, KajaraRamkaul, D.govindapur
12	17DR012	D.Govindapur-Kajaramaul-Jhatiyahi-NaukhorPrasahi-SugaNikas-Sonigama	14.33		7.41	6.92	7.41	6.92		D.Govindapur, KajarRamaul, Jhatiyahi, NaukhorPrasahi, SugaNikas, Sonigama
13	17DR013	Deurparbaha-Jhojhokatiya-Dhanauji-Devditha-Ghodghans Road	11.70		11.70		11.70	-		Deurparbaha, Jhojhokatiya, Dhanauji, Devditha, Ghodghans
14	17DR014	Jankepur-Manaharpur-Khariyani Kamala Road	28.53	0.05	21.67	6.82	21.72	6.82		Manshingpatti, Andupatti, Naukhorprasahi, Khariyani, Chorakoilpur, Gothkoilpur, Harine, Singyahamaidan
15	17DR015	Duhabi-Giddha-Bafai-HathipurBarbara-Nanupatti	5.15		2.12	3.03	2.12	3.03		Duhabi, Giddha, Bafai, HathipurBarbara, Nanupatti
16	17DR016	Bisharhora-DubarikotHatleka-Ekrah-Thadijijha	13.26		3.86	9.40	3.86	9.40		Bisharhora, DubarikotHatleka, Ekrahi, Thadijijha
17	17DR017	Mahuwa(pra.khe.)-Khajurichanha-Machijhitkaiya Road	4.73	1.98	2.74		4.73	-		Mahuwa(pra.khe.), Khajurichanha, Machijhitkaiya

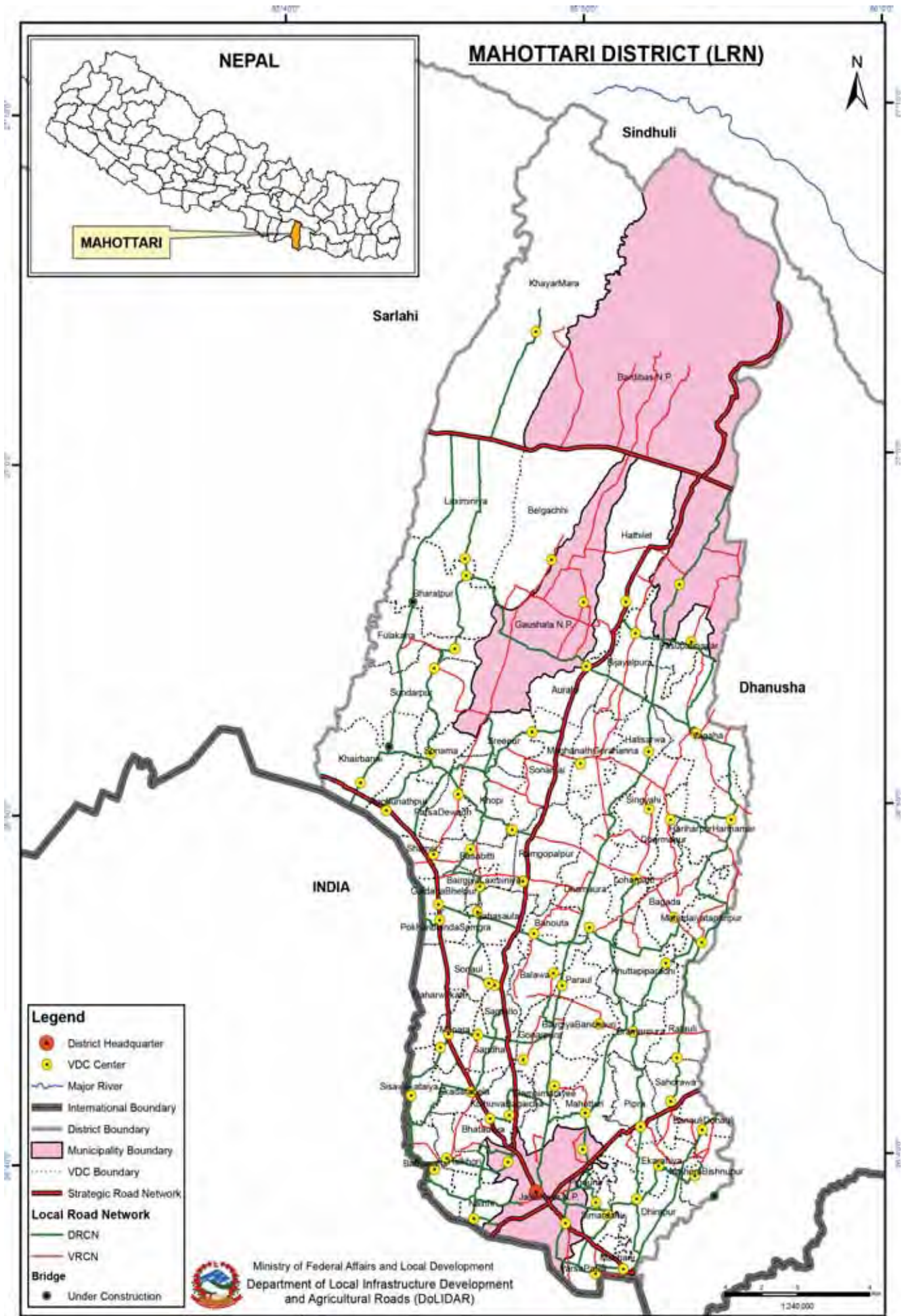
SN	Road Code	Name of Road	Total length, km	Black Top; km	Gravel; km	Earthen; km	All weather	Fair weather	New Construction	VDCs/Municipality Passes
18	17DR018	Ballahagoth-Balahasadhara-Lakkad-Singhyahi Maidan	8.77		6.92	1.85	6.92	1.85		Balahasadhara, Patunka, BalahaKathal, Ballagoth, Inarwa
19	17DR019	Inaruwa-Dubarkot-Narahi-India Border Road	12.93		12.93		12.93	-		Inarwa, Ballagoth, Balahakathal, Patamuka, Balahasadhara, Dubarikothathalekha
20	17DR020	Deuri-Parwaha-Paudeswor Road	3.17		3.17		3.17	-		Deuriparbaha, Paudeswor
21	17DR021	Mahuwa-Dhabauli-Yadukoha-Balabakhar-Parterwa-Kiratpur-Barmajhiya-Portaha Road	24.98			24.98	-	24.98		Mahuwa, Dhabauli, Yadukoha, Balabakhar, Patarwa, Kiratpur, Portaha
22	17DR022	Puspapur-Ichhapur-Tarapatti Road	12.09		12.09		12.09	-		Tarapatti, Bhutahipaterwa, Chireswor NP, Puspapur
23	17DR023	Dhanushadham-Raghumathpur-Kiratpur-Kamala Road	7.38		7.38		7.38	-		Dhanushadham, Raghumathpur
	23	Total	303.63	4.48	199.99	99.16	204.47	99.16	-	

Village Roads

SN	Code	Name of Road	Total length; km	Black Top; km	Gravel; km	Earthen; km	All weather	Fair weather	New Construction
1	17VR001	Bahurwa-Campus Chowk	10.13		10.13		10.13	-	
2	17VR002	Bahurwa-Lohona Chowk-Mahuwa-Kanakpatti-Sahidpath	4.82			4.82		4.82	
3	17VR003	Baidehi-Aurahi-Balganga-Suganikas-DhanushaDham	7.66		5.00		5.00	2.66	
4	17VR004	Baira Chowk-Baira Village	3.09					3.09	
5	17VR005	Baira Village Road	2.78					2.78	
6	17VR006	Bairiya Bazar-Tulsiyahi	4.81					4.81	
7	17VR007	Balha Gotha-Saghara-Lakkar	6.00					6.00	
8	17VR008	Benga Piprari Chowk-Dharman Tole-Janakpur	9.90					9.90	
9	17VR009	Bengadawar-Bhuchrapur-Sitapur	2.58					2.58	
10	17VR010	Bhadariya-Parwaha-Paudeswor-Dhanusha Dham Road	22.96					22.96	
11	17VR011	Biredraba Bazar-Mahinathpur	4.15					4.15	
12	17VR012	Birendra Bazar -Dhanusadham Road	6.61					6.61	
13	17VR013	Devapura Village Road	1.89					1.89	
14	17VR014	Devpura-Basaiya-Bindhi	7.32					7.32	
15	17VR015	Devapura-Bahuarwa-Khurkhirya-Lagma	2.25					2.25	
16	17VR016	Dhalkebar Village	1.37					1.37	
17	17VR017	Dhanushadham-Maknaha-Matahi-Sabaila	5.64					5.64	
18	17VR018	Digambarpur-Mahadev Maith-Durgatol	6.70					6.70	
19	17VR019	Ganguli-Navatoli-Lagma Gadhaguthi	2.96					2.96	
20	17VR020	Godar Village	1.00	1.00			1.00	-	
21	17VR021	Hariharpur Highway-Durgatol-Mahendranagar	17.71		17.71		17.71	-	
22	17VR022	Janakpur-Paudeswar-Singyahimadan (Sahidpath)	3.92	3.92			3.92	-	
23	17VR023	Juri-Kumaratol-Godar-Chisapani	0.72					0.72	
24	17VR024	Kamala Nadi-Inruwa- India Boder	8.14					8.14	
25	17VR025	Khajuri-Machi-Parsha-Mangrana	0.92					0.92	
26	17VR026	Khajuri Village	2.49					2.49	
27	17VR027	Kumarol Chowk-Pakdiya Tole	6.44					6.44	
28	17VR028	Kurtha-Shiba Chowk Janankpur	8.38					8.38	
29	17VR029	Lagma Boder-Nagarain-Phulgama	3.81					3.81	
30	17VR030	Lakhauri-Baidehi	7.29					7.29	
31	17VR031	Lakkar-Dhabauli	6.86					6.86	
32	17VR032	Laxminiya Village Road	1.87					1.87	

SN	Code	Name of Road	Total length; km	Black Top; km	Gravel; km	Earthen; km	All weather	Fair weather	New Construction
33	17VR033	Lohana-Jhoji-Dhanauji-Lakhauri	4.25			4.25	-	4.25	
34	17VR034	Mahendra Nagar-Gajariya	4.75			4.75	-	4.75	
35	17VR035	Mahendranagar-Kanchanban	3.95			3.95	-	3.95	
36	17VR036	Mahendranagar-Sakhuwa-Sapahi	3.53			3.53	-	3.53	
37	17VR037	Mahuwa-Lagma	6.79			6.79	-	6.79	
38	17VR038	Murjiya-Tarapatti-Dhanushadham-Bhagwanpur-DharapaniChowk	3.48			3.48	-	3.48	
39	17VR039	Murli Chowk-Basbiti-Bindi	5.21			5.21	-	5.21	
40	17VR040	Nagarain-Phulgama-Pheche-Tulsiyahi Jabadi	5.28			5.28	-	5.28	
41	17VR041	Naktajiljh-Bijayapur	2.01			2.01	-	2.01	
42	17VR042	Nanupatti-Harwara-Baphai-Dubahi	0.32			0.32	-	0.32	
43	17VR043	Nataji Krisi Farm-Bhuchetapur-Sitapur	2.16			2.16	-	2.16	
44	17VR044	Patunka-Sundarpur	6.55		6.55		6.55		
45	17VR045	Pulchowk-Shivaur-Thera-Chauharwa-Dhanushadham Road	2.55		2.55		2.55		
46	17VR046	Pumadaha-Ichhapur	5.46			5.46	-	5.46	
47	17VR047	Puspapur-Djambarrpur	2.03			2.03	-	2.03	
48	17VR048	Sabaila-Nanupatti	6.85			6.85	-	6.85	
49	17VR049	Sabaila-Paterwa	3.88			3.88	-	3.88	
50	17VR050	Shantipur Village Road	2.48			2.48	-	2.48	
51	17VR051	Tara Tole-Khajuri-Mahuwa	4.81			4.81	-	4.81	
52	17VR052	Tarapatti-Paudeshwar	7.18			7.18	-	7.18	
53	17VR053	Tulsiyahi-Bela Chowk	1.02			1.02	-	1.02	
54	17VR054	Tulsiyahi-Pheche-Bashiya-Janakpur	5.08			5.08	-	5.08	
55	17VR055	Yadukoha-Nathpatti-Singyai Madan	5.10			5.10	-	5.10	
56	17VR056	Yadukuha-Dumariya-Jagirtole	3.79			3.79	-	3.79	
56		Total of Village Roads (Tracked 56 Roads)	281.68	4.92	41.94	234.82	46.86	234.82	
Village Roads (With No GPS Tracking)									
57	1	Paudeshwar-Jhirkaiya-Soniga-Rudauli-Sonigama-Pachaharwa	10.00			10.00		10.00	
58	2	Suganigas-Suga Madhukahari-SonigamaMoyaha-Aurahi	10.00			10.00		10.00	
59	3	Duhabi-Itarwa-Lakhauri-Parwaha	10.00			10.00		10.00	
60	4	Harusha chakkar-Adhikari pokhari	4.00			4.00		4.00	
61	5	Sukhdev Hatti-Hatipur-Jamun chowk-Kharihani-Hawai tol-Gathe kuwa-Gothe kowelpur	12.00			12.00		12.00	
62	6	Masarpatti-Hawahi-Simrapatti	10.00			10.00		10.00	
63	7	Shivapur-Bhagwanpatti-sabaila	24.00			24.00		24.00	
64	8	Patnuka Village-Jirkaiya-Sandapur	10.00			10.00		10.00	
65	9	Parsa west-Dhawauli	17.00			17.00		17.00	
66	10	Dhanushadham sadak-Laxmipur	10.00			10.00		10.00	
67	11	Dhanushadham sadak-Shivapur	20.00			20.00		20.00	
		Total of GPS Untracked Roads	137.00	-	-	137.00	-	137.00	
	67	Total	418.68	4.92	41.94	371.82	46.86	371.82	





Overall Road Inventory (DIM)

No. of Roads	Road Class	Total length; km	Black Top; km	Gravel; km	Earthen; km	All weather	Fair weather	Earthen; km	Gravel; km	Earthen; km	All weather	Fair weather	New Construction
	Strategic Road network	185.79	99.79	72.75	13.25	172.54	13.25						
	Urban Roads	-	-	-	-	-	-						
24	District Road core network (DRCN)	349.17	18.58	173.18	157.41	191.76	157.41						
59	Village Roads (VRCN)	283.56	2.44	228.92	52.21	231.36	52.21						
	Total	818.52	120.80	474.85	222.87	595.65	222.87						

District Road Core Network (DRCN)

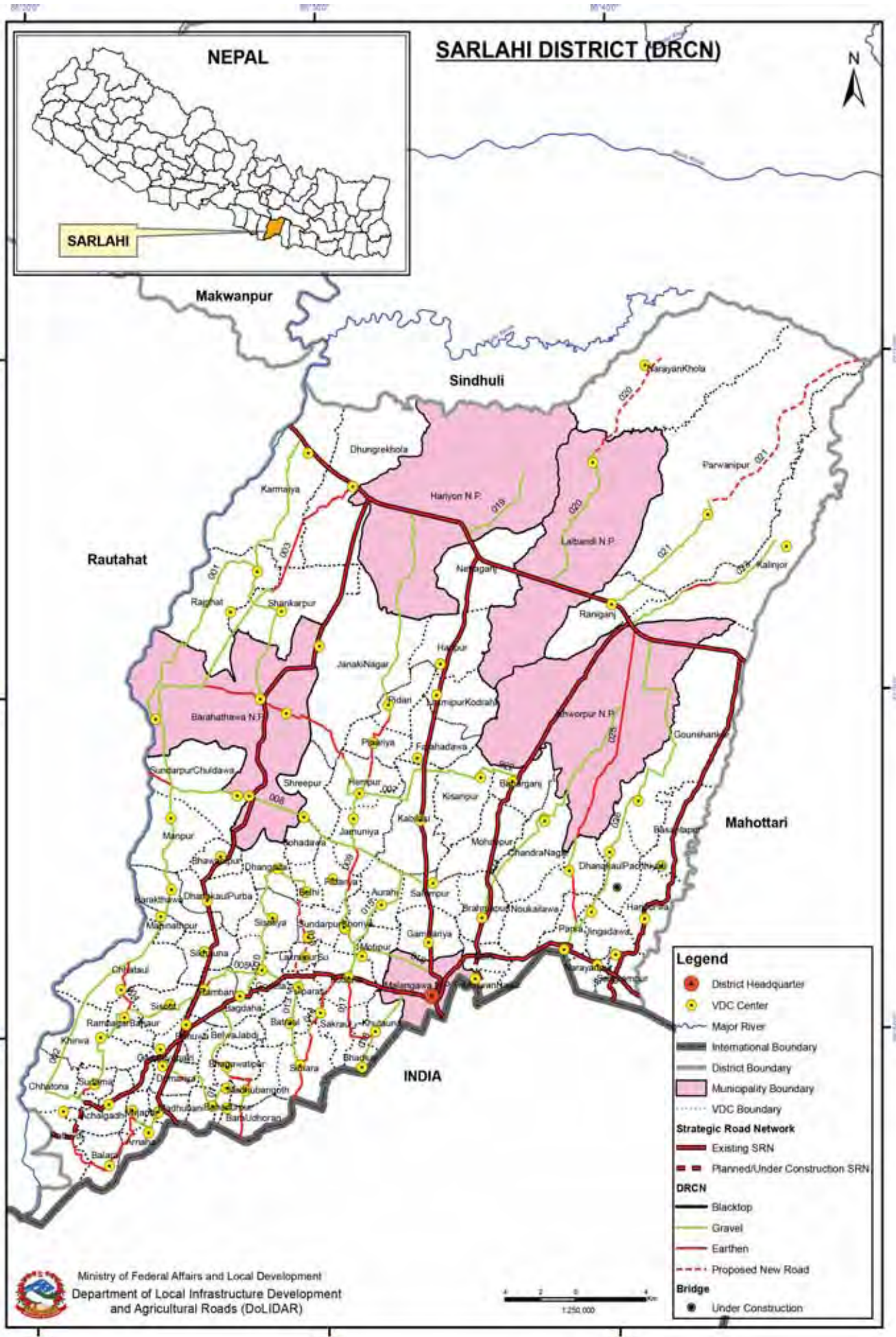
SN	Road Code	Name of Road	Total length; km	Black Top; km	Gravel; km	Earthen; km	All weather	Fair weather	New Construction	VDCs/Municipality Passes
1	18DR001	Highway - Khairmara	7.73		7.73		7.73	-		Khayarmara
2	18DR002	Khairbani-Sundarpur-Phulkaha-Bharatpur-Laksmiyya(Highway)	18.42	1.50	11.92	5.00	13.42	5.00		Khairbani, Sundarpur, Phulkaha, Bharatpur, Laksmiyya
3	18DR003	Ragunathpur-Sonama-Sundarpur-Bharatpur-Laksmiyya(Highway)	24.01	0.99	16.20	6.82	17.19	6.82		Ragunathpur, Sonama, Sundarpur, Bharatpur, Laksmiyya
4	18DR004	Hariharpur-Bhangada-Bijalpura-Aurahi-Gaushala-Bharatpur	23.94	9.63	14.31		23.94	-		Hariharpur Harimari, Bhangada, Bijalpura, Aurahi, Gaushala, Bharatpur
5	18DR005	Sonamai-Shripur-Khopi(Barriya)-Sonama	12.13		2.10	10.03	2.10	10.03		Sonamai, Shripur, Khopi, sonama
6	18DR006	Khairbani-Sonama-Parsadewad-Khopi-Ramgopalpur	13.86		3.52	10.34	3.52	10.34		Khairbani, sonama, Parsadewad, Khopi, Sonamai, Ramgopalpur
7	18DR007	Sonaul-Sahasaula-Laksmiyya-Basbitti-Kabilashi-Kathudhar	19.05		8.00	11.05	8.00	11.05		Sonoul, Sahasaula, Laksmiyya, Basbitti, Shripur, Khopi
8	18DR008	India Boarder(Kanhama)-Pokharbhinda-Sahasaula(Tikuliyia)-Banauta-Leuri-Madhapura	20.54		9.43	11.11	9.43	11.11		Pokharbhinda, Sahasaula, Banauta, Dhamaura, Khuttapipara, Bagada
9	18DR009	Bathana(Bahunto)-Sisawakatya Bazzar-Manara-Sadha-Jaukh chowk	10.35	2.58	4.54	3.23	7.12	3.23		Bathana, Sisawakatya, Manara, Sadha
10	18DR010	Sadha(kholuwa)-Gonarpura-Irduwa-Harigorigama	4.79		0.12	4.67	0.12	4.67		Sadha, Gonarpura
11	18DR011	Ekdara-kholuwa-Bagiya-Mahottari	8.07	0.05	4.41	3.61	4.46	3.61		Ekdara, Kohulwa Bagiya, Dami Marayee, Mahottari
12	18DR012	Bathnaha-Sahasram-Ekdara-Fulmantri Than-Sandha-Bilashpur-Sarpallo	10.69		2.28	8.41	2.28	8.41		Bathana, Bhataliya, Ekdara, Sadha, Sarpallo
13	18DR013	Bakhari-Ankar-Parsa-Chakwa-Nainhi-Malibara(Rajmarga)	8.47			8.47	-	8.47		Halkhori, Ankar, Nainhi
14	18DR014	Bathanaha-Halkhori(Chakwa Gaun)-Mahadevpatti -Ankhar(Bakhari)	7.90			7.90	-	7.90		Ankar, Halkhori, Bathanaha
15	18DR015	Maruyahi - Sakhari - Nahni - Jaleshwar	7.23		0.63	6.60	0.63	6.60		Bathanaha, Nainhi
16	18DR016	Bhangha-Pashupatinagar-Hathilet	11.02	1.01	10.01	-	11.02	-		Bhangaha, Pashupatinagar, Bijalpura, Hatilet
17	18DR017	Bardibas-Kisannagar-Pashupatinagar-Hatisarwa-Rauja-Padaul-Madar-Jaleshwar	40.91		33.62	7.29	33.62	7.29		Bardibas, Kisannagar, Pashupatinagar, Hatisarwa, Dharampura, Banauta, Padaul, Gonarpura, Dami Marayee, Singyai

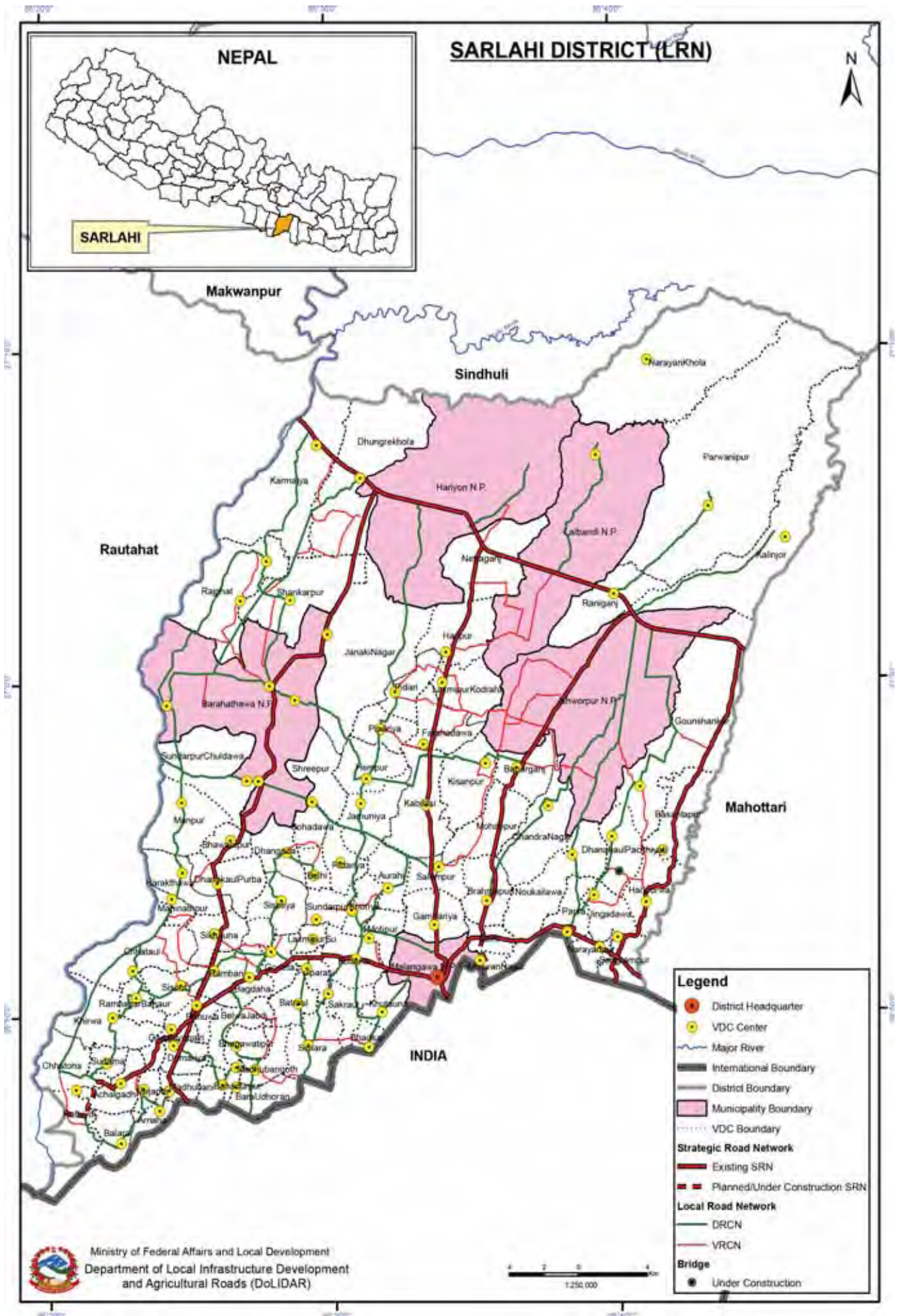
SN	Road Code	Name of Road	Total length; km	Black Top; km	Gravel; km	Earthen; km	All weather	Fair weather	New Construction	VDCs/Municipality Passes
18	18DR018	Mathihani-Dhirapur-Pipara-Bhramapura-Khutita-Mahadaiya-Tapanpur-Harimari-Bhangaha(sitapur)	30.39		10.65	19.74	10.65	19.74		Mathihani, Dhirapur, Ekrahiya, Pipara, Bhramapur, Khutta pipada, Mahadaiya, Hariharpur Harimari, Bhangaha
19	18DR019	Dharmapur-Hariharpur-Harimari	4.36		2.36	2.00	2.36	2.00		Dharmapur, Hariharpur Harimari
20	18DR020	Mathihani-ParsaPatauli-SugaBhawanipati-Sari-Pigauna-Parkauli-Mahottari-Bhagawanpur-Loharpatti	29.06	0.31	14.60	14.15	14.91	14.15		Mathihani, ParsaPatauli, Suga Bhawanipatti, Pigauna, Parkauli Phulhatta, Mahottari, Bhramapur, Khutta pipada, Loharpatti
21	18DR021	Sahorwa-Ratauli-Mahadaiya	9.69		3.53	6.16	3.53	6.16		Sahorwa, Ratauli, Khutta Pipada, Mahadaiya
22	18DR022	Mathihani-Dhirapur-Banauli Dhanauli-Janakpur(Ramjanaki path)	9.90	2.51	6.59	0.80	9.10	0.80		Mathihani, Dhirapur, Ekrahiya, Banauli Dhanauli
23	18DR023	Jaleshwar(Khadya sasthan H06)-Simardahi-Dhirapur-Ekrahiya-Majhaura-Bissanpur	11.44		1.40	10.04	1.40	10.04		Simardahi, Dhirapur, Ekrahiya, MajhauraBissanpur
24	18DR024	Patauli-Suga-Simardahi-Pigauna(Prakauli chowk)	5.23		5.23		5.23	-		ParsaPatauli, SugaBhawanipatti, Simardahi, Pigauna
	24	Total	349.17	18.58	173.18	157.41	191.76	157.41	-	

Village Roads

SN	Code	Name of Road	Total length; km	Black Top; km	Gravel; km	Earthen; km	All weather	Fair weather	New Construction
1	18VR001	Mathihani-Parsa-Bhisnupur	1.16		1.16			1.16	
2	18VR002	Janakpur(Kurtha)-Mahadiya-Rauja-Ramgopalpur-Samshi	9.11		9.11			9.11	
3	18VR003	Balwa-Amarpur-Banauta	1.68		1.68			1.68	
4	18VR004	Mahendranagar- Sitapurbazar-Bhangaha-Biajulpur-Aurahi-Gausala	3.67		3.67			3.67	
5	18VR005	Ramnagar-Etatar-Gopalpur-Aurahi	3.27		3.27			3.27	
6	18VR006	Jaleswar-Pigauna	0.55		0.55			0.55	
7	18VR007	Bakhari-Mahadevpati- Chakwa-Halkhori-Bathnaha-Siswa Kataiya-manra-Sandha-jaulkh	1.98		1.98			1.98	
8	18VR008	Musharpatti-Parsa patauli-Mathihani	2.03		2.03			2.03	
9	18VR009	Janakpur-Bharampura-Balwa-Itharwakati-Ustraina(IB)	10.62		10.62			10.62	
10	18VR010	Sonamai-Shripur	3.20		3.20			3.20	
11	18VR011	Jaleshwar-Suriyahi-Basopati-Nanhi-Sakari-Maruwahi-Bathnaha	2.08		2.08			2.08	
12	18VR012	Alipati-Atar	1.88		1.88			1.88	
13	18VR013	Tikulya-Banauta-Leuri-Madhapura	4.40		4.40			4.40	
14	18VR014	Sundarpur-Sivanagar-Nirgaul-Gaushala	5.30		5.30			5.30	
15	18VR015	Mathihani-Pipara-Bharampura-Mahadiya	4.92		4.92			4.92	
16	18VR016	Jaleswar-Simardahi-Dherpur-Awar-Bardaha-Phechha	2.67		2.67			2.67	
17	18VR017	Pipara-Ekrahiya-Gamhariya-Dekka-Gobraura	5.16		5.16			5.16	
18	18VR018	Loharpatti-Singyahi	5.62		5.62			5.62	
19	18VR019	Parkauli-Suga-Sari-Musharpatti	0.84	0.84				0.84	
20	18VR020	Majhaura Bishanpur-Gabraura-Danauli	2.69			2.69			
21	18VR021	Gaushala chwok(MRM Highway)-Nigaula-Katawar-Bairiya-Parsadewad-Samshi	26.68		26.68			26.68	
22	18VR022	Bagada-Anaharban-dharampur-Singyahi	5.57		5.57			5.57	
23	18VR023	Bishanpur-Suga-Pigauna	3.20		3.20			3.20	

SN	Code	Name of Road	Total length; km	Black Top; km	Gravel; km	Earthen; km	All weather	Fair weather	New Construction
24	18VR024	Jaleswor-Madai-Harigoma-padaul-Dhamaura-Meghnath-Bjjalpora-Hathilet	17.34		17.34		17.34	-	
25	18VR025	Sahodawa-Ekaraniya	4.26		4.26		4.26	-	
26	18VR026	Laxminiya Bazar-harinmari-Ajagewa-Dharmpur	1.55		1.55		1.55	-	
27	18VR027	Gaushala zero mile- Kusmari-Bansimara	5.78		5.78		5.78	-	
28	18VR028	Nakjhiya-Bateshwar-Sitapur Bazar	1.59	1.59			1.59	-	
29	18VR029	Ektara-Laxmipur-Bhatauliya bazar	1.34		1.34		1.34	-	
30	18VR030	Rauja-Adhyanpur-Saranpiya-Demanwa-Balwa	9.37		9.37		9.37	-	
31	18VR031	Bairiya-Agleya-Timkiya	3.93		3.93		3.93	-	
32	18VR032	Sonaul-Sahasaula-Laxminiya-Basbiti	2.86			2.86	-	2.86	
33	18VR033	Maruwahi-Halkhori-Ekdara-Sandha	7.34		7.34		7.34	-	
34	18VR034	Lanka-Harkapur-Chalki tole-Bjjalpur	4.68			4.68	-	4.68	
35	18VR035	Parkauli-Fuldaha-Madai	6.19		6.19		6.19	-	
36	18VR036	Bhithamod-Halkhori-Parsa-Ankara-Bakhari	2.27		2.27		2.27	-	
37	18VR037	Loharpati-kavilasa-Bhagautipur-Inarwa	3.69			3.69	-	3.69	
38	18VR038	Shripur-Agleshara-kanchanpur	2.12			2.12	-	2.12	
39	18VR039	Kisannagar-Hathilate-Ramnagar	8.35		8.35		8.35	-	
40	18VR040	Surtibikash chowk-Pachaen tole	4.77		4.77		4.77	-	
41	18VR041	Madhyapura chwok-Bagada-padriya	2.84		2.84		2.84	-	
42	18VR042	Bairgiya-Dhamaura	5.35		5.35		5.35	-	
43	18VR043	Banauta-Gonarapura-Behara	4.37		4.37		4.37	-	
44	18VR044	Timkiya-Gomaha-Parsa-Majara	5.79		5.79		5.79	-	
45	18VR045	Madai-Ratabara-Sanoratabara-Jaleswar	2.37		2.37		2.37	-	
46	18VR046	Mahadaiya-Jagatiya-Sinurjora	5.02			5.02	-	5.02	
47	18VR047	Ramnagar-Karmkoti	6.48		6.48		6.48	-	
48	18VR048	Pashupati nagar-Ramnagar-Singhyai-Railwaystation	7.49		7.49		7.49	-	
49	18VR049	Sahodowa-Banauli-Bishanpur	3.99		3.99		3.99	-	
50	18VR050	Padariya-Hariharpur-Gajariya-pakadiya-mangalpur-Mahendranagar	4.92		4.92		4.92	-	
51	18VR051	Highway-Chereu	6.33			6.33	-	6.33	
52	18VR052	Lalgadh-chaulikha-Pashupatinagar	7.11		7.11		7.11	-	
53	18VR053	Highway-Gadanta	4.90		4.90		4.90	-	
54	18VR054	Highway-Tutashwormath-Khayamara	7.80		7.80		7.80	-	
55	18VR055	Jamuniya Tole-Sundarpur	2.73			2.73	-	2.73	
56	18VR056	Shripur-Khopi-Basbitti-Mohanpur-Tengar-Gaidha bhsetpur-Pokharbhinda	0.99			0.99	-	0.99	
57	18VR057	Bhangaha-Rajpur-Bhuichakrapur-Pato	0.98		0.98		0.98	-	
58	18VR058	Highway-Gandhichowk/Maisthan	6.02			6.02	-	6.02	
59	18VR059	Dhamaura-Banauta	2.38			2.38	-	2.38	
	59	Total	283.56	2.44	228.92	52.21	231.36	52.21	-





Overall Road Inventory (DIM)

No. of Roads	Road Class	Total length; km	Black Top; km	Gravel; km	Fair weather	Earthen; km	All weather	Fair weather	New Construction
	Strategic Road network	181.42	58.22	107.20	-	16.00	165.42	16.00	
	Urban Roads	-	-	-	-	-	-	-	
26	District Road core network (DRCN)	321.69	0.34	248.21	73.14	248.55	73.14	73.14	-
55	Village Roads (VRCN)	291.31	-	97.24	194.07	97.24	194.07	194.07	-
	Total	794.42	58.56	452.65	283.21	511.21	283.21	283.21	-

District Road Core Network (DRCN)

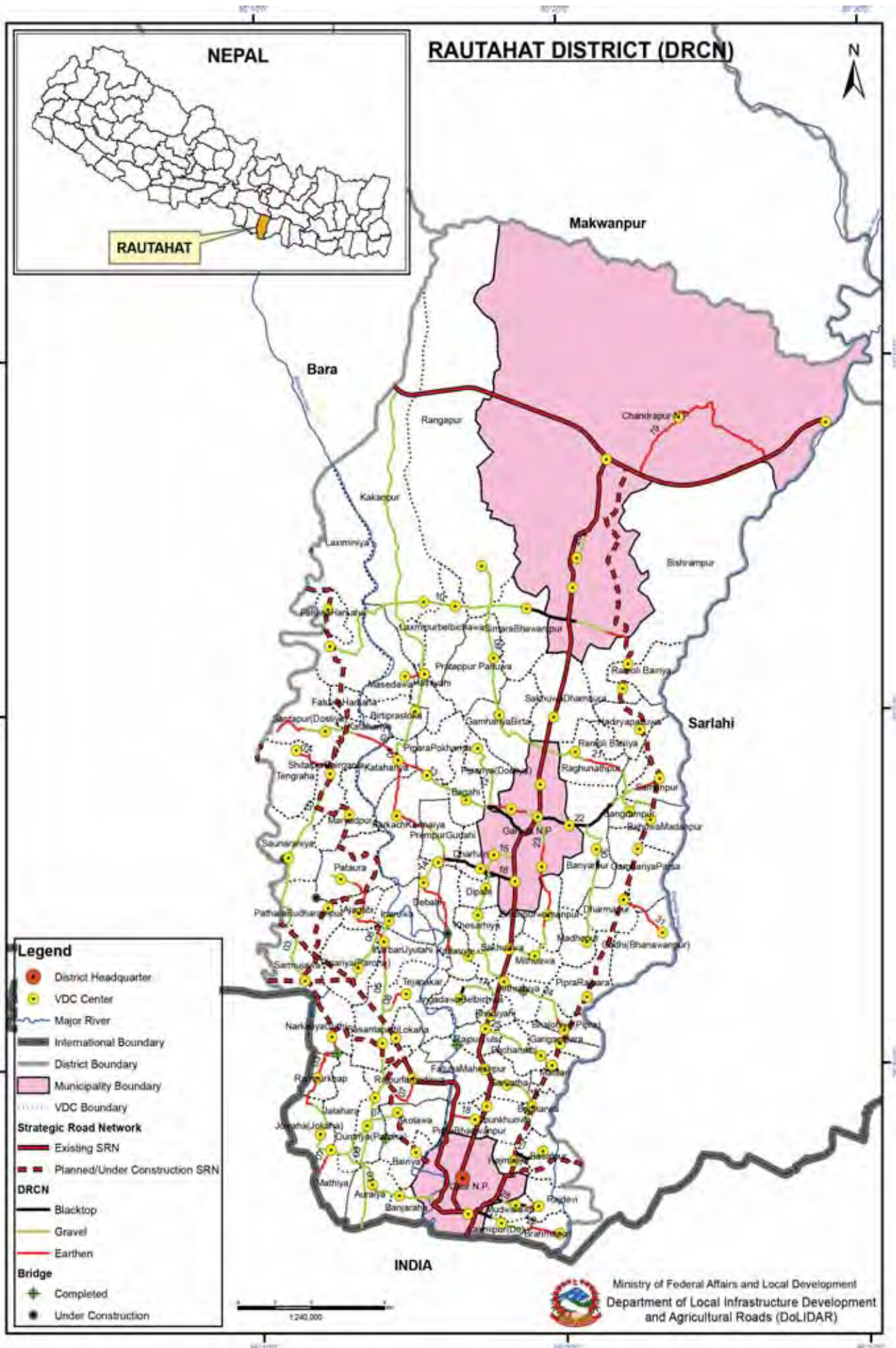
SN	Road Code	Name of Road	Total length; km	Black Top; km	Gravel; km	Earthen; km	All weather	Fair weather	New Construction	VDCs/Municipality Passes
1	19DR001	Hajariya - Rajhghat Road	12.59		12.59		12.59	-		Rajhghat, Hajariya
2	19DR002A	Karmaiya-Hathiyol Road (Highway to Karmaiya Rajhghat Boarder)	8.07		8.07		8.07	-		Karmaiya, Hajariya, Khaiwa, Chharauna
3	19DR002B	Karmaiya - Hathiyol Road (Karmaiya/ Rajhghat Boarder to sundarpur Bridge)	16.20		16.20		16.20	-		Karmaiya, Hajariya, Khaiwa, Chharauna
4	19DR002C	Karmaiya-Hathiyol Road (Sundarpur Bridge to End of Road)	22.58		22.58		22.58	-		Karmaiya, Hajariya, Khaiwa, Chharauna
5	19DR003	Barahathawa-Shankarpur-Karmaiya-Dungrekhola Road	16.48		8.37	8.11	8.37	8.11		Shankarpur, Barahathawa
6	19DR004	Sisaut Bazar - Chhataul Road	3.30			3.30	-	3.30		Chhataul, Ramnagar Bhuarwa
7	19DR005	Hathiyol-Chhatona-Sudama-Khirwa-Sisout-Ramban-Goidata "	17.78		16.47	1.31	16.47	1.31		Ramban, Chharauna, Sudama, Bagdaha, Goidata
8	19DR006	Madhubani-Mirjapur-Arnaha - Balara Road	9.88		2.35	7.53	2.35	7.53		Hathiyol, Balara, Arnaha, Mirjapur
9	19DR007	Sirsiya - Hempur - Barahthaya Road	17.72		7.79	9.93	7.79	9.93		Hajariya, Barathwa, Murtiya, Janakinagar, Hempur
10	19DR008	Salempur - Hirapur - Bagmati River Road	17.42		15.95	1.47	15.95	1.47		Sundarpur Chhuharwa Sahodawa, Jamuniya, Aurahi
11	19DR009A	Kaudena-Janakinagar-Ghurkauli-Boarder-Hariyon Highway (Rahaniya Village~Hariyon)	12.20	0.34	9.29	2.57	9.63	2.57		Kaudena, Jamuniya, Padariya, Hempur
12	19DR009B	Kaudena-Janakinagar-Ghurkauli-Boarder-Hariyon Highway (Rahaniya Village~Hariyon)	16.37		11.76	4.61	11.76	4.61		Jamuniya, Padariya
13	19DR010	Bagada-Goraita-Sisotiya-Dhangada-Sahadawa-Belhi Road	10.68		10.35	0.33	10.35	0.33		Bagdaha, Goidata, Dhangadha, Sisautiya, Belhi
14	19DR011	Madhubangoth-Belajabdi-Bahadurpur-Dumariya Road	7.28		6.11	1.17	6.11	1.17		Madhubangoth, Bel Jabadi, Bahadurpur, Dumariya
15	19DR012	Goidata-Jankinagar-Baraudhoran Road	15.23		11.21	4.02	11.21	4.02		Bhagwatipur,
16	19DR013	Simara-Batraul-Fulparasi-Laxmipur-Sundarpur Road	5.49		5.49		5.49	-		Belhi, Sundarpur, Laxmipur, Phulparisi, Batraul, Simara
17	19DR014	Kaudena - Sakraul - Simara Road	8.17		0.88	7.29	0.88	7.29		Kaudena, Sakraul, Simara
18	19DR015	Motipur - Khoiriyi - Aurahi Road	5.43		5.43		5.43	-		Aurahi, Khiriya, Motipur
19	19DR016	Shivassagar Chok-Motipur-Sundarpur Road	4.40		4.11	0.29	4.11	0.29		Motipur, Khoriya, Malangawa Municipality
20	19DR017	Khutauna - Sakroul - Inaruwa Road	4.75			4.75	-	4.75		Kaudena, Sakraul, Bhadsar, Khutauna
21	19DR018	Htulaki Sadak - Musauli - Bhadsar Road	5.10		5.10		5.10	-		Bhadsar, Khutauna, Malangawa Municipality

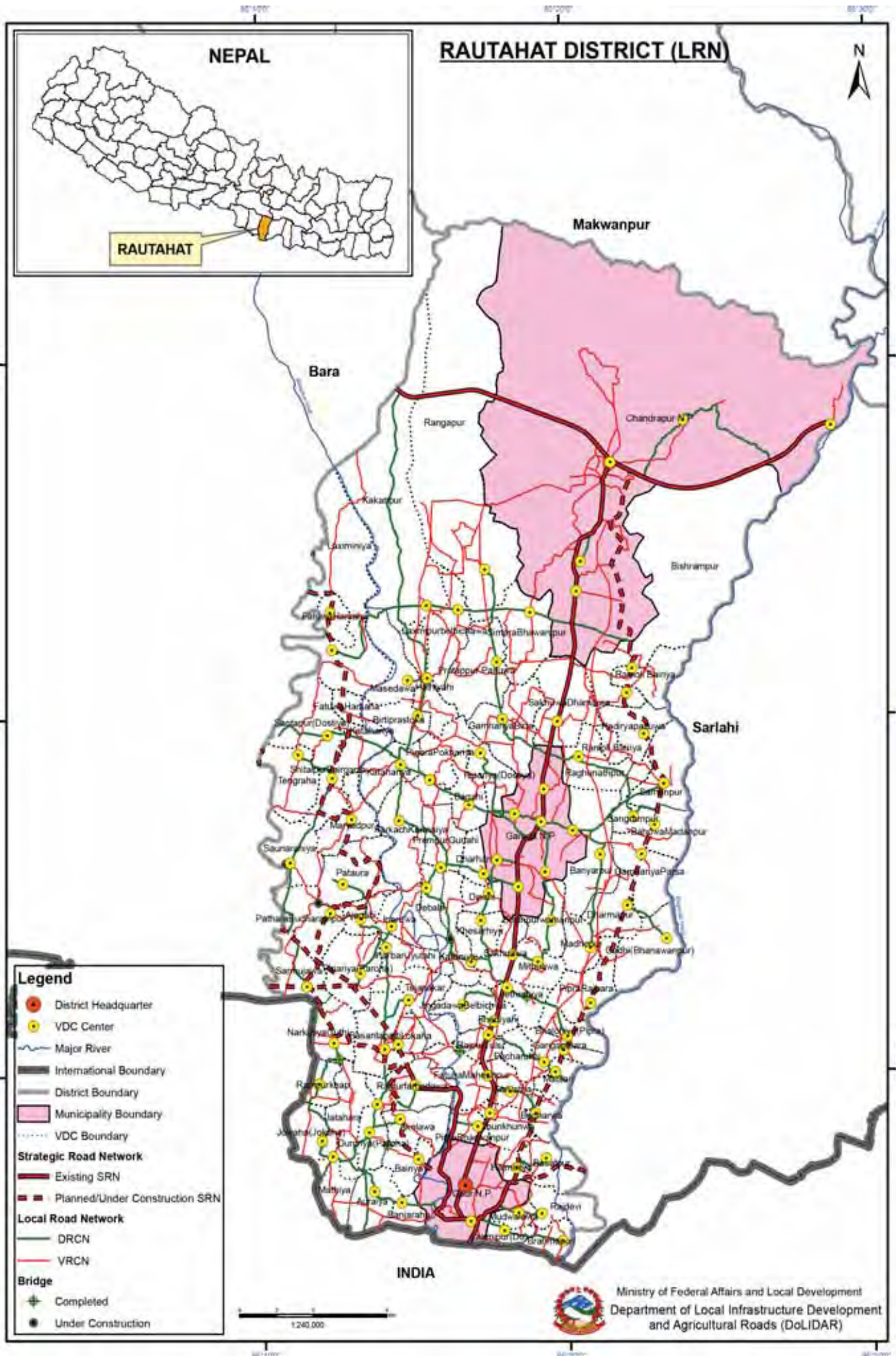
SN	Road Code	Name of Road	Total length; km	Black Top; km	Gravel; km	Earthen; km	All weather	Fair weather	New Construction	VDCs/Municipality Passes
22	19DR019	Atraul - Sasapur Road	5.25		5.25		5.25	-		Hariyon Municipality
23	19DR020	Lalbandi - Narayan Khola Road	10.29		10.29		10.29	-		Narayankhola, Lalbandi Municipality
24	19DR021	Raniganj-Parwanipur-Sindhuli Boarder Road	8.41		8.41		8.41	-		Raniganj, Parwanipur
25	19DR022	Gair-Laghuwa-Kishanpur-Birtabazar Road	6.16		6.16		6.16	-		Kabilasi, Kisanpur, Babarganj
26	19DR023	Bake Highway(fuljhar chowk)-Kalinjor Road	7.10		5.22	1.88	5.22	1.88		Kalinjor
27	19DR024	Bhaktipur-Chandranagar-Brahmapuri Road	8.44		8.44		8.44	-		Chandranagar, Ishworpur Municipality
28	19DR025	Parsa - Pipara - Chaulikha Road	18.26		3.68	14.58	3.68	14.58		Parsa, Nokailwa
29	19DR026	Parsa-Raitarkhor(Ishworpur)-Sagarmath Highway	20.66		20.66		20.66	-		Parsa, Jingarwa, Dhankauli, Gaurishankar
	26	Total	321.69	0.34	248.21	73.14	248.55	73.14	-	

Village Roads

SN	Code	Name of Road	Total length; km	Black Top; km	Gravel; km	Earthen; km	All weather	Fair weather	New Construction
1	19B001R	Banke- Kalinjor Road	6.00		5.00	1.00	5.00	1.00	
2	19B002R	Sirsiya- Hempur- Barahathawa Road	13.50		-	13.50	-	13.50	
3	19B003R	Barahathawa- Hajariya Road	5.50		5.50	-	5.50	-	
4	19B004R	Batraul- Baraudhoran Road	6.67		-	6.67	-	6.67	
5	19B005R	Bhakti-Bela Road	6.45		-	6.45	-	6.45	
6	19B006R	Parsa- Jingadawa- Haripurwa Road	4.21		-	4.21	-	4.21	
7	19B007R	Sisout Bazar- Chhataul Road	5.33		2.00	3.33	2.00	3.33	
8	19B008R	Salampur- Aurahi Bazar Road	3.61		-	3.61	-	3.61	
9	19B009R	Kaudena- Motipur- Aurahi Road	8.41		-	8.41	-	8.41	
10	19B010R	Dharahara- Pulehowk- Dhungrakhola-Shankarpur Road	8.69		-	8.69	-	8.69	
11	19B011R	Laxmipur- Dhabtola- Haraiya Road	7.03		-	7.03	-	7.03	
12	19B012R	Rajghat- Hajariya Road	6.87		3.00	3.87	3.00	3.87	
13	19B013R	Gadahiya- Dumariya- Madhubani Road	2.15		2.15	-	2.15	-	
14	19B014R	Gair- Labuwa- Kishanpur -Birtabazar Road	4.63		4.63	-	4.63	-	
15	19B015R	Balara- Hatthiyol Road	1.77		-	1.77	-	1.77	
16	19B016R	Birtabazar- Ishworpur- Rampur Road	8.75		4.00	4.75	4.00	4.75	
17	19B017R	Bhaktipur- Riterkhor Road	4.47		4.47	-	4.47	-	
18	19B018R	Barahathawa- Shankarpur Road	5.74		5.74	-	5.74	-	
19	19B019R	Mirjapur-Arnaha- Madhubani Road	2.80		-	2.80	-	2.80	
20	19B020R	Netraganj- Jabadi-Lalbandi Boarder Road	6.22		4.00	2.22	4.00	2.22	
21	19B021R	Ramnagar- Sisout- Sikhauna Road	8.07		-	8.07	-	8.07	
22	19B022R	Dumariya- Pipamath- Madhuban Goth Road	5.16		-	5.16	-	5.16	
23	19B023R	Belhi- Sisotiya Road	7.40		4.00	3.40	4.00	3.40	
24	19B024R	Karmaiya- Dhungrakhola Road	6.75		-	6.75	-	6.75	
25	19B025R	Motipur- Musauli Road	2.02		-	2.02	-	2.02	
26	19B026R	Ramban- Malghatta- chhataul Road	6.57		-	6.57	-	6.57	
27	19B027R	Birtabazar- Babarganj 8, 3, - Bhaktipur	4.91		4.91	-	4.91	-	
28	19B028R	Suknaha- Shreenagar Road	7.00		-	7.00	-	7.00	
29	19B029R	Haripurwa- Suknaha Road	5.33		3.00	2.33	3.00	2.33	
30	19B030R	Jabdi- Lalbandi Road	4.24		4.24	-	4.24	-	
31	19B031R	Parsa- Pipara Road	2.81		-	2.81	-	2.81	
32	19B032R	Mohanpur-Pharidtole-Ratanpur Road	1.52		1.52	-	1.52	-	

SN	Code	Name of Road	Total length; km	Black Top; km	Gravel; km	Earthen; km	All weather	Fair weather	New Construction
33	19B033R	Barahathawa- Rajghat Road	4.36	-	4.36	-	4.36	-	-
34	19B034R	Laxmipur- Farahdawa Road	6.58	-	4.00	2.58	4.00	2.58	-
35	19B035R	Bara Udhoran- Simara- Bhadsar Road	11.05	-	-	11.05	-	11.05	-
36	19B036R	Gaur- Pipariya Road	3.02	-	-	3.02	-	3.02	-
37	19B037R	Parsa-Sakraul -Simara Road	6.49	-	4.00	2.49	4.00	2.49	-
38	19B038R	Pipara-Bhaktipur Road	9.12	-	-	9.12	-	9.12	-
39	19B039R	Mirjapur- Arnaha Road	3.68	-	-	3.68	-	3.68	-
40	19B040R	Khoriya- Aurahi Road	3.20	-	2.00	1.20	2.00	1.20	-
41	19B041R	Haripur- Jabdi Road	5.11	-	5.11	-	5.11	-	-
42	19B042R	Mahendra Rajmarga- Sasapur Road	11.51	-	-	11.51	-	11.51	-
43	19B043R	Harkthawa-Dhanakaul-Bhawaniipur Road	2.99	-	2.99	-	2.99	-	-
44	19B044R	Sudarpur- Motipur Road	3.62	-	3.62	-	3.62	-	-
45	19B045R	Babarjung- Chandranagar Road	5.00	-	5.00	-	5.00	-	-
46	19B046R	Bhawaniipur- Dhankoul Road	2.50	-	2.50	-	2.50	-	-
47	19B047R	Dhangada- Sekhauna Road	2.50	-	2.50	-	2.50	-	-
48	19B048R	Narayanpur- Jingadawa Road	3.50	-	-	3.50	-	3.50	-
49	19B049R	Parsa- Chaukikha Road	3.50	-	-	3.50	-	3.50	-
50	19B050R	Naukelba- Mohangunj- Bhaktipur Road	6.00	-	-	6.00	-	6.00	-
51	19B051R	Janakinagar- Dhabtole- Haraiya Road	3.00	-	3.00	-	3.00	-	-
52	19B052R	Gadahiya- Sudama Road	3.50	-	-	3.50	-	3.50	-
53	19B053R	Mirjapur- Achalgadh- Chhatauna Road	3.00	-	-	3.00	-	3.00	-
54	19B054R	Chandranagar- Mohangunj Road	2.50	-	-	2.50	-	2.50	-
55	19B055R	Hulaki Sadak- Musauli- Bhadsar Road	5.00	-	-	5.00	-	5.00	-
	55	Total	291.31	-	97.24	194.07	97.24	194.07	-





Overall Road Inventory (DIM)

No. of Roads	Road Class	Total length; km	Black Top; km	Gravel; km	Fair weather	Earthen; km	New Construction
	Strategic Road network	120.83	71.83	42.00	7.00	113.83	
	Urban Roads	-	-	-	-	-	
31	District Road core network	238.01	21.24	152.43	64.35	173.67	
172	Village Roads (Tracked and Untracked)	565.35	-	250.87	314.48	250.87	
	Total	924.19	93.07	445.30	385.82	538.37	-

District Road Core Network (DRCN)

SN	Road Code	Name of Road	Total length; km	Black Top; km	Gravel; km	Earthen; km	All weather	Fair weather	New Construction	VDCs/Municipality Passes
1	32DR001	Katahariya-Santapur Dostiya (Bara Border)	7.54		3.12	4.42	3.12	4.42		Katahariya, Shitalpur Bairiya, Santapur(Dostiya)
2	32DR002	Baiganiya (Shitalpur)-Tengraha	1.97		0.10	1.87	0.10	1.87		Shitalpur Baiganiya, Santapur Dostiya, Tengraha
3	32DR003	Auraiya-Laxminiya-Rampur Khap-Narkatiya Guthi - Shitalpur Baiganiya	23.46	0.54	5.57	17.35	6.11	17.35		Dumriya(Paroha), Jatahara, Jokaha, Rampurkhap, Narkatiya Guthi, Samujuwa, Pathara Budharam, Sunarniya, Shitalpur Baiganiya
4	32DR004	Prempur Gunahi Pokhari-Karkach Karmaliya-Katahariya-Hathiyahi-Jangalsahiya-Kanakpur-MHW	29.23	0.29	24.07	4.88	24.36	4.88		Prempur Gunahi, Karkach Karmaliya, Katahariya, Birtiprastoka, Hathiyahi, Kakanpur
5	32DR005	Gaur (Tikuliya) -Banjaraha-Auraiya-Dumariya-Basantapatti-Inarwari-Pataura-(Boudhatol)	23.59	0.15	11.69	11.75	11.84	11.75		Gaur, Banjaraha, Auraiya, Dumariya(Paroha), Rajpur farhadawa, Basantapatti, Iharbari Jyutahi, Ajagaubi, Pataura
6	32DR006	Kopawa-Pipariya Paroha-Ajagabi-Pataura	4.02		4.02		4.02	-		Pipariya(Paroha), Iharbari Jyutahi, Inaruwa
7	32DR007	Rajpur-Akolwa-Dumariya-Latmari	6.89		6.89		6.89	-		Rajpur farhadawa, Akolawa, Dumariya(Paroha), Jatahara, Mathiya
8	32DR008	Basantapatti-Tejapakad	1.86		1.72	0.14	1.72	0.14		Basantapatti, Tejapakad
9	32DR009	Gamhariya Birta (BHW)-Parswa Chowk-Rangapur	11.97		11.97		11.97	-		Basbati Jingadiya, Gamhariya Birta, Pratappur Paltuwa, Rangapur
10	32DR010	Dhangadhi (Bishrampur)-Balchanpur-Laxminiya	19.21	3.01	15.07	1.14	18.08	1.14		Bishrampur, Dumariya(Matiana), Simara Bhawanipur, Rangapur, Laxmipur Belbichawa, Kakanpur, Masedawa, Laximinya
11	32DR011	Masedawa VDC Road	1.11			1.11	-	1.11		Hathiyahi, Masedawa
12	32DR012	Garuda-Pipariya Dostiya VDC	6.64	0.06	4.38	2.20	4.44	2.20		Garuda Bairiya, Mahamadpur, Pipariya(Dostiya)
13	32DR013	Jhaji Pool (BHW)-Bagahi-Pipra Pokhariya-Katahariya	8.22	2.48	5.74		8.22	-		Mahamadpur, Pipariya (Dostiya), Bagahi, KarkachKamariya, Katahariya
14	32DR014	Bhelhi (Sukdev Chowk-Garuda Rd)-Karuniya-Debahi	8.79		4.31	4.49	4.31	4.49		Sakhuawa, Karuniya, Debahi, Prempur Gunahi
15	32DR015	Sukdev Chowk (BHW)-Khesariya-Dipahi-Dharhari-Shivnagar (BHW)	8.69	0.51	8.17		8.69	-		Sakhuawa, Khesariya, Dipaki, Pothiyahi, Mahamadpur
16	32DR016	Jayanagar Chowk (BHW)-Dharhari-Prempur Gunahi	4.23	4.23			4.23	-		Jayanagar, Pothiyahi, Dharhari, PrempurGunahi

SN	Road Code	Name of Road	Total length; km	Black Top; km	Gravel; km	Earthen; km	All weather	Fair weather	New Construction	VDCs/Municipality Passes
17	32DR017	Sukdev Chowk (BHW)-Jingadiya Belbichawa	2.77	0.62	2.16	1.41	2.77	-		JingadawaBelbichwa
18	32DR018	Bhagwanpur (BHW)-Pipra Bhagwanpur	1.61		0.20	1.41	0.20	1.41		PipraBhagwanpur
19	32DR019	Sahid Simrik Park (MHW)-Judibela	3.90			3.90	-	3.90		Judibela
20	32DR020	Basantapur (BHW)-Santapur Matiaun	1.98	0.37	1.61	1.10	1.98	-		Santapur(Matiaun)
21	32DR021	Samanpur-Narkatiya-Raghumathpur-Birtachowk	8.97		7.87	1.10	7.87	1.10		Sangrampur, Raghumathpur, Basbiti Jingadiya
22	32DR022	Garuda-Samanpur	7.53	4.98	2.55		7.53	-		GarudaBairiya, Malahi, Bariyarpur, Sangrampur, Samanpur
23	32DR023	Sakhuwa Chowk-Mithuawa-Bisunpurwa Manpur-Garuda	9.92	0.32	4.80	4.80	5.12	4.80		Mithuawa, Bhisunpurwamanpur, Gedahiguthi, GarudaBairiya
24	32DR024	Sukhadev chowk- Pipara-Bhalohiya	5.11	0.27	4.84		5.11	-		Jethrahiya, Bhalohiya(Pipra)
25	32DR025	Bagmati Bandha-Matsari-Panchrukhi-Rajpur Tulsi	5.44	0.58	4.86		5.44	-		RajpurTulsi, Pacharukhi, Matsari
26	32DR026	Badarwaha-Saruatha (BHW)	4.09		4.09		4.09	-		Badharwa, Saruatha
27	32DR027	Basatpur Tola(Hajmaniya)-Basatpur-Bagmati	1.91	0.89	1.02		1.91	-		Hajminiya, Basatpur
28	32DR028	Gaur-Mudwalwa-Rajdevi	2.56	0.65	1.91		2.56	-		Gaur, Mudwalawa, Rajdevi
29	32DR029	Gaur-Laxmipur Belbichwa-Brahmpuri-Rajdevi Mandir	4.98	0.95	3.09	0.94	4.04	0.94		Gaur, Laxmipur(Do), Brahmapuri
30	32DR030	Madhopur-Birnagara-Bariyarpur-Malahi	6.94	0.34	6.60		6.94	-		Bariyarpur, Dharmapur, Madhopur
31	32DR031	Dharampur-Gadhi Bhagawanpur	2.86			2.86	-	2.86		Dharmapur, GambhariyaParsa, Gadhi (Bhanawanpur)
	31	Total	238.01	21.24	152.43	64.35	173.67	64.35	-	-

Village Roads

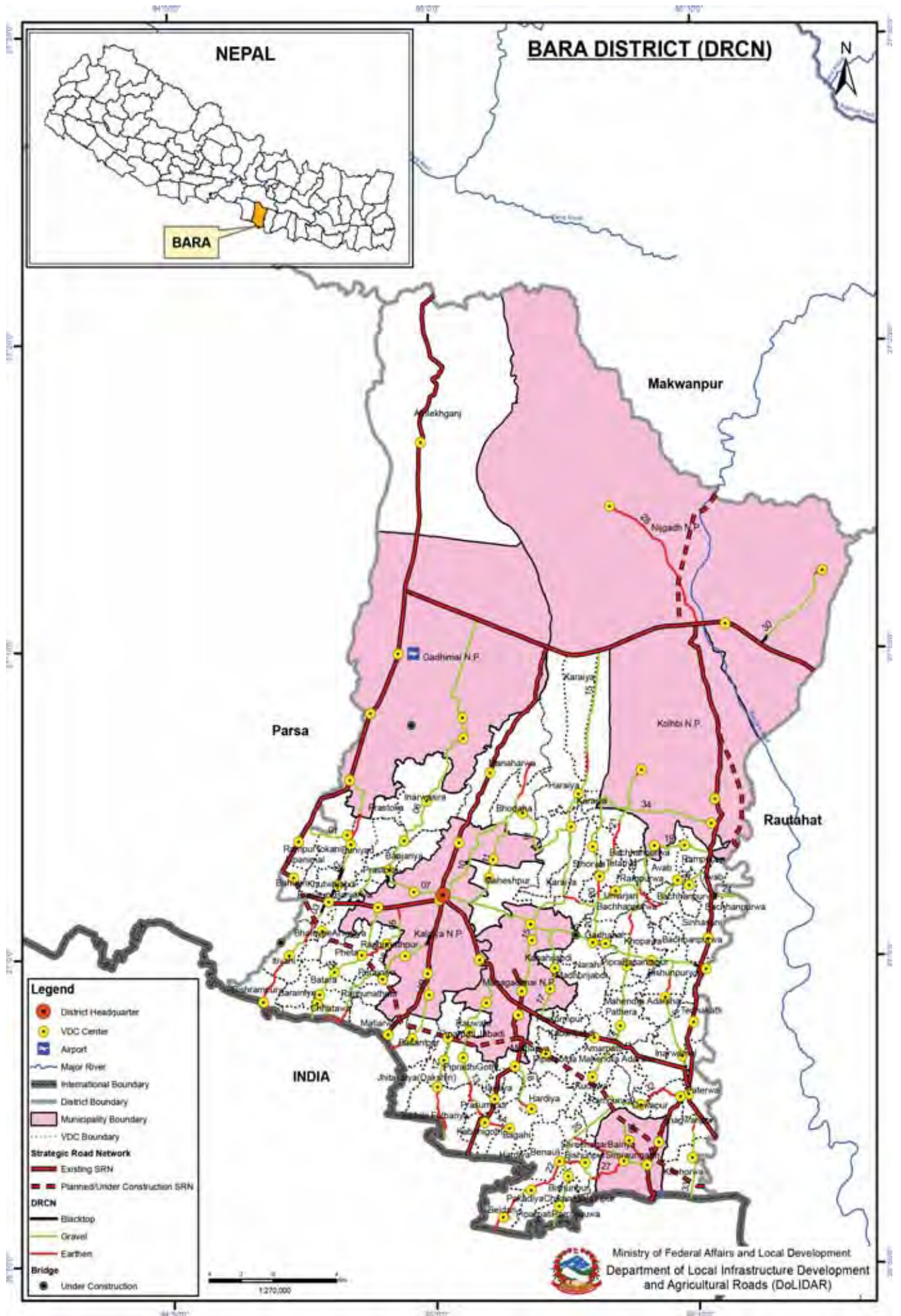
SN	Code	Name of Road	Total length; km	Black Top; km	Gravel; km	Earthen; km	All weather	Fair weather	New Construction
1	32VR001	Harsaha-Bishrampur-Ramauli	3.36		3.36		3.36	-	
2	32VR002	Narkatiya(Motipuri)-Mansari	1.17		1.17		1.17	-	
3	32VR003	Bhawanipur-Mahuwahi-Pipratol	5.07		5.07		5.07	-	
4	32VR004	Banjarha Chowk-Bairiya-Akolwa	2.24			2.24	-	2.24	
5	32VR005	Gambhariya Birta(Bahuari)	6.43		6.43		6.43	-	
6	32VR006	Jhanj Bridge-Katahariya-Jangalsahiya-Dhansar Road	15.00		15.00		15.00	-	
7	32VR007	Parsa Tole-Bagmati Nadi	2.74			2.74	-	2.74	
8	32VR008	Malahi-Gedahi	1.67			1.67	-	1.67	
9	32VR009	Bhediyahi-Rajpurtulsi-Jhunkhunuma-Padam Road	1.00			1.00	-	1.00	
10	32VR010	Hajminiya-Bhediyahi	5.18			5.18	-	5.18	
11	32VR011	Ganga Pipara-Pachrukhi	2.11		2.11		2.11	-	
12	32VR012	Tengraha-Mewa-Shitalpur	2.56			2.56	-	2.56	
13	32VR013	Akolwa-Bairiya	2.79			2.79	-	2.79	
14	32VR014	Laxmipur9-Gaur2 Sadak	1.24		1.24		1.24	-	
15	32VR015	Sakhuwa-Mithuawa	5.59			5.59	-	5.59	
16	32VR016	Dipahi-Khesariya-Sakhuwa	3.90			3.90	-	3.90	
17	32VR017	Jayanagar-Shivanagar Bazar	0.43		0.43		0.43	-	
18	32VR018	Bantolla-Jamaltoki-Judibela	1.96			1.96	-	1.96	
19	32VR019	Katahariya-Maryadpur-Bahadurpur	3.23		3.23		3.23	-	

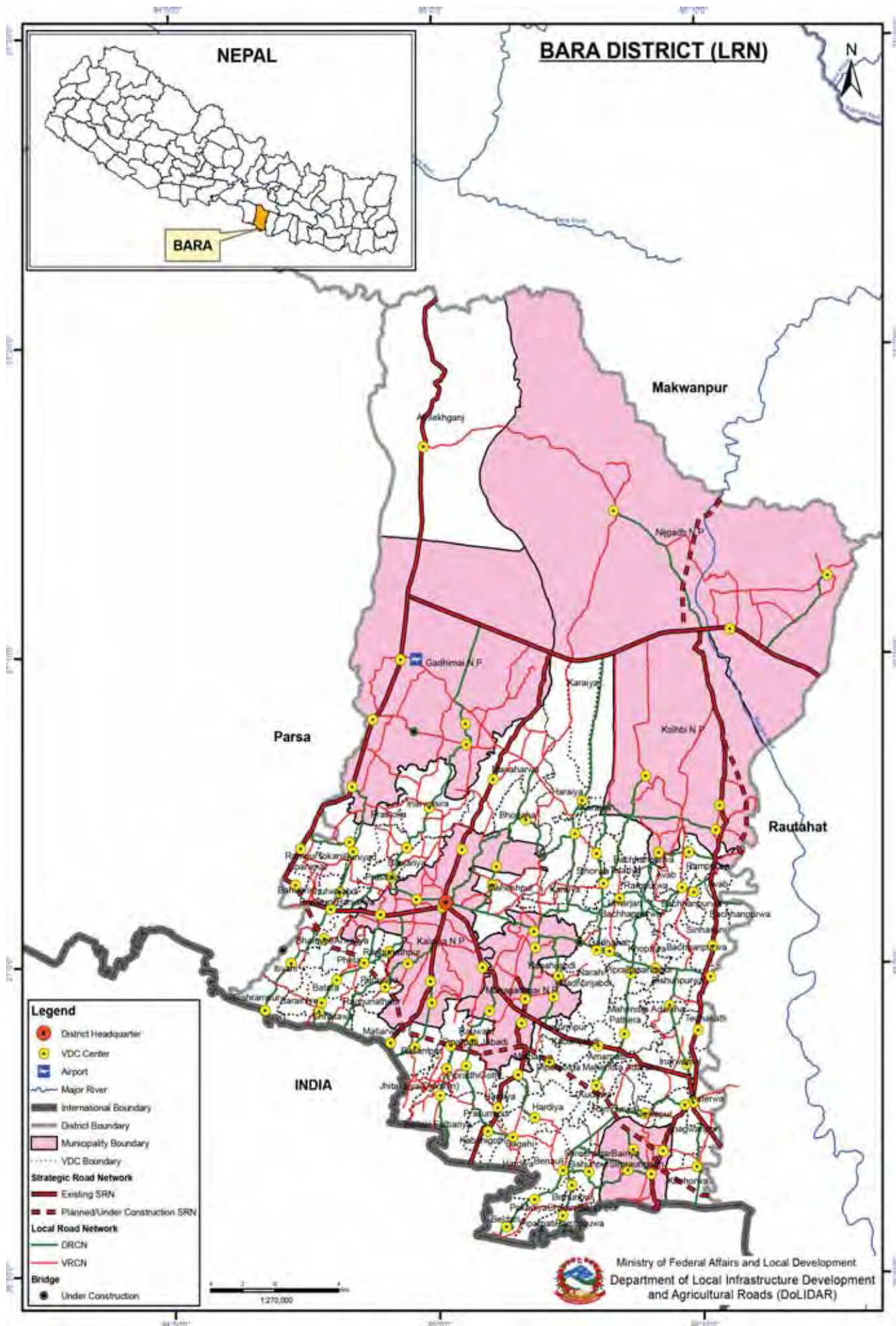
SN	Code	Name of Road	Total length; km	Black Top; km	Gravel; km	Earthen; km	All weather	Fair weather	New Construction
20	32VR020	Santapur-Tanghara	1.90			1.90	-	1.90	
21	32VR021	Birtachowk-Jhingadiya Tole	2.80		2.80		2.80	-	
22	32VR022	Jigariya-Garuda	2.74		2.74		2.74	-	
23	32VR023	Balirampur-Uchidih	2.76			2.76	-	2.76	
24	32VR024	Pipara Pokhariya-Bagahi	2.08		2.08		2.08	-	
25	32VR025	Malahi-Gamhariya	2.63		2.63		2.63	-	
26	32VR026	Gamhariya-Laxmipur	2.10		2.10		2.10	-	
27	32VR027	Gedahiguthi-Shreeram Sugar Mill	1.54			1.54	-	1.54	
28	32VR028	Brahmapuri-Nuniyatola-Mudbalawa	1.22			1.22	-	1.22	
29	32VR029	Belichhawa-Mudbalawa	1.33			1.33	-	1.33	
30	32VR030	Bhagwanpur-Phatuwa	1.75			1.75	-	1.75	
31	32VR031	Bakhari Tole-Bagmati Sinamangar	2.41			2.41	-	2.41	
32	32VR032	Mahuliya-India Border	0.97			0.97	-	0.97	
33	32VR033	India Border-Brahmapuri Ma Vi	1.55			1.55	-	1.55	
34	32VR034	Pipara Bhagwanpur Primary School-Bandh	3.05			3.05	-	3.05	
35	32VR035	Brahmapuri VDC Building-India Border	1.49			1.49	-	1.49	
36	32VR036	Basatpur-Pathara	1.36			1.36	-	1.36	
37	32VR037	Ramauli-Bairiya-Ramnagar	1.61			1.61	-	1.61	
38	32VR038	Laxminiya-Jokaha	2.26			2.26	-	2.26	
39	32VR039	Birta Chowk-Akadpathar-Bauthari	3.47		3.47		3.47	-	
40	32VR040	Gopalkotti-Nunthar	2.55		2.55		2.55	-	
41	32VR041	Baluwa Bazar-Pipara Pokhariya	2.21			2.21	-	2.21	
42	32VR042	Shivanagar-Pothiyahi-Amarpatti	1.56		1.56		1.56	-	
43	32VR043	Phatuwa Gauth-Phatuwa-Digha-Hajimiyachok	2.56			2.56	-	2.56	
44	32VR044	Phattepur-Bagahi	2.71		2.71		2.71	-	
45	32VR045	Dumariya-Akoluwa-Bairiya	3.02			3.02	-	3.02	
46	32VR046	Rampur Khap Border-Ghiura-Jayanagar-Madhiya-Chamartoli	3.13			3.13	-	3.13	
47	32VR047	Mithuawa-Jetharhiya-VDC Building	3.61			3.61	-	3.61	
48	32VR048	Pothiyahi-Mahamadpur	1.95			1.95	-	1.95	
49	32VR049	Bhalohiya Primary School-Gangapipara	2.18		2.18		2.18	-	
50	32VR050	Nammagadha-Nahar-Laukaha-Padam Road	3.86			3.86	-	3.86	
51	32VR051	Baluwa-Bairiya	4.05			4.05	-	4.05	
52	32VR052	Aurariya-Mahuliya-Mathiya	4.16			4.16	-	4.16	
53	32VR053	Hajimiyiya Sadak-Sisawa	1.48			1.48	-	1.48	
54	32VR054	Chandhiya-Pathara	1.31			1.31	-	1.31	
55	32VR055	Dipahi-Dharhari	1.52			1.52	-	1.52	
56	32VR056	Jathara-Motipur	0.73			0.73	-	0.73	
57	32VR057	Brahmapuri-VDC Building-Basantapur-Rajdevi	1.39			1.39	-	1.39	
58	32VR058	Ganga Pipara VDC Building-Ramjanaki Mandir	0.99			0.99	-	0.99	
59	32VR059	Baluwa-Gonahi-Uchidih	2.52			2.52	-	2.52	
60	32VR060	Jathara-Dumariya-Aurariya	3.55		3.55		3.55	-	
61	32VR061	Dewahi-Pataura-Sonarniya	9.22		9.22		9.22	-	
62	32VR062	Pipariya-Ajgaibi-Maulapur Sadak	4.95			4.95	-	4.95	
63	32VR063	Ajgaibi-Pipariya	1.86			1.86	-	1.86	

SN	Code	Name of Road	Total length; km	Black Top; km	Gravel; km	Earthen; km	All weather	Fair weather	New Construction
64	32VR064	Judibela-Paurai	1.40		1.40		1.40	-	
65	32VR065	Rajpur Pharahadwa-Kudiya Bazaar	3.96			3.96	-	3.96	
66	32VR066	Sirsiya-Patahi 1-Tharu Tole	3.42			3.42	-	3.42	
67	32VR067	Katahariya-Harsaha-Bakepur-Santapur-Petbharwa	4.03			4.03	-	4.03	
68	32VR068	Sonarniya-Mewa-Tengraha-Petbharwa-Ramdasi-Bijaypur	9.31			9.31	-	9.31	
69	32VR069	Cha.Pur VDC office-Chidi Ghar-Cha.pur Hospital-Chiriyā Dah- Sukumbasi Tole Road	8.08		8.08		8.08	-	
70	32VR070	Gandaknagar-Laukaha-Tejapakad	3.67			3.67	-	3.67	
71	32VR071	Harsaha Chowk-Jegaliya-Pratapppur Paltuwa	5.87		5.87		5.87	-	
72	32VR072	Shivanagar-Janjh Bridge-Gedahi-Madhapur	5.44			5.44	-	5.44	
73	32VR073	Dewahi-Gonahi-Karkach	2.63			2.63	-	2.63	
74	32VR074	Gedahi-Garuda-Jigadwa-Raghumathpur-Sakhuwa Dhamaura	5.70			5.70	-	5.70	
75	32VR075	Tikuliya-Bajura Goth-Auraiya	3.27			3.27	-	3.27	
76	32VR076	Motipur-Saruattha-Janjh Bridge	1.49			1.49	-	1.49	
77	32VR077	Bhediyahi-Belhi-Karuniya-Dewahi	5.66			5.66	-	5.66	
78	32VR078	Badharwa School-Mulsadak Road	3.57		3.57		3.57	-	
79	32VR079	Maisthan-Sirsiya-Gaur NP	4.12			4.12	-	4.12	
80	32VR080	Bhutahatola-Sarautha	1.54		1.54		1.54	-	
81	32VR081	Cha.Pur Canal-Motiyahi-Chocho-Maidha-Katani-Hariharpur	10.00		10.00		10.00	-	
82	32VR082	Hajminiya-Rajpurtulsi	1.76		1.76		1.76	-	
83	32VR083	Saruattha 9-janjh Bridge	4.48		4.48		4.48	-	
84	32VR084	Sakhuwa Dhamaura-Ramauli	7.74			7.74	-	7.74	
85	32VR085	Gandaknagar-Inarwari-Inarawa	2.17		2.17		2.17	-	
86	32VR086	Nagintola-Alaktoki	2.41		2.41		2.41	-	
87	32VR087	Garahiya Tole-Bagmati-Saruattha	1.00		1.00		1.00	-	
88	32VR088	Chapur-motipur-madhapur (mahar Road)	22.77		22.77		22.77	-	
89	32VR089	Gaedar village Road	3.83		3.83		3.83	-	
90	32VR090	Panchruki village Road	1.03		1.03		1.03	-	
91	32VR091	Chapur - Sinduregharim	1.41		1.41		1.41	-	
92	32VR092	Chandranigahpur-Harinagar-Naya Basti	10.72		10.72		10.72	-	
93	32VR093	Harsaha Chowk-Jayrajpur-Jegaliya-Pratapppur Paltuwa	4.49		4.49		4.49	-	
94	32VR094	Prasawa-Rangapur-Harinagar	2.92		2.92		2.92	-	
95	32VR095	Shiv nagar-Bagahi	2.63		2.63		2.63	-	
96	32VR096	Baharwa-Hajminiya	4.23		4.23		4.23	-	
97	32VR097	Santapur Phatuwa-Harsaha	2.28		2.28		2.28	-	
98	32VR098	Khap-Sekhauna	1.56		1.56		1.56	-	
99	32VR099	Chandranigahpur-Gaedar	7.89		7.89		7.89	-	
100	32VR100	Jangalsaiya-Kanakpur-Laxmipur-Dostiya	2.03		2.03		2.03	-	
101	32VR101	Gadhi-Madhapur tol	3.01		3.01		3.01	-	
102	32VR102	Baluwa-Hariharpur	1.03		1.03		1.03	-	
103	32VR103	Hajminiya-Basanpatti	10.18			10.18	-	10.18	
104	32VR104	Mudbalawa-Maisthan-Sirsiya-Gaur	4.28			4.28	-	4.28	
105	32VR105	Balhanpur-Birta Bazar	2.57			2.57	-	2.57	
106	32VR106	Babari-Chapur	1.32			1.32	-	1.32	

SN	Code	Name of Road	Total length; km	Black Top; km	Gravel; km	Earthen; km	All weather	Fair weather	New Construction
107	32VR107	Baijanathpur-Devinagar	8.29			8.29	-	8.29	
108	32VR108	Darbarchowk-Chapur	1.42			1.42	-	1.42	
109	32VR109	Sakhuwa Dhamaura-Akhdapatta	5.77			5.77	-	5.77	
110	32VR110	Islampur-Paltawa	5.63			5.63	-	5.63	
111	32VR111	Khaptol-Tejapakad-Inarwari	5.27			5.27	-	5.27	
112	32VR112	Lokaha village Road	1.81			1.81	-	1.81	
113	32VR113	Dabari village Road	1.00			1.00	-	1.00	
114	32VR114	Harinagar-Laxmipur	7.31			7.31	-	7.31	
115	32VR115	Hathiyahi-Dumariya-Pokhariya	3.45			3.45	-	3.45	
116	32VR116	Shivanagar- Jainagar-Maidhiya	3.87			3.87	-	3.87	
117	32VR117	Bankaul-Pataura-Maryadpur-Bairganiya	14.47			14.47	-	14.47	
118	32VR118	Dhobiniya-Dhanhadi	3.19			3.19	-	3.19	
119	32VR119	Narkatiya Bazar-Kharsalawa Border	1.18			1.18	-	1.18	
120	32VR120	Pataura-Karkach	2.81			2.81	-	2.81	
121	32VR121	Pataura-Maryadpur	1.36			1.36	-	1.36	
122	32VR122	Baluwa-Simara-Hariharpur	1.33			1.33	-	1.33	
123	32VR123	Hathiyahi-Masadewa	1.01			1.01	-	1.01	
124	32VR124	Jayrapur-Jogauliya-Pipara-Bhangaha	4.28			4.28	-	4.28	
125	32VR125	Karuniya-Khesarahiya-Dipahi Chowk	3.10			3.10	-	3.10	
126	32VR126	Dewahi-Inarwa	2.77			2.77	-	2.77	
127	32VR127	Mansari-Rampur Khap	2.71		2.19	2.71	-	2.71	
128	32VR128	Laxmi (Bijaypur)-Buniyad	2.43		2.77	2.43	-	2.43	
129	32VR129	Basantapatti-Bhediyahi-Namnagada	2.54		1.97	2.54	-	2.54	
130	32VR130	Tikuliya-Mahabir chowk	1.63		0.74	1.63	-	1.63	
131	32VR131	Chapur-Rajpada	2.19		1.80	2.19	-	2.19	
132	32VR132	BHW-Mardha	0.58		0.58	0.58	-	0.58	
133	32VR133	Sindureghari-Motipur	2.77		2.77	2.77	-	2.77	
134	32VR134	Chandranigahpur Road	1.97		1.97	1.97	-	1.97	
135	32VR135	Chandranigahpur	0.74		0.74	0.74	-	0.74	
136	32VR136	Chandranigahpur-Judibela	1.80		1.80	1.80	-	1.80	
137	32VR137	Paurai-Judibela-Chapur	1.21		1.21	1.21	-	1.21	
138	32VR138	Saramtha-madhapur (nahar Road)	7.82		7.82	7.82	-	7.82	
139	32VR139	Samanpur-Sunderpur	1.83		1.83	1.83	-	1.83	
140	32VR140	Dhamora village Road	0.96		0.96	0.96	-	0.96	
141	32VR141	Mahamadpur-Birta	6.38		6.38	6.38	-	6.38	
142	32VR142	Prempur-Bagahi	2.49		2.49	2.49	-	2.49	
143	32VR143	Pipara-Tikuliya	0.97		0.97	0.97	-	0.97	
144	32VR144	Islampur-Laxmipur-Birti	4.55		4.55	4.55	-	4.55	
145	32VR145	Dudhiyawa-Laxminiya	2.06		2.06	2.06	-	2.06	
146	32VR146	Rangapur VDC Road	2.00		2.00	2.00	-	2.00	
147	32VR147	Chapur-Harinagar-Kankapur-Balchanpur	0.75		0.75	0.75	-	0.75	
148	32VR148	Dipahi-Dudhiyabhar-Bhediya	2.12		2.12	2.12	-	2.12	
149	32VR149	Sakhuawa- Khesarhiya	1.65		1.65	1.65	-	1.65	
150	32VR150	Dewahi-Pataura-Tharutol - Prempur	1.34		1.34	1.34	-	1.34	

SN	Code	Name of Road	Total length; km	Black Top; km	Gravel; km	Earthen; km	All weather	Fair weather	New Construction
151	32VR151	Gambhariya-Bakepur	1.90			1.90	-	1.90	
152	32VR152	Patahi-Hajimiyiya-Jhunkhunawa-Rajpur-Laukaha-Kopawa-Aduwa Khola	0.73			0.73	-	0.73	
153	32VR153	Narkatiya Border-Bhediyahi Basantapatti-Laukaha-	2.21			2.21	-	2.21	
154	32VR154	Akolwa VR	0.69		0.69		0.69	-	
155	32VR155	Basantapatti-Tejapakad	0.77			0.77	-	0.77	
156	32VR156	Inarwa-Pataura	2.42		2.42		2.42	-	
157	32VR157	Bijaypur-Lakshmiyis-Garja	1.82		1.82		1.82	-	
158	32VR158	Phulbariya-Madhopur-Singaraman	5.44			5.44	-	5.44	
159	32VR159	Jhunkhunauma Ma. Vi. -Motipur-Badharwa Pasmi Tole- Bagmati	3.49			3.49	-	3.49	
160	32VR160	Ganga Pipara-Saruathha	1.73		1.73		1.73	-	
161	32VR161	Gaur (Tikuliya)-Banjahara-Auraiya-Dumariya-Basantapatti-Inarwari-Pataura(Baudha Tol)	1.81		1.81		1.81	-	
162	32VR162	Samanpur-Sundarpur-Birta Chowk	6.58			6.58	-	6.58	
163	32VR163	Garuda-Samanpur	1.45		1.45		1.45	-	
164	32VR164	Patahi-Hajimiyiya-Jhunkhunawa-Rajpur-Laukaha-Kopawa-Aduwa Khola	3.50			3.50	-	3.50	
165	32VR165	Basantapatti-Laukaha-Pokhariya	1.56		1.56		1.56	-	
166	32VR166	Padam Road-Laukaha-Malhiniya	5.15		5.15		5.15	-	
167	32VR167	Narkatiya Border-Bhediyahi Basantapatti-Laukaha-	0.77			0.77	-	0.77	
168	32VR168	Basantapatti-Laukaha-Pokhariya	0.75		0.75		0.75	-	
169	32VR169	Bhediyahi-Rajpurtulsi-Jhunkhunuma-Padam Road	2.12			2.12	-	2.12	
170	32VR170	Bagahi-Bhimdawat-Mahamadpur	4.89			4.89	-	4.89	
171	32VR171	Birta Pipari-Jangalsaiya	3.53			3.53	-	3.53	
172	32VR172	Fatuwaharsaha- Kanakpur	8.63		8.63		8.63	-	
	172	Total	565.35	-	250.87	314.48	250.87	314.48	-





Overall Road Inventory (DIM)

No. of Roads	Road Class	Total length; km	Black Top; km	Gravel; km	Earthen; km	Earthen; km	Fair weather	New Construction	All weather	Fair weather	New Construction
	Strategic Road network	183.34	107.34	61.00	15.00	168.34	15.00	-	15.00	-	-
	Urban Roads	-	-	-	-	-	-	-	-	-	-
34	District Road core network	298.87	7.29	230.21	61.38	237.50	61.38	-	61.38	-	-
147	Village Roads (Tracked and Untracked)	532.23	-	182.64	349.59	182.64	349.59	-	349.59	-	-
	Total	1,014.44	114.63	473.85	425.96	588.48	425.96	-	425.96	-	-

District Road Core Network (DRCN)

SN	Road Code	Name of Road	Total length; km	Black Top; km	Gravel; km	Earthen; km	All weather	Fair weather	New Construction	VDCs/Municipality Passes
1	33DR001	Parwanipur (TRP)-Rampur Tokani	3.45	-	2.90	0.55	2.90	0.55		Lipimal, Rampur Tokani
2	33DR002	Parsauni-Nitanpur (Rajmarga)	8.38	2.22	4.20	1.96	6.42	1.96		Parsani, Khutuwajobdi, Buniyad, Chatta pipra
3	33DR003	Mushaharwa-Ityai-Nakatuwa (Prasauni)	8.62	0.92	2.35	5.35	3.27	5.35		Prasauni, Itiyahi, Bishrampur
4	33DR004	Khekhariya-Pheta-Motisar (Kalaiya Road)	8.81	-	8.81	-	8.81	-		Prasauni, Itiyahi, Bishrampur
5	33DR005	Motisar-Raghunathpur-Pheta	4.77	-	2.42	2.35	2.42	2.35		Chhatawa, Batara, Pheta, Motisar
6	33DR006	Bhaluhi-Inarwasira-Rajghatta-MRM	22.60	0.40	22.20	-	22.60	-		Motisar, Raghunathpur, Pheta
7	33DR007	Kalaiya-Belahiya	4.78	1.33	3.45	-	4.78	-		Banjhariya, Prastoka, Inarwasira, Fattepur, Dumarawara
8	33DR008	Chhatawa-Ghodashahan-Gamhariya-Khapartatta	12.32	0.99	9.33	2.00	10.32	2.00		Kaliya, Bhatawda, Prastoka
9	33DR009	Basatpur-Sitalpur	5.73	-	5.23	0.50	5.23	0.50		Kaliya, Sisahariya, Purainiya, Batara, Chhataria
10	33DR010	Mukhalal Marg (Kalaiya-Jaitapur)	11.34	-	9.10	2.24	9.10	2.24		Balirampur, Basatpur
11	33DR011	Kalaiya-Mahespur-Khamuwa-Madhuban	12.94	-	12.94	-	12.94	-		Jhitkaiya Uttar, Bhodra, Manaharwa, Kalaiya
12	33DR012	Piparpati-Dewapur-Sanphuluwa	6.60	-	3.47	3.13	3.47	3.13		Kalaiya, Mahespur, Dohari, Bhodaha, Jhitkaiya, Uttar, Narahi
13	33DR013	Hulakisadak Patharhatti-Rauwahi-Pipradhi-Kabahigoth	10.71	-	8.37	2.33	8.37	2.33		Piparpati Jabdi, Jhitkaiya Jabdi, Badaki, Phulbariya
14	33DR014	Kabahigoth-Bagahi	1.76	-	-	1.76	-	1.76		Patharhatti, Rauwahi, Telkuwa, Pipradhigoth, Praturampur, Kabahigoth
15	33DR015	Bariyarpur-Nayabasti	23.48	-	22.48	1.00	22.48	1.00		Kabahigoth, Bagahi
16	33DR016	Kalaiya-Gunjbhawanipur-Malahi	18.29	0.46	17.83	-	18.29	-		Bariyarpur, Dahiyar, Ganjbhawanipur, Kalaiya, Sihorwa, Haraiya
17	33DR017	Dharmapur-Bagadampur	5.68	-	5.68	-	5.68	-		Kalaiya, Ganjbhawanipur, Dahiyar, Narahi, Gadahal, Pipra basntpur, Khopawa, Bishampurwa
18	33DR018	Majhariya-Musharma-Charmohana	3.45	-	2.45	1.00	2.45	1.00		Majhariya, Babuin, Madhurjaldi, Kabuhijaldi, Dahiyar
19	33DR019	Kolhi-Baragadhi-Lautan	12.61	-	11.61	1.00	11.61	1.00		Majhariya, Hardiya
20	33DR020	Narahi-Tetariya-Ramban	9.13	-	8.05	1.08	8.05	1.08		Sihorwa, Umarjan, Rampurwa, Prasuna, Amar
21	33DR021	Tetariya-Pipra-Dharohiya-Prasauna-Kakadi	7.69	-	5.50	2.19	5.50	2.19		Narahi, Umarjan, Tetariya, Sihorwa, Prasauna
22	33DR022	Gulariya-Pakadiya-Benauli	7.40	-	1.82	5.58	1.82	5.58		Tetariya, Umarjan, Prasauna, Kakadi

SN	Road Code	Name of Road	Total length; km	Black Top; km	Gravel; km	Earthen; km	All weather	Fair weather	New Construction	VDCs/Municipality Passes
23	33DR023	Kuduwa-Langada Chowk-Bara Bazar (Bara gadhi)	13.31	-	12.05	1.26	12.05	1.26		Kuduwa, Pathera, Pipra Basantapur, Khopawa, Umarjan
24	33DR024	Bara bazar-Amav Mahadev-Shreepur-Mushaharna	8.05	0.39	5.45	2.21	5.84	2.21		Umarjan, Bachanpurwa, Amav, Rampurwa
25	33DR025	Piparpati-Bishanpur-Benauli-Bairiya-Kotwali	8.76	-	8.76	-	8.76	-		Piparpatti, Parchowa, Bishunpur, Pakadiya, Chikothv, Shreenagar Bairiya, Laxmipur, Kotwale
26	33DR026	Ramnagar-Kisunpur-Ranibas	3.70	-	0.88	2.82	0.88	2.82		Shreenagar Bairiya, Amritgunj
27	33DR027	Golagun- Amritgunj-Bairiya Bishunpur	7.04	-	2.80	4.24	2.80	4.24		Hariharpur, Amritgunj, Shreenagar, Bairiya, Benauli
28	33DR028	Tamagadhi gate-Ratanpuri	9.78	-	-	9.78	-	9.78		Nijgadh, Ratanpuri
29	33DR029	Ganganagar-Hariharpur- Simraungadh	3.33	-	1.56	1.76	1.56	1.76		Hariharpur, Golaganj
30	33DR030	MRM(Nijgadh)-Bharatgunj Singaul	6.36	0.59	5.28	0.50	5.86	0.50		Bharatgunj Singaul
31	33DR031	Harniya Chowk-Bishunpurwa	6.84	-	5.20	1.65	5.20	1.65		Bishunpurwa, Inrwamal, Mahendra Adarsa,
32	33DR032	Laxmipur Kotwali (Gandak Nahar)-Dewapur (Tenta)-Bhagawanpur	6.09	-	3.21	2.88	3.21	2.88		Bhagawanpur, Bewatpur, Laxmipur Katnar
33	33DR033	Kachowra-Paterwa-Bhagawanpur	5.39	-	5.14	0.25	5.14	0.25		Kachorwa, Bhagawanpur, Paterwa
34	33DR034	Naya Basti-Prasauna-Kolhabi	9.71	-	9.71	-	9.71	-		Haraiya, Karaya, Kolhabi, Raghunathpur
	34	Total	298.87	7.29	230.21	61.38	237.50	61.38	-	

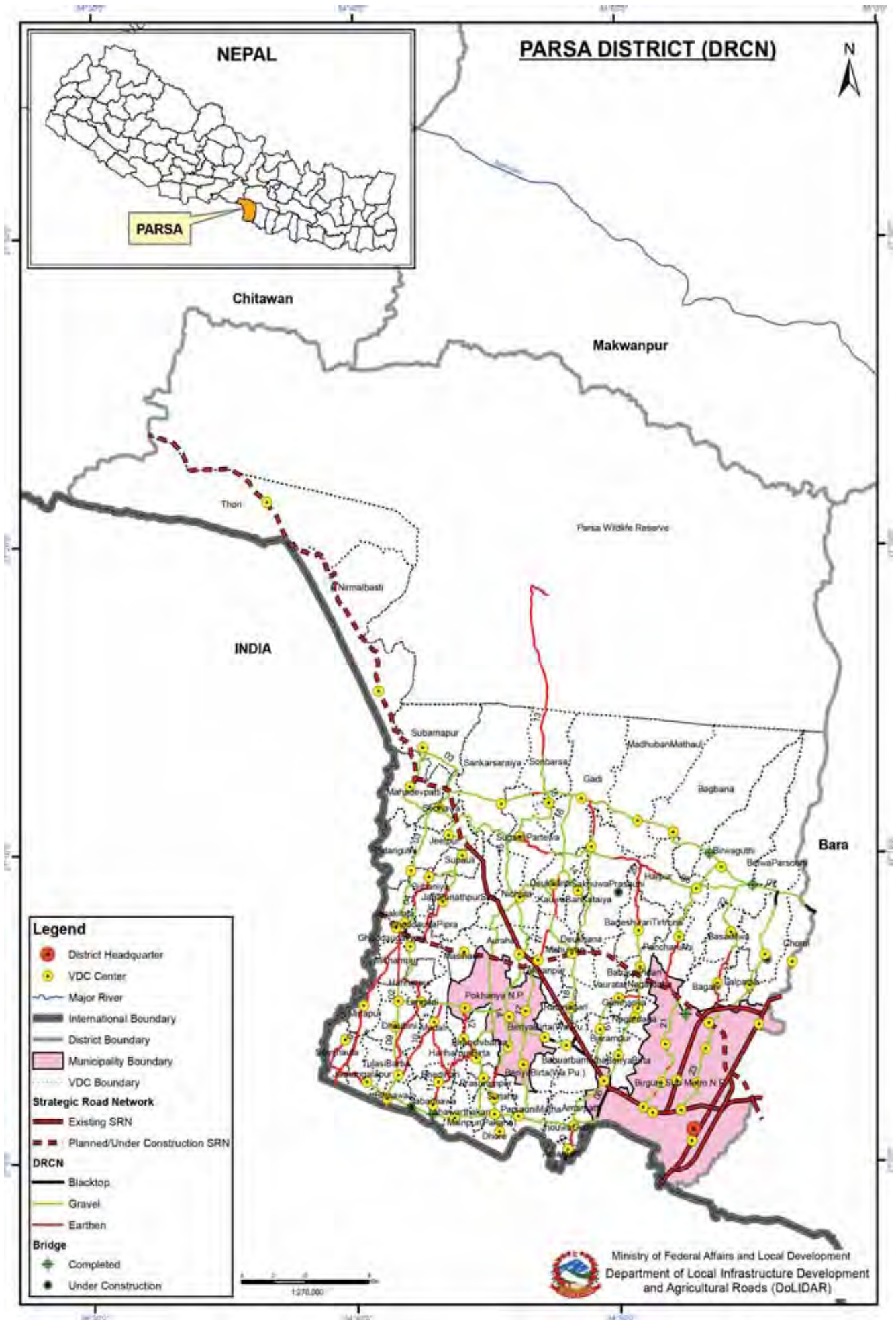
Village Roads

SN	Code	Name of Road	Total length; km	Black Top; km	Gravel; km	Earthen; km	All weather	Fair weather	New Construction
1	33VR001	Bachhanpurwa-Pathara-Daurawa	5.84			5.84		5.84	
2	33VR002	Khaira-Kolbi	1.44			1.44		1.44	
3	33VR003	Baghban-Bhowra-Pipradi	4.17		4.17			4.17	
4	33VR004	Bairiya-Panchrukhi (Naikatoliya)	2.56		2.56			2.56	
5	33VR005	Bariyarpur-Kabahnjibadi	2.05		2.05			2.05	
6	33VR006	Banjariya-Kalaya	3.09			3.09			3.09
7	33VR007	Bijulpur-Mahespur-Khamuwa-Madhuban	5.28			5.28			5.28
8	33VR008	Bajjanathpur-Kalaya/Birgunj Sadak	1.09			1.09			1.09
9	33VR009	Belahiya-Rahariyadiha	3.39			3.39			3.39
10	33VR010	Champur-Buniyad	3.70			3.70			3.70
11	33VR011	Dharmapur Tole (Gandak Nahar) - Dharmapur Chowk	1.87		1.87			1.87	
12	33VR012	Dewapur - Badki Phulbariya - Amuwa	3.54		3.54			3.54	
13	33VR013	Devgunj-Dharmanagar	3.60		3.60			3.60	
14	33VR014	Basdilwa-Phattepur	4.71			4.71			4.71
15	33VR015	Madiwa-Mahespur-Rampur	4.83		4.83			4.83	
16	33VR016	Lakshmiya-Ghusukpur	2.79			2.79			2.79
17	33VR017	Madhuban-Sihorwa	1.81			1.81			1.81
18	33VR018	Charmohana -Benauli	5.10		5.10			5.10	
19	33VR019	Sirsiya-Hegauliya	1.45			1.45			1.45
20	33VR020	Khagade-Adembabirta	0.40			0.40			0.40
21	33VR021	Prasauni -Nakatuwa-Itiyahi	2.59		2.59			2.59	
22	33VR022	Pipra-Narahi-Tetariya	3.21		3.21			3.21	
23	33VR023	Nijgadh-Sadaktol -Ratanpuri	12.80			12.80			12.80
24	33VR024	Mahendra Highway-Tallo Yojanatal -Bhamara Tole	3.65		3.65			3.65	

SN	Code	Name of Road	Total length; km	Black Top; km	Gravel; km	Earthen; km	All weather	Fair weather	New Construction
25	33VR025	Pasaha Bridge-Gadhimai-Bariyarpur	2.10		2.10		2.10	-	
26	33VR026	Phattepur-Sukhalaiya-Badaphar-Mahendranganar-Sukhuwaghat-Piluhawa	7.11			7.11	-	7.11	
27	33VR027	Piprapati Pulchowk - Jhikaiya - Amaw	3.30			3.30	-	3.30	
28	33VR028	Amaw - Kalyanpur - Pipradhi	5.16			5.16	-	5.16	
29	33VR029	Prastoka-Banjariya	3.30			3.30	-	3.30	
30	33VR030	Inarwa-Inarwari - Gambhariya	1.94		1.94		1.94	-	
31	33VR031	Raghunathpur-Bhodaha	2.66			2.66	-	2.66	
32	33VR032	Dakaha-Kusmari-Sakhui	4.36		4.36		4.36	-	
33	33VR033	Mahendra Highway(13 km)-Ratanpuri	10.00			10.00	-	10.00	
34	33VR034	Rampur-Tajpur	3.56			3.56	-	3.56	
35	33VR035	Simraungadh- Kachorwa	2.99		2.99		2.99	-	
36	33VR036	Balirampur-Ghogardiya-Barewa	7.01			7.01	-	7.01	
37	33VR037	Ratanpuri - Ramthaligau - Kolgau	4.12			4.12	-	4.12	
38	33VR038	Ratanpuri-Amlekhganj	15.29			15.29	-	15.29	
39	33VR039	Sapahi-Amaw	3.90			3.90	-	3.90	
40	33VR040	Sapahi-Juguwa-Sakhuwa-Kakadi	4.35			4.35	-	4.35	
41	33VR041	Sapahi-Adhanawa	2.33			2.33	-	2.33	
42	33VR042	Singaul-Nijgadh	7.71		7.71		7.71	-	
43	33VR043	Mathilo Simalchaur-Singaul-Bharatganj	3.99		3.99		3.99	-	
44	33VR044	Sisahiya-Gangapur-Banjariya	2.28		2.28		2.28	-	
45	33VR045	Shripur-Mathurapur	2.30			2.30	-	2.30	
46	33VR046	Bhaisahi-Ppariya-Kolbi	3.53		3.53		3.53	-	
47	33VR047	Bhaluhi-Ekakauniys-Tribeni-Gandak Nahar	3.26			3.26	-	3.26	
48	33VR048	Kumargadi-Bhimsakhuwa	10.06			10.06	-	10.06	
49	33VR049	Karaiya-Sihorwa-Dhodiya-Dhodharpa	9.03			9.03	-	9.03	
50	33VR050	Badharwa-Phattepur-Jitpur	8.49		8.49		8.49	-	
51	33VR051	Ganjbhawanipur-Malhani-Padam Road	4.06			4.06	-	4.06	
52	33VR052	Ganjbhawanipur-Bajani-Galopatti-Barwa	2.54			2.54	-	2.54	
53	33VR053	Hanumannagar (India Border) - Musaharna	4.60		4.60		4.60	-	
54	33VR054	Haripur-Baluwa-Banjariya	3.30			3.30	-	3.30	
55	33VR055	Materiya-Banjariya	4.42			4.42	-	4.42	
56	33VR056	Nitanpur-Harpur-Inarwasira	4.76			4.76	-	4.76	
57	33VR057	Halkhoriyar-Mahendra Highway-Katghat	7.71		7.71		7.71	-	
58	33VR058	Jaitapur-Kusmari-Bankul	3.33		3.33		3.33	-	
59	33VR059	Jitpur-Ramauli-Basdiwa	4.78			4.78	-	4.78	
60	33VR060	Matiarwa-Jotpur- Gambhariya	1.07			1.07	-	1.07	
61	33VR061	Jotpur Tole - Uchidih	3.14			3.14	-	3.14	
62	33VR062	Basbariya-Kachorwa -Lakshminiya	5.09			5.09	-	5.09	
63	33VR063	Kotwali-Chyutaha-Inarwamal	3.52		3.52		3.52	-	
64	33VR064	Tedakatti-Bishnupurwa	1.82			1.82	-	1.82	
65	33VR065	Lakshminiya-Rampur	2.69		2.69		2.69	-	
66	33VR066	Parsaana-Kakadi-Sakhuwa	2.09			2.09	-	2.09	
67	33VR067	Mathilo yojana - Singaul	2.86		2.86		2.86	-	
68	33VR068	Paterwa-Sonarniya (To Rautahat)	3.20			3.20	-	3.20	
69	33VR069	Kachorwa-Uchidih-Nahar	3.64			3.64	-	3.64	
70	33VR070	Barainiya-Birgunj	3.64			3.64	-	3.64	

SN	Code	Name of Road	Total length; km	Black Top; km	Gravel; km	Earthen; km	All weather	Fair weather	New Construction
71	33VR071	Phulbariya-Tribeni	2.17			2.17	-	2.17	
72	33VR072	Tribeni-Baharuliya-Kalैया Road	3.18			3.18	-	3.18	
73	33VR073	Pheta-Benauliya	1.60			1.60	-	1.60	
74	33VR074	Mangadwa-Motisar-Bariya(Barewa)	5.04			5.04	-	5.04	
75	33VR075	Dakshin Jhikैया-India Border	2.04			2.04	-	2.04	
76	33VR076	Beldari-Amritgunj	6.59			6.59	-	6.59	
77	33VR077	Bodhan-14KM Highway	9.15			9.15	-	9.15	
78	33VR078	Phattepur-Pipariya-Bidhyanager	5.62		5.62		5.62	-	
79	33VR079	Auraha-Bakuliya-Behara	5.66			5.66	-	5.66	
80	33VR080	Jipur-Ramban Tadi-Simara	5.47		5.47		5.47	-	
81	33VR081	Hattisar-Sakhuwaghat	4.16			4.16	-	4.16	
82	33VR082	Malhani-Dahiyar	1.23			1.23	-	1.23	
83	33VR083	Auniya-Madhurjabdi (South)	1.82			1.82	-	1.82	
84	33VR084	Karैया-Galopatti	2.21			2.21	-	2.21	
85	33VR085	Ganjbhawanipur-Malhani-Gadhimai-Benauli-Pipradhi	15.50			15.50	-	15.50	
86	33VR086	Kanakpur-Simraungadh-Golganj-India Border	2.18			2.18	-	2.18	
87	33VR087	Prastoka-Motisar	3.09			3.09	-	3.09	
88	33VR088	Prastoka-Belैया-Bhatauda-Sisahaniya	4.19		4.19		4.19	-	
89	33VR089	Prastoka-Baluwa	3.65			3.65	-	3.65	
90	33VR090	Babuain-Bariyarpur	2.95			2.95	-	2.95	
91	33VR091	Gamhariya-Kukurbhuka	2.66			2.66	-	2.66	
92	33VR092	Bagdampur-Dahiyar	1.32			1.32	-	1.32	
93	33VR093	Katahariya-Amawa	1.26			1.26	-	1.26	
94	33VR094	Bariyarpur-Bijulpur	1.54			1.54	-	1.54	
95	33VR095	Bajahi-Sakhuat	2.72			2.72	-	2.72	
96	33VR096	Simraungadh-Kawalpur Border	2.21			2.21	-	2.21	
97	33VR097	Birgunj Kalैया Road-Nautan-Buniyad	4.04		4.04		4.04	-	
98	33VR098	Inarwa Bazar-Matiyariya	1.26			1.26	-	1.26	
99	33VR099	Bhawanipur-Surahi	2.42			2.42	-	2.42	
100	33VR100	Kalैया-Bhawanipur-Gangapur	0.76			0.76	-	0.76	
101	33VR101	Bidhyanager-Majhauliya	4.91			4.91	-	4.91	
102	33VR102	Phulbariya-Gamhariya	1.92			1.92	-	1.92	
103	33VR103	Rampurwa-Balirampur	3.24			3.24	-	3.24	
104	33VR104	Gamhariya-Bahuwarwa	3.08			3.08	-	3.08	
105	33VR105	Aurैया-Benauli Chowk	3.93		3.93		3.93	-	
106	33VR106	Khajuriya-Batara	4.24			4.24	-	4.24	
107	33VR107	Karैया-Tetariya	2.58			2.58	-	2.58	
108	33VR108	Adhanwa Bazaar-Barewa-Khopwa	9.73			9.73	-	9.73	
109	33VR109	Ganjbhawanipur-Maheshpur	3.84			3.84	-	3.84	
110	33VR110	Parsauni-Parwanipur	5.90		5.90		5.90	-	
111	33VR111	Simraungadh-Teja	4.10			4.10	-	4.10	
112	33VR112	Gamhariya-Katahariya-Amuwa	2.28			2.28	-	2.28	
113	33VR113	Audhapur-Pakaditola-Mahespur	1.65			1.65	-	1.65	
114	33VR114	Bajani-Karैया	2.69			2.69	-	2.69	
115	33VR115	Parsauni-Khutawajabdi	2.13		2.13		2.13	-	
116	33VR116	Satbhैया-Simraungadh	3.50		3.50		3.50	-	

SN	Code	Name of Road	Total length; km	Black Top; km	Gravel; km	Earthen; km	All weather	Fair weather	New Construction
117	33VR117	Sapahi -Kolhabibazar	2.29		2.29		2.29	-	
118	33VR118	Bhaluwahikhor-Khaira-Lakshminiya	1.28		1.28		1.28	-	
119	33VR119	Belahiya-Rahariyadiha	0.43			0.43	-	0.43	
120	33VR120	Piparpati-Rauwahi	1.76		1.76		1.76	-	
121	33VR121	Auraha-Bakuliya-Behara	3.65			3.65	-	3.65	
122	33VR122	Basatpur-Jhitkaiya	1.61		1.61		1.61	-	
123	33VR123	Beldari-Gulariya	2.24			2.24	-	2.24	
124	33VR124	Laxmipur Bhajaha - Batara	4.70			4.70	-	4.70	
125	33VR125	Dewapur-Bhagwanpur	1.57			1.57	-	1.57	
126	33VR126	Benauli - Bairiya	1.35		1.35		1.35	-	
127	33VR127	Solakpur-Ghususapur	1.15			1.15	-	1.15	
128	33VR128	PhulbariyaVDC Road	0.63			0.63	-	0.63	
129	33VR129	Dharmanagar - Phulbariya-Rampuruwa	6.46		6.46		6.46	-	
130	33VR130	Kalaya-Mahespur	2.59		2.59		2.59	-	
131	33VR131	Amaw-Thaskaul-Padari-Khagade	1.16			1.16	-	1.16	
132	33VR132	Banthakatti-Rampurwa-Mathawa	1.78			1.78	-	1.78	
133	33VR133	Adhanwa-Kumagadhi-Sunabhar	2.79		2.79		2.79	-	
134	33VR134	Pipra-Narahi-Tetariya	2.05		2.05		2.05	-	
135	33VR135	Rajghatta - Khairawa	2.88		2.88		2.88	-	
136	33VR136	Simara-Hamahiya (Rajaiya Sadak)	4.58		4.58		4.58	-	
137	33VR137	Simara-Hamahiya (Rajaiya Sadak)	9.87		9.87		9.87	-	
138	33VR138	Hattisar-Sakhuwaghat	1.29			1.29	-	1.29	
139	33VR139	Koiriya tole - Bhautada	1.73		1.73		1.73	-	
140	33VR140	Khaparapatta-Panchayanpur	1.03		1.03		1.03	-	
141	33VR141	Batara - Chatawa	2.28		2.28		2.28	-	
142	33VR142	Pheta Village Road	1.99		1.99		1.99	-	
143	33VR143	Gamahariya -Purainiya	0.88		0.88		0.88	-	
144	33VR144	Gandak Nahar - Kuwuda	1.17		1.17		1.17	-	
145	33VR145	Nakatuwa-Chiljhapati	1.13			1.13	-	1.13	
146	33VR146	Bharatganj Singaul Village Road	2.36			2.36	-	2.36	
147	33VR147	Basatpur-Jhitkaiya (Dakshin)	2.79			2.79	-	2.79	
	147	Total	532.23	-	182.64	349.59	182.64	349.59	-



Overall Road Inventory (DIM)

No. of Roads	Road Class	Total length; km	Black Top; km	Gravel; km	Fair weather	Earthen; km	Gravel; km	Earthen; km	All weather	Fair weather	New Construction
	Strategic Road network	87.82	37.82	18.00	9.94	32.00	-	32.00	55.82	32.00	-
	Urban Roads	-	-	-	-	-	-	-	-	-	-
23	District Road core network	342.53	8.00	270.30	2.58	64.23	270.30	64.23	278.30	64.23	-
119	Village Roads (Tracked and Untracked)	378.34	7.95	239.89	9.94	130.50	239.89	130.50	247.84	130.50	-
	Total	808.68	53.77	528.19	9.94	226.73	528.19	226.73	581.96	226.73	-

District Road Core Network (DRCN)

SN	Road Code	Name of Road	Total length; km	Black Top; km	Gravel; km	Earthen; km	All weather	Fair weather	New Construction	VDCs/Municipality Passes
1	34DR001	Janakitola-Aswari-Mirjapur-Sambhauta	9.94	-	-	9.94	-	9.94		Jaimangalapur, Mirjapur, Samjhauta, Vikhampur
2	34DR002	Janakitola-Hariharpur	4.20	-	1.02	3.18	1.02	3.18		Ghodadaur Pipara, Hariharpur (Nau. Ta. Ja), Vikhampur
3	34DR003	Tulsi Barwa (Chhiparmai Chowk)-Jagamathpur-Langadi-Janakitola-Subarnapur	23.10	0.85	19.66	2.58	20.52	2.58		Dhobini, Godadaur Pipara, Hariharpur (Nau. Ta. Ja.), Janakitola, Pidarguthi, Sedhawa, Subarnapur, Tulasi Barwa, Vikhampur
4	34DR004	Janakitola-Jamuniya-Bijbaniya-Supauli	6.26	-	6.26	-	6.26	-		Bijbaniya, Janakitola, Supauli
5	34DR005	Laxmipur-Jagamathpur-Supauli-Jitpur	9.83	-	9.83	-	9.83	-		Jagamathpur, Janakitola, Jeetpur, Supauli
6	34DR006	Tharuhat Road (Biruwachowk-Mahadevpatti-Biruwa)	29.89	-	29.89	-	29.89	-		Birwaguthi, Gaadi, Harpur, Jeetpur, Mahadevpatti, Sakhuwa Prasauni, Shankar Saraiya, sedhawa, Sugauli Pratewa
7	34DR007	Janta Sadaq (Jitpur-Bagabanna-Rangapur-Kudhaulti-Sedawa)	26.54	0.68	25.30	0.56	25.98	0.56		Bagbana, Belwa Parsauni, Birwaguthi, Chorni, Gaadi, Harpur, Madhuban Mathaul, Sankhar Saraiya, Sedhawa, Sonbarsa
8	34DR008	Aatmaram Path (Tilabe Pul-Sambhauta)	22.72	1.92	12.49	8.31	14.41	8.31		Amarpatti, Bhisawa, Bindabasini, Jaimangalapur, Jhouwa Guthi, Lahawarthakari, Manipur(Pakaha), Parsauni Bhattha, Sabaithawa, Samjhauta, Surjaha
9	34DR009	Gardaul-Pokhariya-Lagandi-Hariharpur-Bhiswa	19.35	2.27	10.44	6.64	12.71	6.64		Bahuarbhata, Basantpur, Bariya Birta (Nau. Ta. Ja.), Bhisawa, Biranchibarwa, Dhobini, Hariharpur Nau. Ta. Ja.), Langadi, Mudali, Pokhariya, Shibarwa, Tulasi Barwa
10	34DR010	Murli-Rabidas-Banjari (Tulsi barwa)	5.32	-	-	5.32	-	5.32		Mudali, Tulasi Barwa
11	34DR011	Mudli-Tindubiya-Bhedihari-Sabaithawa	6.61	-	6.61	-	6.61	-		Bhedihari, Mudali, Sabaithawa
12	34DR012	Bhedihari-Biranchibarwa-Hariharpur Birta-Basantapur	5.79	-	-	5.79	-	5.79		Basantpur, Bhedihari, Biranchibarwa, Hariharpur Birta
13	34DR013	Aathghare Chowk(Hulaki Road)-Pani Tanki post-Rambhauri Bhata	11.99	-	-	11.99	-	11.99		Sonbarsa
14	34DR014	Pakaha Maipur-Pokhariya-Nichuta-Deurbana-Katuwa Bankataiya-Gulbariya	22.50	-	22.50	-	22.50	-		Auraha, Basantpur, Biranchibarwa, Deurbana, Kauwa Ban Kataiya, Manipur (Pakaha), Nichuta, Pokhariya, Praturampur
15	34DR015	Dhore-Pakaha-Bankatawa-Sonbarsa	27.91	-	24.03	3.88	24.03	3.88		Auraha, Dhore, Manipur (Pakaha), Nichuta, Pidarguthi, Pokhariya, Sonbarsa, Sreesiya (Sau. Ta. Ja.), Stigauli Partewa, Surjaha
16	34DR016	Padampath-Mahuban-Gaadi -Sonbarsa (Rangpur)	11.22	-	11.22	-	11.22	-		Deurbana, Gaadi, Mahuwan

SN	Road Code	Name of Road	Total length; km	Black Top; km	Gravel; km	Earthen; km	All weather	Fair weather	New Construction	VDCs/Municipality Passes
17	34DR017	Aatma Ram Path-Parasuni-Govindapur-Shitbarwa-Lakhampur (Hulaki Sadak)	12.90	-	8.41	4.49	8.41	4.49		Govindapur, Lakhampur, Mahuwan, Parsauni Bhatha, Shitbarwa, Sreetsiya (Sau.Ta.Ja.)
18	34DR018	Gardaul-Mahuwan (Baluwa)-Deurbana-Gaadi-Ramharibhata	16.07	0.49	15.58	-	16.07	-		Bahuarbhata, Mahuwan, Rammagari Sakhuwa Prasauni
19	34DR019	Padam Sadak-Dokaila-Bahuari	6.29	-	6.29	-	6.29	-		Bishrampur, Yauratar
20	34DR020	Amarpatti-Bindabasini-Gandak Nahar-Ektanga	20.42	0.69	18.18	1.55	18.87	1.55		Amarpatti, Bageshwari Titrona, Bahaurui Pidari, Bairiya Birta (Da.Pu.), Bindabasini, Gamhariya, Jhouwa Guthi, Nagardaha
21	34DR021	Aalau-Sugaulibirta-Udayapur Ghurmi-Pachrukhi-Badnihar	18.70	-	18.70	-	18.70	-		Aalau, Birwaguthi, Harpatgunj, Harpur, Pacharukhi, Ramgadhawa, Sugauli Birta, Udayapur Ghurmi
22	34DR022	Bagahi-Basdiwa-Paras Patel (Janta Road)	8.75	-	8.75	-	8.75	-		Bagahi, Basadiwa, Birwaguthi, Maniyari
23	34DR023	Ramgadhawa-Jagamathpur-Mitanchowk (Janta Sadak)	16.25	1.10	15.15	-	16.25	-		Belwa Parsauni, Bhawanipur, Lal Parsa, Maniyari, Prasauni Birta, Ramgadhawa
	23	Total	342.53	8.00	270.30	64.23	278.30	64.23	-	

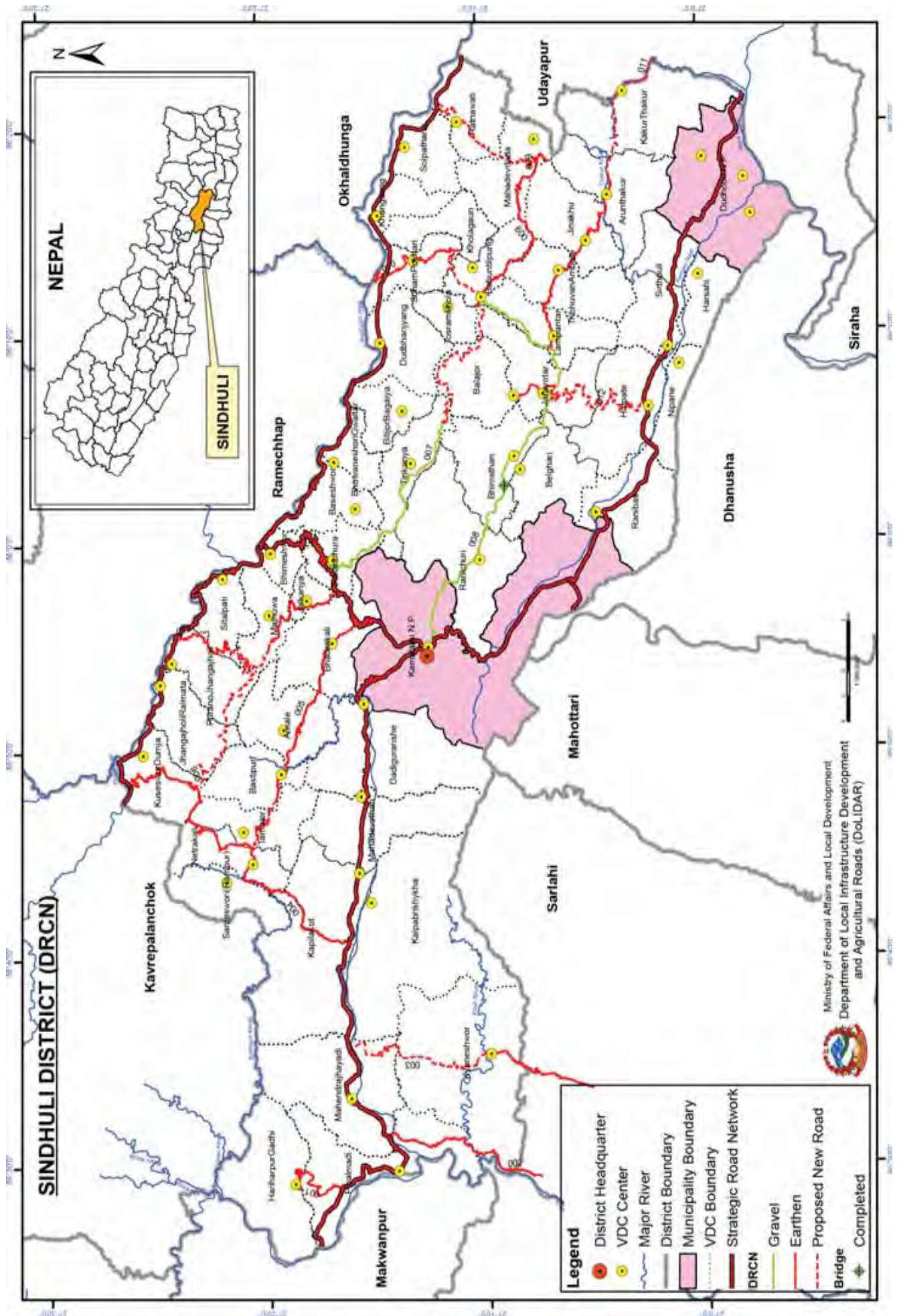
Village Roads

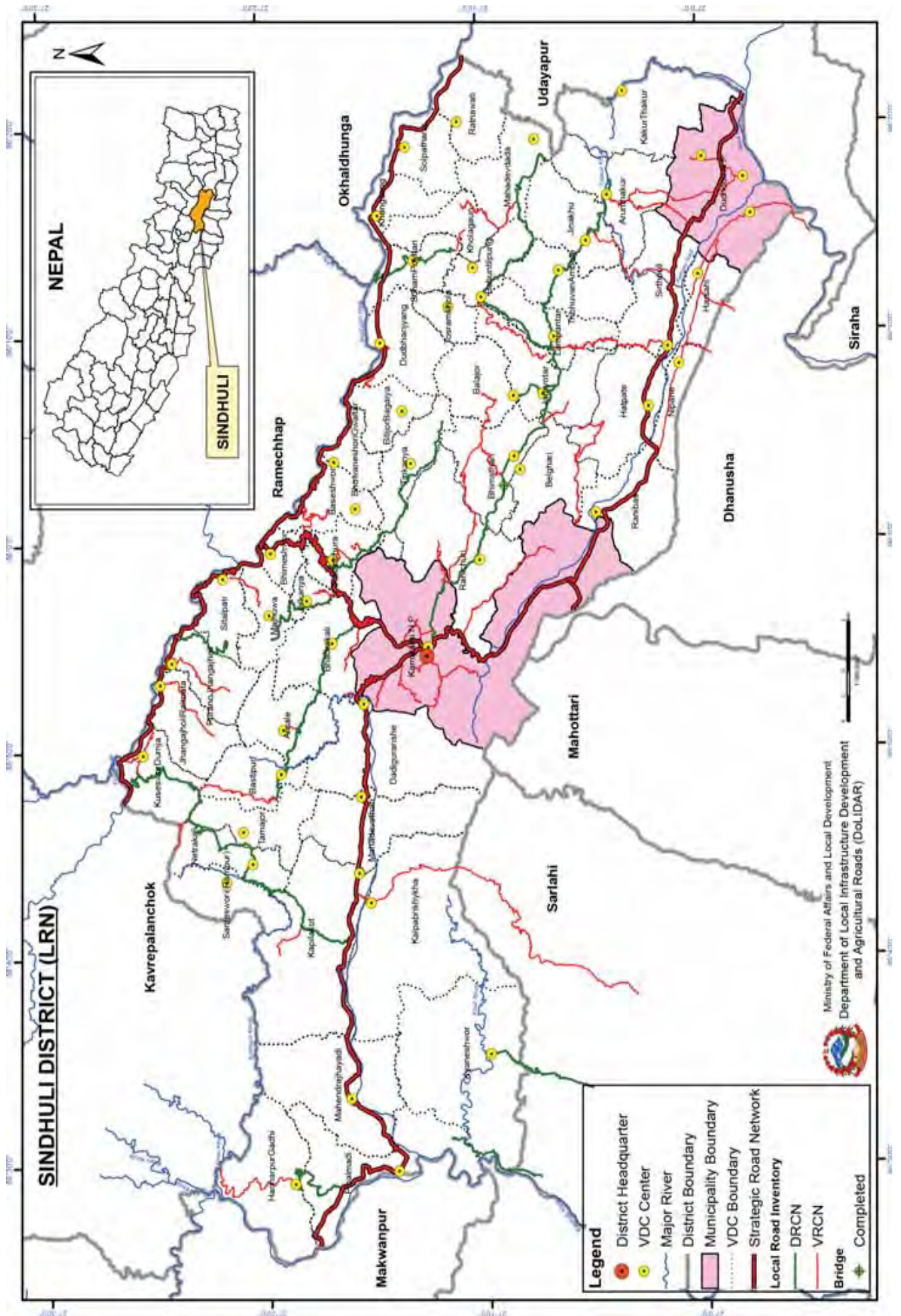
SN	Code	Name of Road	Total length; km	Black Top; km	Gravel; km	Earthen; km	All weather	Fair weather	New Construction
1	34VR001	Panchrukhi kulo - Hardaspur	1.77		1.77		1.77	-	
2	34VR002	Inarwa - Sukchaina	2.81		2.81		2.81	-	
3	34VR003	Chikani village - TRP	2.07			2.07		2.07	
4	34VR004	Dhobini-Samjhauta	2.51			2.51		2.51	
5	34VR005	Bhawaratar - Gandak (Patani)	3.64			3.64		3.64	
6	34VR006	Bajjanathpur-Sonbarsa	2.91		2.91		2.91	-	
7	34VR007	Bairiybirta-Prasauni	7.99			7.99		7.99	
8	34VR008	Lawarthokri-Khesraha	1.17		1.17		1.17	-	
9	34VR009	Jagatpur-Bairyabirta	3.00		3.00		3.00	-	
10	34VR010	Haraya - Shankar Saraiya	1.85		1.85		1.85	-	
11	34VR011	Pokhariya-Lamariya-Jhakhara-Masihani (Gandak)	7.68		7.68		7.68	-	
12	34VR012	Jhakhra-Madhuwaha-Jagamathpur	4.50			4.50		4.50	
13	34VR013	Auraha-Dharampur	3.02		3.02		3.02	-	
14	34VR014	Gadiyani-Bhatthaura	1.16			1.16		1.16	
15	34VR015	Titrauna-Jingana	3.48		3.48		3.48	-	
16	34VR016	Padam Road (Tolapur) - Konahiya	3.84			3.84		3.84	
17	34VR017	TRP-Parsaba	1.29		1.29		1.29	-	
18	34VR018	Parshurampur - Musali	3.94		3.94		3.94	-	
19	34VR019	Basdiwa - Barwa chhotaili	1.75			1.75		1.75	
20	34VR020	Dohari - Sidhpur	5.58		5.58		5.58	-	
21	34VR021	Sothawal - Gaditola - Sidhpur- Khajuriya	6.52			6.52		6.52	
22	34VR022	Bagahi - Inarwa	1.24		1.24		1.24	-	
23	34VR023	Belwa - Parshurampur	4.22		4.22		4.22	-	
24	34VR024	Parwanipur - Chikani Village	2.81			2.81		2.81	
25	34VR025	Hardaspur - Ratanpur	2.33		2.33		2.33	-	
26	34VR026	Jhabaraha - Biruwaguthi - Panchrukhi	8.93		8.93		8.93	-	
27	34VR027	Bahuari School - Gandak	14.78		14.78		14.78	-	
28	34VR028	Harpatgunj - Bahuari tole	2.47		2.47		2.47	-	
29	34VR029	Ramgadhawa - Ranighat	1.50			1.50		1.50	

SN	Code	Name of Road	Total length; km	Black Top; km	Gravel; km	Earthen; km	All weather	Fair weather	New Construction
30	34VR030	Prasauni - Koniya	1.09		1.09		1.09	-	
31	34VR031	Parwanipur - Lal Parsa - Bagahi	5.07		5.07		5.07	-	
32	34VR032	Prasautipur - Bagahi - Ratanpur	3.63		3.63		3.63	-	
33	34VR033	TRP - Koniya - Parwanipur	3.66		3.66		3.66	-	
34	34VR034	Ratanpur - Inarwa	2.03			2.03	-	2.03	
35	34VR035	Chorni Highway - Nitampur (Bara)	1.56		1.56		1.56	-	
36	34VR036	Bhiswa - Tulsi Barwa	3.66			3.66	-	3.66	
37	34VR037	Basantapur - Masihani	6.00		6.00		6.00	-	
38	34VR038	Hariharpur - Bedihari	6.82		6.82		6.82	-	
39	34VR039	Rangapur - Gadi	2.49			2.49	-	2.49	
40	34VR040	Gadhayatala-Rampur Gandak Nahar	3.08		3.08		3.08	-	
41	34VR041	Parsurampur - Bhedihari	1.87		1.87		1.87	-	
42	34VR042	Surjaha - Katti	1.25			1.25	-	1.25	
43	34VR043	Shripur Pachgawa - Jamuniya	2.14			2.14	-	2.14	
44	34VR044	Lakshmipur-Mahendra path-India border	1.09			1.09	-	1.09	
45	34VR045	Biranchi Barwa - Hariharpur -Mudali	3.83			3.83	-	3.83	
46	34VR046	Deurbana - Pathariya	2.49			2.49	-	2.49	
47	34VR047	Apauni-Udayapur Ghurmi	3.40		3.40		3.40	-	
48	34VR048	Lahawar Thakri-Mainpur (Pakaha)-Baluwa	2.63			2.63	-	2.63	
49	34VR049	Inarwa-Gandak (Dardarwa)	2.92		2.92		2.92	-	
50	34VR050	Border (Nayabasti) - Sikaribas	5.62		5.62		5.62	-	
51	34VR051	Aihraha - Aairiya Birta	8.00		8.00		8.00	-	
52	34VR052	India border-Jagatpur	3.68			3.68	-	3.68	
53	34VR053	Bhediyahi - Islampur	1.01		1.01		1.01	-	
54	34VR054	Solakpur - Lakshmipur	3.44		3.44		3.44	-	
55	34VR055	Manawa - Gulariya - Badnihar	5.07			5.07	-	5.07	
56	34VR056	Musauli - Belwa	1.39		1.39		1.39	-	
57	34VR057	Harpur - Biruwaguthi	2.21		2.21		2.21	-	
58	34VR058	Lahawa Thakari - Border (Dhobiya tola)	1.26			1.26	-	1.26	
59	34VR059	Pipardari - Bisanpurwa	2.31		2.31		2.31	-	
60	34VR060	Pidari - Bisanpurwa	2.63		2.63		2.63	-	
61	34VR061	Harpur (7) - Janata Road	2.61		2.61		2.61	-	
62	34VR062	Hariharpur-Mahendra Path-Dhobiyatola border	6.22		6.22		6.22	-	
63	34VR063	Dhobini - Mirjapur	3.05			3.05	-	3.05	
64	34VR064	Bhawratar - Mahuwan	3.16			3.16	-	3.16	
65	34VR065	Nirmalbasti 4 - Shikaribas - Rammauri Mandir	9.02		9.02		9.02	-	
66	34VR066	Mahadevpatti - Jeera hawani - Subarnapur	5.51			5.51	-	5.51	
67	34VR067	Maniyari - Harpatgunj - Bhawanipur	5.37			5.37	-	5.37	
68	34VR068	Border (Baluwa) - Mahadevpatti	1.44		1.44		1.44	-	
69	34VR069	Bhedihari - Lahawar Thakari	1.72		1.72		1.72	-	
70	34VR070	Simanatal - Konahiya - Padam Road	3.59			3.59	-	3.59	
71	34VR071	Murti - Gandak Nahar	3.36		3.36		3.36	-	
72	34VR072	Bakhar - Gulariya - Aswari	3.00		3.00		3.00	-	
73	34VR073	Pipra - Ghordaupipra	2.00			2.00	-	2.00	
74	34VR074	Janakitola-Padepur-Indiava Border	2.98			2.98	-	2.98	
75	34VR075	Sambhauta VDC (Tihuki)-Jaymangalpur	1.50			1.50	-	1.50	
76	34VR076	Jitpur-Pidari Guthi	3.86			3.86	-	3.86	
77	34VR077	Khaluchudi-Parasawa	1.72			1.72	-	1.72	

SN	Code	Name of Road	Total length; km	Black Top; km	Gravel; km	Earthen; km	All weather	Fair weather	New Construction
78	34VR078	Hisrampur-Naukatola-Fulkaul	3.00			3.00	-	3.00	
79	34VR079	Harpatgunj-Udayapurghurmij-Asauli	6.39		6.39		6.39	-	
80	34VR080	Harpur - Ektanza	2.48			2.48	-	2.48	
81	34VR081	Bahauri Pidari-Shripur Parchawa	16.25		16.25		16.25	-	
82	34VR082	Jagatpur-Bairyabirta	2.58			2.58	-	2.58	
83	34VR083	Harpatgunj - Gandak - Lal Parsa	1.12			1.12	-	1.12	
84	34VR084	TRP - Koniya - Parwanipur	0.92		0.92		0.92	-	
85	34VR085	Solakpur - Chorni	7.95	7.95			7.95	-	
86	34VR086	Belba-Dakuli	1.23		1.23		1.23	-	
87	34VR087	Chhoti-Itiyahi-Gargaal-Hulaki Sadak	5.82		5.82		5.82	-	
88	34VR088	Tharubat Road-Paterwa	1.39		1.39		1.39	-	
89	34VR089	Amuwa tola-Kudhaulti-Sadhi	1.36		1.36		1.36	-	
90	34VR090	Samjhauta Village Road	0.94		0.94		0.94	-	
91	34VR091	Jaymangalpur-Tikuri-Samjhauta	2.58		2.58		2.58	-	
92	34VR092	Biranchi Barwa-Bhedihari-Sabaithawa	3.59			3.59	-	3.59	
93	34VR093	Bhedihari-Sabaithawa	1.88			1.88	-	1.88	
94	34VR094	Lahawa Thakari Village Road	1.06			1.06	-	1.06	
95	34VR095	Bhedihari-Lawarthokri-Khesraha-Belha-India Border	3.21		3.21		3.21	-	
96	34VR096	Tulsibarwa-Tikuri	1.87		1.87		1.87	-	
97	34VR097	Pakaha nahar - Mainpur	2.14		2.14		2.14	-	
98	34VR098	Amerpatti-Bahauwarbhata	4.26		4.26		4.26	-	
99	34VR099	Amarpatti-Itiyahi-Madhawal	4.47		4.47		4.47	-	
100	34VR100	Padam Sadak-Dokaula- Bahuari	1.34		1.34		1.34	-	
101	34VR101	Bairagitola - Nagardaha	0.48			0.48	-	0.48	
102	34VR102	Badaha-Gandak Nahar	0.92		0.92		0.92	-	
103	34VR103	Laxmipur - Jagarnathpur	0.96			0.96	-	0.96	
104	34VR104	Sejanpur - Haraiya	1.52			1.52	-	1.52	
105	34VR105	Laxmipur - Jagarnathpur - Supauli	1.49			1.49	-	1.49	
106	34VR106	Pokhariya-Shibarwa	0.79			0.79	-	0.79	
107	34VR107	Lakhanpur - Ekdarwa	1.74			1.74	-	1.74	
108	34VR108	Lipani Birta - Bagahi	2.61		2.61		2.61	-	
109	34VR109	Prasautipur - Bagahi - Ratanpur	2.35		2.35		2.35	-	
110	34VR110	Chikani-Lalparsa	1.80			1.80	-	1.80	
111	34VR111	Lipani birta - Bagahi	1.83		1.83		1.83	-	
112	34VR112	Gandak - Maniyari	1.77			1.77	-	1.77	
113	34VR113	Alau-Hulaki Sadak	0.35			0.35	-	0.35	
114	34VR114	Jitpur Village Road	1.23			1.23	-	1.23	
115	34VR115	Janakitola Village Road	1.04		1.04		1.04	-	
116	34VR116	Parsawa - Lakshmipur	0.60		0.60		0.60	-	
117	34VR117	Udayapurghurmi-Jasauli	2.38		2.38		2.38	-	
118	34VR118	Inarwa-Gandak (Dardarwa)	1.61		1.61		1.61	-	
119	34VR119	Padam Sadak, Bindybasini - Bishrampur- Gambhariya-Bhauratar-Bahuari	6.80		6.80		6.80	-	
	119	Total	378.34	7.95	239.89	130.50	247.84	130.50	-

District-wise LRN Map and Data Tables Province - 3





Overall Road Inventory (DIM)

No. of oads	Road Class	Total length; km	Black Top; km	Gravel; km	Earthen; km	All weather	Fair weather	Gravel; km	Earthen; km	All weather	Fair weather	New Construction
	Strategic Road network	320.80	79.50	33.80	207.50	-	207.50	113.30	-	113.30	207.50	New Construction
	Urban Roads	-	-	-	-	-	-	-	-	-	-	-
13	District Road core network	340.71	1.00	44.00	295.71	45.00	295.71	45.00	295.71	45.00	295.71	69.89
59	Village Roads	485.43	-	1.00	484.43	1.00	484.43	1.00	484.43	1.00	484.43	69.89
	Total	1,146.94	80.50	78.80	987.64	159.30	987.64	159.30	987.64	159.30	987.64	69.89

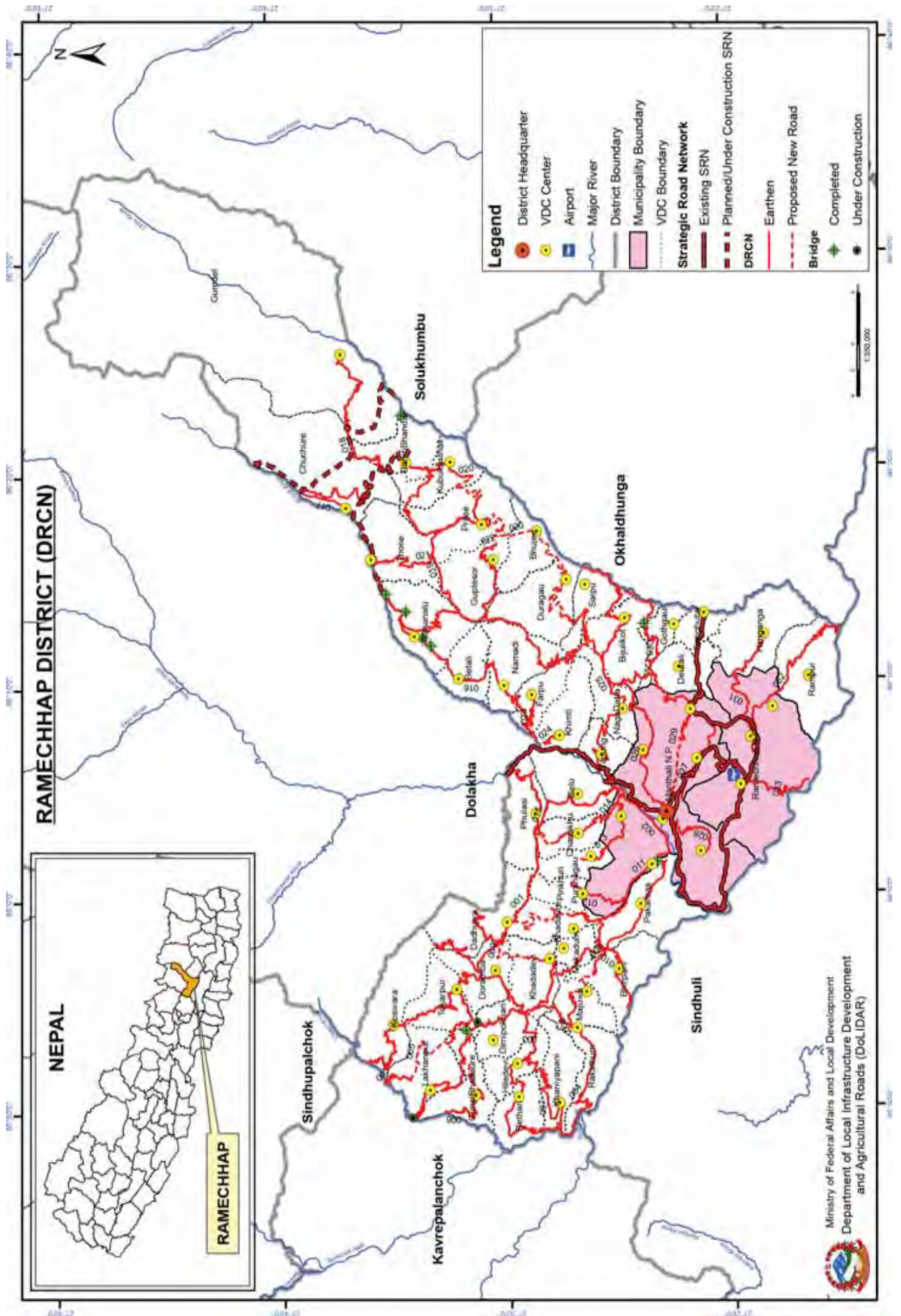
District Road Core Network (DRCN)

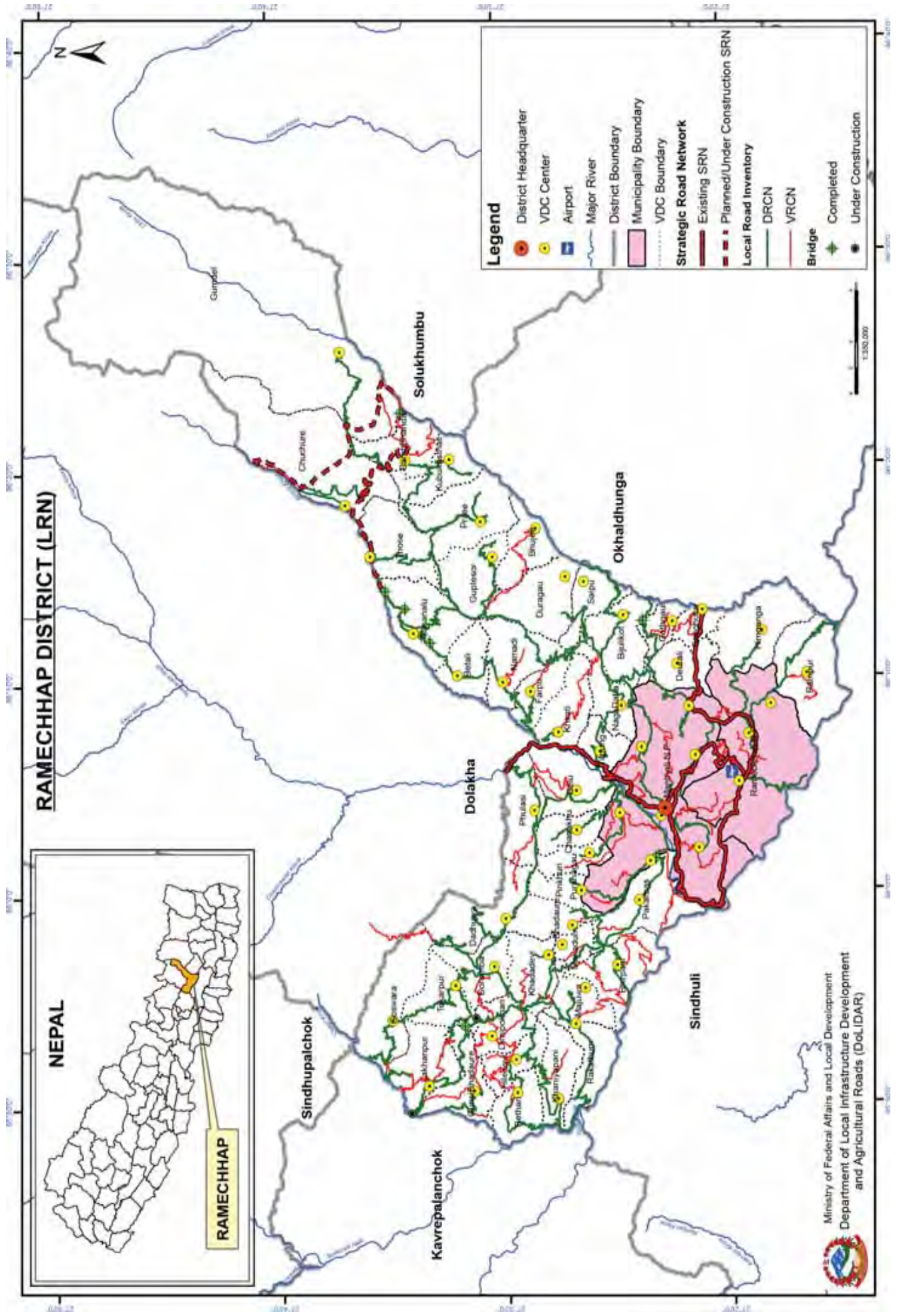
SN	Road Code	Name of Road	Total length; km	Black Top; km	Gravel; km	Earthen; km	All weather	Fair weather	New Construction	VDCs/Municipality Passes
1	20DR001	Sandhe- Khorbhyang-Hariharpur Gadhi	11.15	-	11.15	-	-	11.15	-	Hariharpurgadhi
2	20DR002	Pipalmadhi-Karnaiya	20.50	-	4.00	16.50	4.00	16.50	2.00	Pipalmadi
3	20DR003	Hariwan-Kyanswor- Bhitri Jamune-Boteni	13.00	1.00	3.00	9.00	4.00	9.00	4.00	Kyanshwor
4	20DR004	Kapilakot-Madhubani-Rampur-Netrakali-Kusheshwor Dumja	58.00	-	-	58.00	-	58.00	-	Kapilkot, Netrakali, Shanteshwori, Kusheshwar Dumja
5	20DR005	Pipalbhanjyang-Haitar- Netrakali	37.90	-	8.00	29.90	8.00	29.90	3.00	Bastipur, Bhadrakali
6	20DR006	Sindhuligadhi-Majhuwa-Kaphalchauri Dumja	19.00	-	19.00	-	-	19.00	24.00	Purano Jhangajholi, Jalkanya
7	20DR007	Khaniyakharka-Kamarebhanjyang -Dhapchauki-Tilpung Bhanjhyang	30.70	-	14.50	16.20	14.50	16.20	4.09	Ratanchura, Timkanya
8	20DR008	Sindhulimadi-Bhimasthan-Chakmake--Bahuntilpung	45.60	-	14.50	31.10	14.50	31.10	-	Sindhulimadi, Bhimasthan, Jarayotar, Lampantar, Bahuntilpung, Ranichauri
9	20DR009	Bahuntilpung-Mahadevdanda-Tinkhande	27.93	-	27.93	-	-	27.93	5.00	Bahuntilpung, Mahadevdada
10	20DR010	Bahuntilpung-Nawalpur Ghat	29.23	-	29.23	-	-	29.23	-	Bahuntilpung, Sumnampokhari
11	20DR011	Chakmake-Aambote-Jinakhu-Jhankritar	22.50	-	-	22.50	-	22.50	-	Arun Thakur, Jinakhu, Tribhuvan Ambote
12	20DR012	Ratanpur-Langurkhola-Majhuwa-Balajor	3.20	-	-	3.20	-	3.20	27.80	Belghari, Balajor
13	20DR013	Mulkot-Nagedanda-Amare-Majhuwa	22.00	-	-	22.00	-	22.00	-	Sitalpati, Majuwa
	13	Total	340.71	1.00	44.00	295.71	45.00	295.71	69.89	

Village Roads

SN	Code	Name of Road	Total length; km	Black Top; km	Gravel; km	Earthen; km	All weather	Fair weather	New Construction
1	20VR001	Silame-Pathaparan-Khayarmara (Mahotari)	5.00	-	-	5.00	-	5.00	-
2	20VR002	Madhutar-Silamebesare-Kapilakot	26.00	-	1.00	25.00	1.00	25.00	-
3	20VR003	Rani Khola-Boihe	4.00	-	-	4.00	-	4.00	-
4	20VR004	Milanchowk-Beltar-Sahan	11.00	-	-	11.00	-	11.00	-
5	20VR005	Sangbale-Bakphar	12.00	-	-	12.00	-	12.00	-
6	20VR006	Kapilakot-Sahan-Khayarsal-Lalbandi	38.76	-	-	38.76	-	38.76	-
7	20VR007	Bhokteni-Chisapani Danda-Hariharpur Gadhi	13.16	-	-	13.16	-	13.16	-
8	20VR008	Kartike-Panchbhagahre-Bhaudura-Chukte	4.02	-	-	4.02	-	4.02	-
9	20VR009	Thakuridanda-Rampur	4.00	-	-	4.00	-	4.00	-
10	20VR010	Jure-Tamajor	3.00	-	-	3.00	-	3.00	-
11	20VR011	Haitar-Netrakali	6.40	-	-	6.40	-	6.40	-
12	20VR012	Tamajor-Kaldhunga (Kavre)	3.50	-	-	3.50	-	3.50	-

SN	Code	Name of Road	Total length; km	Black Top; km	Gravel; km	Earthen; km	All weather	Fair weather	New Construction
13	20VR013	Sandhe-Panipokharibhanyang-Malandadumja	5.80	-	-	5.80	-	5.80	
14	20VR014	Gajuligaha-Panipokharibhanyang-Kusheshwor-Dumja	2.81	-	-	2.81	-	2.81	
15	20VR015	Ratmata-Iamlingdanda-Shikre-Bandipur	9.76	-	-	9.76	-	9.76	
16	20VR016	Ramtar-Bandipur	10.03	-	-	10.03	-	10.03	
17	20VR017	Sitapati-Mathuwa	6.13	-	-	6.13	-	6.13	
18	20VR018	Amale-Sukachuri	6.44	-	-	6.44	-	6.44	
19	20VR019	Kusumtar-Bastipur (Kusumtar-Khattar Section)	6.00	-	-	6.00	-	6.00	
20	20VR020	Pipalbhanyang-Beshare-Maiwale	6.12	-	-	6.12	-	6.12	
21	20VR021	Gadi-Jalkanya 12-Bhimeshwar	5.67	-	-	5.67	-	5.67	
22	20VR022	Dhurabazar-Dhungrebas	1.20	-	-	1.20	-	1.20	
23	20VR023	Hussedamar-Panitanki-Majhitar	1.28	-	-	1.28	-	1.28	
24	20VR024	Sindhulimadhi-Bardautar-Jarayotar	2.81	-	-	2.81	-	2.81	
25	20VR025	Mallagaun-Adheri	2.15	-	-	2.15	-	2.15	
26	20VR026	Pallorampur-Tansar-Sarswatidovan-Kotgaun	6.00	-	-	6.00	-	6.00	
27	20VR027	Ratanchura 8 - Thusashe-Thangse-Chisapani	4.42	-	-	4.42	-	4.42	
28	20VR028	Sutarchhapdanda (26+50 BP Highway)-Ratanchura Danda	5.17	-	-	5.17	-	5.17	
29	20VR029	Ghokshila-Haiberbeshi	2.54	-	-	2.54	-	2.54	
30	20VR030	Bara-Ghoksila-Chepuwa	8.25	-	-	8.25	-	8.25	
31	20VR031	Gwaltar-Deuralitar	-	-	-	-	-	-	
32	20VR032	Satdobato-Kubhinde	-	-	-	-	-	-	
33	20VR033	Kali-Aap-Harkapur	4.10	-	-	4.10	-	4.10	
34	20VR034	Kudulephedi-Dundbhanyang Ma.Vi. Bhavan	3.26	-	-	3.26	-	3.26	
35	20VR035	Kuibhir-Khansang	-	-	-	-	-	-	
36	20VR036	Swalpa Bhanyang-Katuwa	-	-	-	-	-	-	
37	20VR037	Pauti-Kholagau-Phikalanda	4.50	-	-	4.50	-	4.50	
38	20VR038	Tilpung Bhanyang-Toshram Bhanyang	3.00	-	-	3.00	-	3.00	
39	20VR039	Tilpung Bhanyang-Khurhari	-	-	-	-	-	-	
40	20VR040	Majhuwa-Bijavapur	12.74	-	-	12.74	-	12.74	
41	20VR041	Gahunbari-Phikalanda	11.16	-	-	11.16	-	11.16	
42	20VR042	Bhedikharka-Dandagaun	-	-	-	-	-	-	
43	20VR043	Khorbhanyang-Pitale-Ladhabir	2.67	-	-	2.67	-	2.67	
44	20VR044	Dudhauri-Katari (Kokti Dudhauri-Dadagaun Ladabhir Section)	2.18	-	-	2.18	-	2.18	
45	20VR045	Dudhauri-Arunthakur-Mahadevdanda	17.17	-	-	17.17	-	17.17	
46	20VR046	Karta-Mangalpur-Thakurdamar	12.60	-	-	12.60	-	12.60	
47	20VR047	Nipane-Tandi-Dhansari	29.50	-	-	29.50	-	29.50	
48	20VR048	Jagadi-Harshai-Mathilo Patringa	5.00	-	-	5.00	-	5.00	
49	20VR049	Jagadi-Chisapani	4.90	-	-	4.90	-	4.90	
50	20VR050	Sirhauri-Jinakhu	11.00	-	-	11.00	-	11.00	
51	20VR051	Chakmake-Dakaha-Chisapani	27.90	-	-	27.90	-	27.90	
52	20VR052	Nakke-Dhongrephedi-Langur Kholo	5.62	-	-	5.62	-	5.62	
53	20VR053	Hatpate-Mahadevsthan	3.16	-	-	3.16	-	3.16	
54	20VR054	Ruchani-Charchare-Hatpate	17.53	-	-	17.53	-	17.53	
55	20VR055	Charchare-Lahareni-Aambhanyang	2.02	-	-	2.02	-	2.02	
56	20VR056	Belghari-Kadame	30.00	-	-	30.00	-	30.00	
57	20VR057	Bimasthan-Kotgaun-Dhapbhanyang-Siddheshwar Gufa	15.00	-	-	15.00	-	15.00	
58	20VR058	Rampur-Eakpakhe-Sikhere-Kotgaun	22.00	-	-	22.00	-	22.00	
59	20VR059	Phiting-Lamidanda	15.00	-	-	15.00	-	15.00	
	Total		485.43	-	1.00	484.43	1.00	484.43	-





Overall Road Inventory (DIM)

No. of Roads	Road Class	Total length; km	Black Top; km	Gravel; km	Earthen; km	Earthen; km	All weather km	Fair weather	New Construction
	Strategic Road network	110.00	44.00	-	66.00	-	44.00	66.00	
	Urban Roads	-	-	-	-	-	-	-	
34	District Road core network	708.91	-	33.00	675.91	-	33.00	675.91	37.00
77	Village Roads	608.20	-	-	608.20	-	-	608.20	-
	Total	1,427.11	44.00	33.00	1,350.11	77.00	77.00	1,350.11	37.00

District Road Core Network (DRCN)

SN	Road Code	Name of Road	Total length; km	Black Top; km	Gravel; km	Earthen; km	All weather	Fair weather	New Construction	VDCs/Municipality Passes
1	21DR013	Manthali-Chisapani-Puranagaun(Health Post)-Thanapati	50.50			50.50	-	50.50	3.00	Manthali, Chisapani, Puranagaun
2	21DR003	Khairinighat-Bethan-Galba	72.00		7.00	65.00	7.00	65.00		Bethan, Hiledevi, Khaniyapani
3	21DR004	Khairinighat-Galba-Doramba-Kholakharka	30.00			30.00	-	30.00		Rakathum, Doramba, Daduwa, Dimipokhari, Goswara, Khandadevi, Lakhapur, Majhuwa, Bamti, Bijulikot, Gpteshwor, Salupati
4	21DR019	Salu-Dhobi-Base-Bamti	36.35			36.35	-	36.35		Fulasi, Daduwa, Tokarpur, Goswara, Doramba
5	21DR001	Devitar-Doramba-Paseban-Koilibagar	14.12			14.12	-	14.12		
6	21DR025	Haldebeshi-Dhobi-Dhandebesi	8.48			8.48	-	8.48		Tilpung, Nagdaha, Bijulikot, Saibu
7	21DR002	Manthali-Galba-Chauri	18.69			18.69	-	18.69		Manthali, Bhatauli, Pakarbas, Makadam, Khandadevi, Dimipokhari, Lakhapur
8	21DR027	Manthali-Sunarpani	7.78			7.78	-	7.78		Manthali, Sunarpani, Deurali, Okhrene, Salupati, Sangutar
9	21DR031	Ramechhap-Bhalukhop-Okhrene-Himganga	12.74			12.74	-	12.74		Ramechhap, Sukhajor, Himganga
10	21DR032	Ramechhap-Rampur-Kolunjoighat	15.20			15.20	-	15.20		Ramechhap, Okhrene, Rampur, Sukhajor
11	21DR021	Those-Singati-Pritee	13.00			13.00	-	13.00		Those, Pritee, Gupteshwor, Kubukasthali
12	21DR026	Manthali-Kathjour-Dhobi	8.00			8.00	-	8.00		Manthali, Kathjour, Bijulikot, Duragaun, Nagdaha, Saibu
13	21DR015	Manthali-Gelu-Pokharianda	12.50			12.50	-	12.50		Manthali, Gelu, Daduwa
14	21DR010	Sitkha-Goganpani-Dhulebesi	10.12			10.12	-	10.12		Bhirpani, Pakarbas
15	21DR017	Shivalaya-Garjang-Sangbadanda	17.00			17.00	-	17.00		Chuchure
16	21DR018	Deurali-Serding-Gumdel	34.50	17.00		17.50	17.00	17.50		Gumdel
17	21DR016	Khimti-Betali-Dharapani	12.50			12.50	-	12.50		Pharpu, Namadi, Betali, Rasmalu, Chuchure, Gumdel, Rampur, Those
18	21DR020	Dilauri-Sabra- Kaileshor-Bamti	23.00			23.00	-	23.00		Bamti, Saibu, Duragaun, Prite, Gupteshwor, Kubukasthali
19	F202[02]	Siraune(Dharapani)-Those-Bamti	54.39			54.39	-	54.39		Chuchure, Those, Bamti, Gumdel, Gupteshwor, Kubukasthali
20	21DR011	Bhatauli-Dhulebesi-Mahakalsthan(Gagal)	16.16			16.16	-	16.16	32.50	Bhatauli, Bhadaure
21	21DR007	Khairinighat-Khanyapani-Danse-Sunapati-Dogma	26.00			26.00	-	26.00		Khaniyapani
22	21DR006	Chauri(Bangebeshi)-Gunsi-Bhadaure Gurase	23.35			23.35	-	23.35		Gunsi,

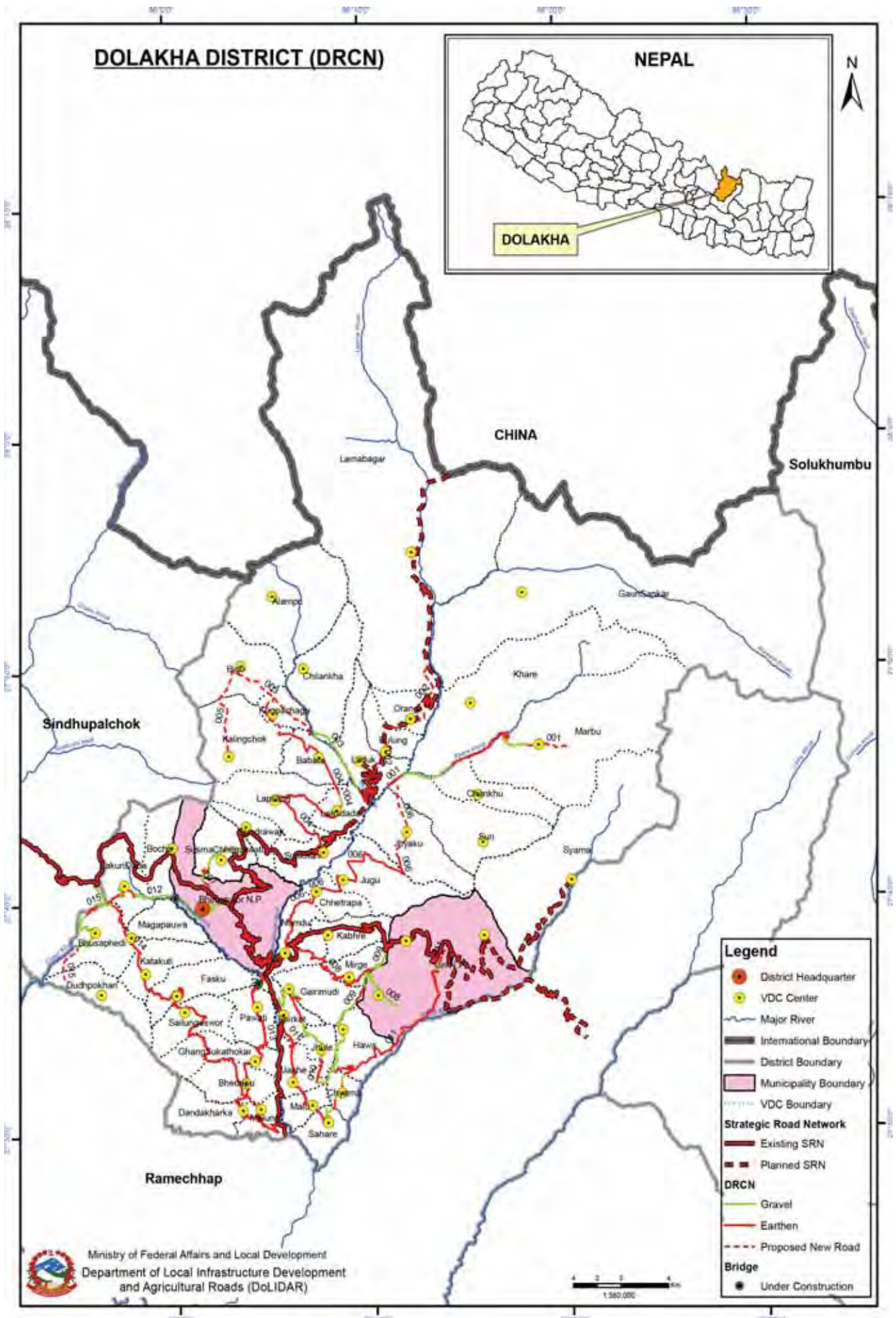
SN	Road Code	Name of Road	Total length; km	Black Top; km	Gravel; km	Earthen; km	All weather	Fair weather	New Construction	VDCs/Municipality Passes
23	21DR014	Manthali Chanakhu Ga. Bi. Sa. Bhawan Pokharidanda	4.98			4.98	-	4.98		Chanakhu
24	21DR008	Goganpani Sunarkhop Majhuwa	4.00			4.00	-	4.00		Majhuwa
25	21DR028	Manthali Bhaluwajor	36.00			36.00	-	36.00		Manthali, Bhaluwajor
26	21DR030	Kukurkutte Bhanyang Gothgaun Sirise	27.00		5.00	22.00	5.00	22.00		Gothgaun
27	21DR024	Khimti Shivalaya	8.50			8.50	-	8.50		Khimti
28	21DR023	Yonjantole Pharpu Ga. Bi. Sha. Bhawan	11.06			11.06	-	11.06		Manthali, Pharpu
29	21DR022	Rasnalu Bhirikhami Gupteshor Kaileshor Dhungebhir Bhujikoldanda	7.50			7.50	-	7.50		Rasnalu, Gupteshwor
30	21DR012	Sathimure Kalleri Pinkhuri (Gothdanda)	14.00			14.00	-	14.00		Bhatauli, Pinkhuri
31	21DR033	Ramechhap Birtaghat	20.50			20.50	-	20.50	1.50	Ramachaap, Sukhajor
32	21DR005	Puditar-Tharbhanyang - Alchidhunga-Alampur	23.00			23.00	-	23.00		Lakhanpur, Tokarpur
33	21DR029	Manthali Raitar Samalsthan (Salu)	11.74			11.74	-	11.74		Kathjor, Salupati
34	21DR009	Majhuwa(Dadhuwa) Nigalbas Timu	24.25		4.00	20.25	4.00	20.25		Daduwa, Khandadevi
	34	Total	708.91	-	33.00	675.91	33.00	675.91	37.00	

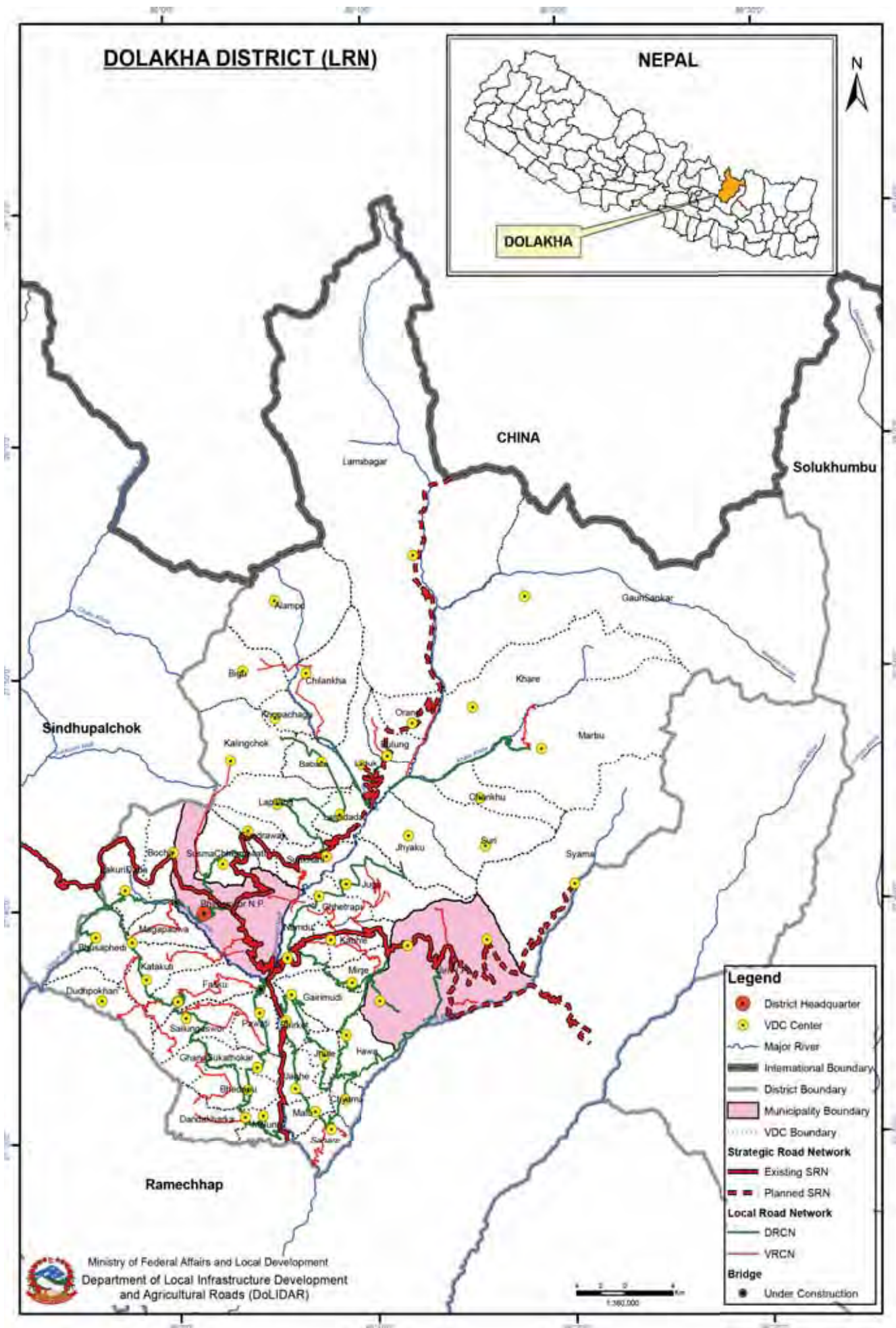
Village Roads

SN	Code	Name of Road	Total length; km	Black Top; km	Gravel; km	Earthen; km	All weather	Fair weather	New Construction
1	21VR001	Manthali-Chisapani	6.85			6.85	-	6.85	
2	21VR002	Chisapani-Puranagaun	8.85			8.85	-	8.85	
3	21VR003	Jabade-Mahadevitar-Chanakhu-Ginatol	10.12			10.12	-	10.12	
4	21VR004	Jabade-Puranagaun-Hulak	5.00			5.00	-	5.00	
5	21VR005	Bhatauli-Tumbote-Kaucheni	3.85			3.85	-	3.85	
6	21VR006	Bhatauli-Sathimure-Kallery-Pinkhuri	8.00			8.00	-	8.00	
7	21VR007	Ganesthan-Salleri-Sathimure	2.96			2.96	-	2.96	
8	21VR008	Ghyangdanda-Khodbesi-Pinkhuri-Talla Bhadaure	16.00			16.00	-	16.00	
9	21VR009	Dhaura-Gagaltar	1.80			1.80	-	1.80	
10	21VR010	Pakrabas-Fulpa-Dhulebesi-Gagal	10.71			10.71	-	10.71	
11	21VR011	Phulpa-Deurali-Lakpa-Dhapkha-Sithkhaghat	11.98			11.98	-	11.98	
12	21VR012	Lapka-Bhirpani-Sithkhaghat	10.00			10.00	-	10.00	
13	21VR013	Sithkhaghat-Aapchaur-Goganpani	11.94			11.94	-	11.94	
14	21VR014	Aapchaur-Chulthepani	2.45			2.45	-	2.45	
15	21VR015	Makadam-Gagal-Doduwa-Timu	2.42			2.42	-	2.42	
16	21VR016	Kuwapani-Simle	4.50			4.50	-	4.50	
17	21VR017	Majhuwa-Timu-Panchet	5.30			5.30	-	5.30	
18	21VR018	Gothpani-Nigalpani-Majhuwa MaVi	4.58			4.58	-	4.58	
19	21VR019	Gothpani-Nigalpani-Majhuwa MaVi	2.00			2.00	-	2.00	
20	21VR020	Sithkhaghat-Nigalpani-Majhuwa	10.36			10.36	-	10.36	
21	21VR021	Choprang-Dhudunge Bhyanjyang	2.25			2.25	-	2.25	
22	21VR022	Galba-Thansing	6.00			6.00	-	6.00	
23	21VR023	Krishnapuri MaVi-Rupakot-Khanyapani-Chapadi-Khairnighat	18.69			18.69	-	18.69	
24	21VR024	Rupakot-Bhirkot Ma. Vi	5.00			5.00	-	5.00	
25	21VR025	Gumsi Ma. Vi.-Hirketar-Maire-Odare-Galba	16.50			16.50	-	16.50	

SN	Code	Name of Road	Total length; km	Black Top; km	Gravel; km	Earthen; km	All weather	Fair weather	New Construction
26	21VR026	Aaru Kharka-Sakshyam Chautaro-Manpur	6.75			6.75	-	6.75	
27	21VR027	Sandidada-Hirketar	4.25			4.25	-	4.25	
28	21VR028	Sandidada-Gunsi	4.00			4.00	-	4.00	
29	21VR029	Bhalayakharka-Bethan	4.00			4.00	-	4.00	
30	21VR030	Bhalayakharka 9-Khimitbesi	3.00			3.00	-	3.00	
31	21VR031	Bhismachaur-Gunsi Ma.Vi.-Gunsi-Dahu	10.33			10.33	-	10.33	
32	21VR032	Gunsi-Chaurikhola	3.79			3.79	-	3.79	
33	21VR033	Chaurikhola-Gurase-Galba (Dimipokhari-Rajmantar)	4.03			4.03	-	4.03	
34	21VR034	Tokarpur-Gunsal-Riste	16.81			16.81	-	16.81	
35	21VR035	Pancheghat-Thapagaun-Puditar-Chaurikhola	7.61			7.61	-	7.61	
36	21VR036	Paseban-Pudi	12.00			12.00	-	12.00	
37	21VR037	Puditar-Koilebagar (Mahadev Khola)	5.23			5.23	-	5.23	
38	21VR038	Khola Kharka-Dhunge	10.80			10.80	-	10.80	
39	21VR039	Dimipokhari-Alampur-Doramba	8.50			8.50	-	8.50	
40	21VR040	Nigalbas (Deurali)-Majhuwa	7.44			7.44	-	7.44	
41	21VR041	Pokharidanda-Bishli Baudhha-Nagthali	7.49			7.49	-	7.49	
42	21VR042	Bishli Baudhha-Megre	1.73			1.73	-	1.73	
43	21VR043	Gelu-Fulasi	5.00			5.00	-	5.00	
44	21VR044	Harre-Gelu	8.25			8.25	-	8.25	
45	21VR045	Khimiti-Dhobi	18.14			18.14	-	18.14	
46	21VR046	Pharpu-Base-Bhitrighani	21.46			21.46	-	21.46	
47	21VR047	Namadi-Munadevi-Base	5.98			5.98	-	5.98	
48	21VR048	Rasnal-Bhitrighani-Gupteshwor	23.00			23.00	-	23.00	
49	21VR049	Dhaule-Khare	4.25			4.25	-	4.25	
50	21VR050	Bhandar-Sano Balding-Chari-Chyauke	5.50			5.50	-	5.50	
51	21VR051	Bhandar-Sano Balding-Chari-Chyauke	5.00			5.00	-	5.00	
52	21VR052	Dokharpa-Thapra-Pekarnas	10.75			10.75	-	10.75	
53	21VR053	Sotamu-Bamti	8.95			8.95	-	8.95	
54	21VR054	Bhitrighani-Bhujji Koldaka	14.50			14.50	-	14.50	
55	21VR055	Sajpu Danda-Pipalchaur	5.00			5.00	-	5.00	
56	21VR056	Gothpani-Ratmata	8.20			8.20	-	8.20	
57	21VR057	Salu-Gothgaun	10.00			10.00	-	10.00	
58	21VR058	Bankimeri-Sanghutar	4.44			4.44	-	4.44	
59	21VR059	Gothapani-Bagkhordanda	9.26			9.26	-	9.26	
60	21VR060	Dihl-Thulibar	5.59			5.59	-	5.59	
61	21VR061	Bhutekhola-Tekanpur	6.40			6.40	-	6.40	
62	21VR062	Manthali-Arheale	12.72			12.72	-	12.72	
63	21VR063	Salupati-Samalithan-Sunarpani	5.81			5.81	-	5.81	
64	21VR064	Bhalukhop-Gaitar-Chyaukethati	6.12			6.12	-	6.12	
65	21VR065	Sukajor-Rampur-Basantapur (To Dhaneghat)	7.75			7.75	-	7.75	
66	21VR066	Sukajor-Rampur-Basantapur (To Dhaneghat)	7.00			7.00	-	7.00	
67	21VR067	Ramechhap-Mudhajor-Birtaghat	11.74			11.74	-	11.74	
68	21VR068	Ramechhap-Dhaneghat	4.30			4.30	-	4.30	
69	21VR069	Sunarpani Ma.Vi.-Machabari-Sukajor-Simle	3.96			3.96	-	3.96	
70	21VR070	Sunarpani-Ramechhap	11.50			11.50	-	11.50	

SN	Code	Name of Road	Total length; km	Black Top; km	Gravel; km	Earthen; km	All weather	Fair weather	New Construction
71	21VR071	Manthali-Babiyakharka	9.53			9.53	-	9.53	
72	21VR072	Ramechhap-Plastikpokhari-Bhaluwajot	5.30			5.30	-	5.30	
73	21VR073	Manthali-Bhaluwajor	11.06			11.06	-	11.06	
74	21VR074	Buspark-Devkotachowk (RingRoad)	1.75			1.75	-	1.75	
75	21VR075	Hulakdanda-Manthali	10.04			10.04	-	10.04	
76	21VR076	Bhatauli-Mugitar-Pakarbas 4-Phedi-Triveni	6.76			6.76	-	6.76	
77	21VR077	Pakarbas-Sannegaun-Madimuhan	7.32			7.32	-	7.32	
	Total		608.20	-	-	608.20	-	608.20	-





Overall Road Inventory (DIM)

No. of Roads	Road Class	Total length; km	Black Top; km	Gravel; km	Earthen; km	New Construction	All weather	Fair weather	New Construction
	Strategic Road network	147.65	106.65	10.00	31.00	-	116.65	31.00	-
	Urban Roads	-	-	-	-	-	-	-	-
15	District Road core network	396.49	-	91.70	304.79	-	91.70	304.79	14.50
67	Village Roads	456.75	0.50	79.78	376.48	-	80.28	376.48	-
	Total	1,000.89	107.15	181.48	712.27	14.50	288.63	712.27	14.50

District Road Core Network (DRCN)

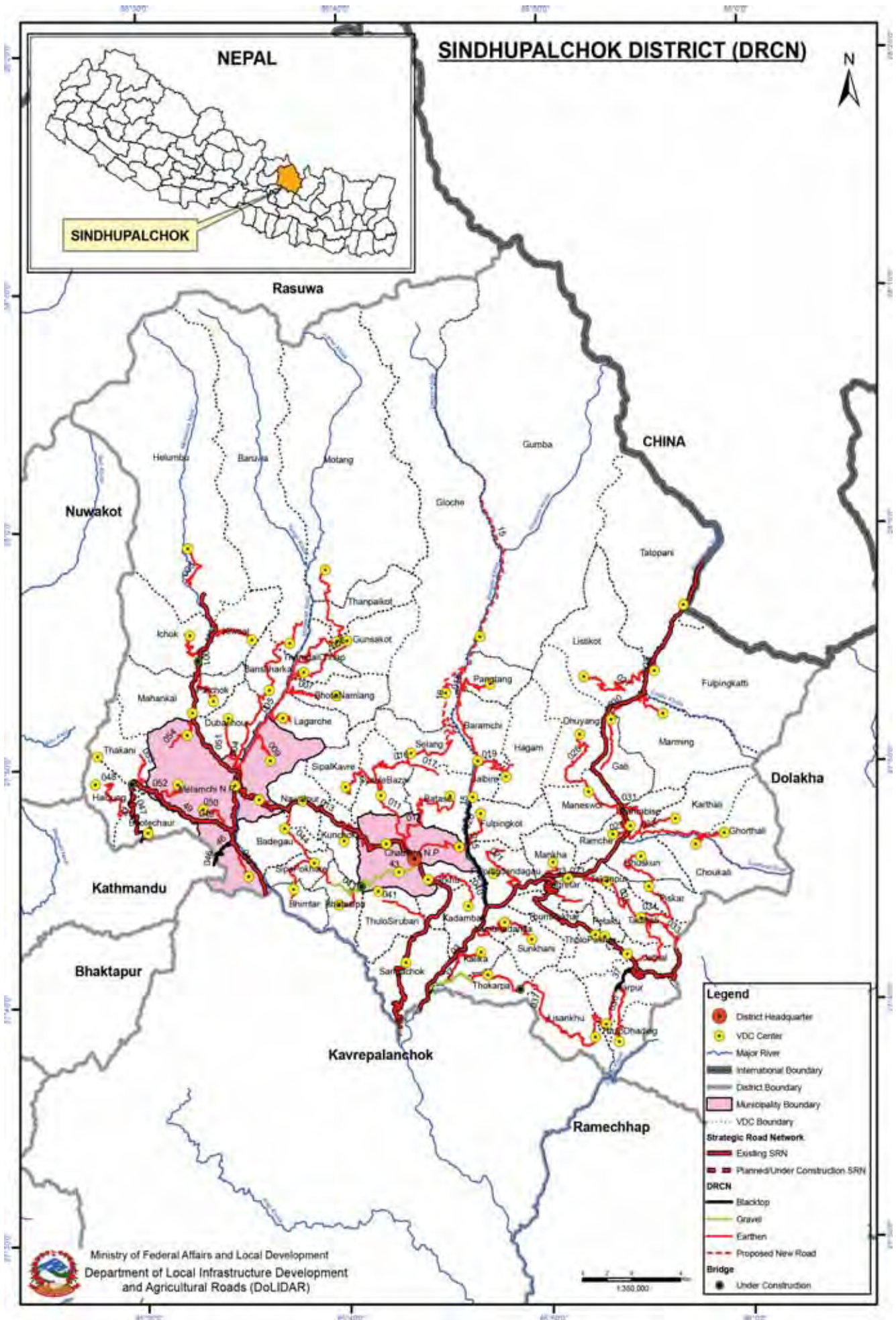
SN	Road Code	Name of Road	Total length; km	Black Top; km	Gravel; km	Earthen; km	All weather	Fair weather	New Construction	VDCs/Municipality Passes
1	22DR001	Bhorle- Jaintipur- Marbu	30.00		4.00	26.00	4.00	26.00		Suri, Chankhu, Marbu
2	22DR002	Singati- Bulung- Gagar	35.00		3.00	32.00	3.00	32.00		Laduk, Bulung, Orang
3	22DR003	Singati- Sorung Sangwa	17.07		0.20	16.87	0.20	16.87		Laduk, Chilanakha, Khopachagu
4	22DR004	Sunkhani- Sangwa	32.00		19.69	12.31	19.69	12.31		Sunkhani, Lapilang, Lamidanda, Babare, Kalinchok
5	22DR005	Kalinchok- Bigu	7.50	-	-	7.50	-	7.50	14.50	Bhimeshwor Mincipality, Suspa Kshemawati, Lapilang, Kalinchok
6	22DR006	Namdu- Jugu- Jhyaku- Bhorle	45.00		7.50	37.50	7.50	37.50		Namdu, Kshetrapa, Jugu, Jhyaku
7	22DR007	Makaibari- Deurali- Panighat- Kshemawati	9.00		2.50	6.50	2.50	6.50		Bhimeshwor Mincipality, Suspa Kshemawati
8	22DR008	Busti- Putalikath- Thulopatal- Laharemane	15.00		5.00	10.00	5.00	10.00		Namdu, Gairimudi, Mirge, Thulopatal
9	22DR009	Khawa- Chhaude	19.30		6.20	13.10	6.20	13.10		Mirge, Gairimudi, Hawa, Jhule, japhe
10	22DR010	Bhirkot- Gairimudi- Chhaude- Hawa	25.00		11.00	14.00	11.00	14.00		Bhirkot, Gairimudi, Jhule, Japhe, Hawa
11	22DR011	Bhirkot- Sahare- Hawa- Jiri	35.50		3.00	32.50	3.00	32.50		Bhirkot, Jafe, Malu, Sahare, Chyama, Hawa, Thulopatal
12	22DR012	Ghyawapani- Sera- Surke - Nigale	15.00		5.12	9.88	5.12	9.88		Bhimeshwor Mincipality, Boch, Lakuridanda
13	22DR013	Nayapul- Pawati- Dandakharka	35.12		4.49	30.63	4.49	30.63		Bhimeshwor Mincipality, Phasku, Pawati, Ghyangukathokar, bhedpu, Dadakharka
14	22DR014	Mude- Melung- Sitali	55.00	-	15.00	40.00	15.00	40.00		Bhusefeda, Magapauwa, Katakuti, Phasku, Sailung, Ghyangukathokar, Bhedpu, Dandakharka, Melung
15	22DR015	Nigale- Bagkhor- Bhusafeda- Tamchet- Dudhpkhari	21.00		5.00	16.00	5.00	16.00		Bhusefeda, Tamchet Dudhpkhari
	I5	Total	396.49	-	91.70	304.79	91.70	304.79	14.50	

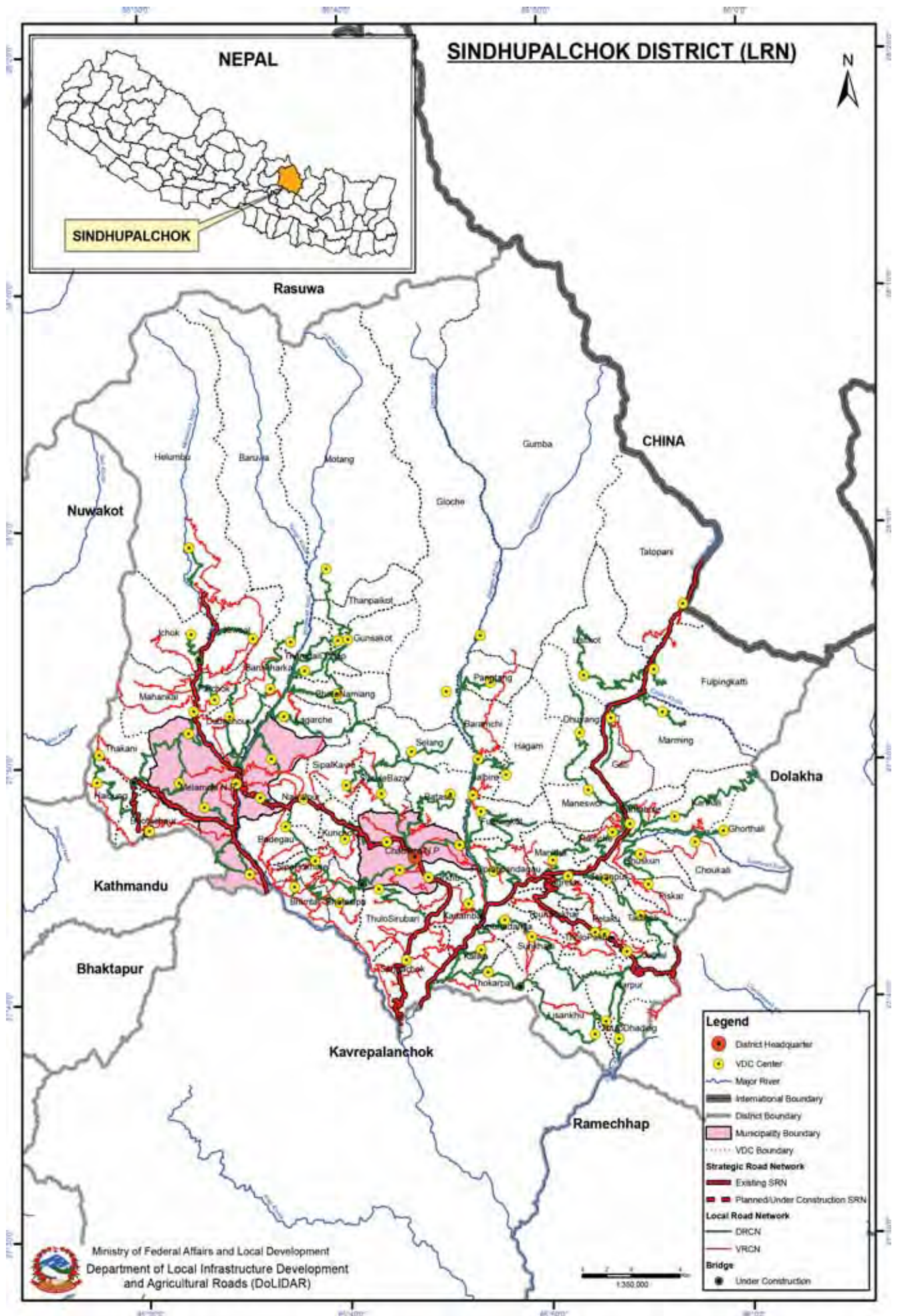
Village Roads

SN	Code	Name of Road	Total length; km	Black Top; km	Gravel; km	Earthen; km	All weather	Fair weather	New Construction
1	22VR001	Charikot- Deurali- Kalinchok Road	19.50	0.50	10.87	8.13	11.37	8.13	
2	22VR002	kirne- Hawa Road	8.00		0.50	7.50	0.50	7.50	
3	22VR003	Simts- Pawati- Bhaise- Sailung Road	15.60		0.50	15.10	0.50	15.10	
4	22VR004	Dhungemangaun- Jhor Road	10.00		3.00	7.00	3.00	7.00	

SN	Code	Name of Road	Total length; km	Black Top; km	Gravel; km	Earthen; km	All weather	Fair weather	New Construction
5	22VR005	Magabirta- Sera Road	9.50		4.00	5.50	4.00	5.50	
6	22VR006	Bagar- yarsa- Putalikath Road	6.20			6.20	-	6.20	
7	22VR007	Pandekhani-Paiti- Pawati Road	8.00		2.00	6.00	2.00	6.00	
8	22VR008	Bhirkot Jhule Road	4.00			4.00	-	4.00	
9	22VR009	Boch- Lamidada- Lakuridada Road	5.00			5.00	-	5.00	
10	22VR010	Bhurung- Fasku- Gothpani Road	4.00			4.00	-	4.00	
11	22VR011	Katuwachaur- Sundrawati Road	5.00		1.00	4.00	1.00	4.00	
12	22VR012	Serabesi- Lakuridada Bhusefeda Road	5.00			5.00	-	5.00	
13	22VR013	Fasku- Gothpani- Nigale Road	14.28		3.93	10.35	3.93	10.35	
14	22VR014	Thulodhadng-Kallabari-ThelabagarRoad (Dolakha only)	2.71			2.71	-	2.71	
15	22VR015	Dadagaun- Bagar Road	4.50		1.00	3.50	1.00	3.50	
16	22VR016	Jiri- Chherdung Road	3.00			3.00	-	3.00	
17	22VR017	Gabisa-Bhawan- Thulopatal Road	5.50		0.50	5.00	0.50	5.00	
18	22VR018	Namdu- Ghimiretar- Mirge- Laharemane Road	9.00		0.50	8.50	0.50	8.50	
19	22VR019	Sitka- Gumukhola Road	6.00		2.00	4.00	2.00	4.00	
20	22VR020	Bangaun- Dahaltar Road	2.00			2.00	-	2.00	
21	22VR021	Jiri- Gairashwara- katike Road	3.50		0.50	3.00	0.50	3.00	
22	22VR022	Soti- Nibare- Lapilang Road	7.00		3.00	4.00	3.00	4.00	
23	22VR023	Dharmasthali- Thulopatal Road	2.10			2.10	-	2.10	
24	22VR024	Malukhola- Dadagaun- Chhaude Road	8.00			8.00	-	8.00	
25	22VR025	Laharemane- Thulopatal Road	2.20			2.20	-	2.20	
26	22VR026	Banchare- Lamidada Road	7.00		0.98	6.02	0.98	6.02	
27	22VR027	Pipaldada-Gobhardantar- Sahare Road	5.00			5.00	-	5.00	
28	22VR028	Chayachap Hile- Gothpani Road	3.00			3.00	-	3.00	
29	22VR029	Bagkhor- Bhusefeda- kallabari Road	14.00		5.00	9.00	5.00	9.00	
30	22VR030	Dhunge- Bhaise Road	1.50		1.00	0.50	1.00	0.50	
31	22VR031	Deurali- Dudhpokhari- Kallabari- Thelabagar Road	12.00			12.00	-	12.00	
32	22VR032	Mainapokhari- Kshetrapa Road	5.29		0.52	4.77	0.52	4.77	
33	22VR033	Bagar-Mirge-Laharemane-Upallomudi-Gairimudi-Bhirkot Road	13.00		4.50	8.50	4.50	8.50	
34	22VR034	Jukedada- Dudhpokhari Road	10.00		2.00	8.00	2.00	8.00	
35	22VR035	Malukhola- Bhyakure Road	3.50			3.50	-	3.50	
36	22VR036	Bhorle- Sumanag- Lakuridada- Hulak Road	10.00		3.00	7.00	3.00	7.00	
37	22VR037	Bhumesthan- Titechaur Road	12.08			12.08	-	12.08	
38	22VR038	Thingsang- Bigu- Chilankha Road	31.20		1.00	30.20	1.00	30.20	
39	22VR039	Melghumti- Hoksilaghat- Fasku (Upto Hoksila) Road	0.58		0.25	0.33	0.25	0.33	
40	22VR040	Jiri-Dhunge- Serakapti- Basa- Suri- Bhorle Road	5.00		0.50	4.50	0.50	4.50	
41	22VR041	Kaminichaur-Hoksilaghat- Katakuti Road	15.86		3.09	12.77	3.09	12.77	
42	22VR042	Jamune- Kaseri- Thambu Road	7.00		2.00	5.00	2.00	5.00	
43	22VR043	Bhorle- Tmekhu- Suri- Jhyaku Road	12.00		5.00	7.00	5.00	7.00	
44	22VR044	Kaseri- Pikhuti- Mahatara- Bhorle Road	5.00			5.00	-	5.00	
45	22VR045	Jugu- Ashare- Huppa Road	3.66		0.63	3.03	0.63	3.03	
46	22VR046	Bhanyang- Kalleri- Malukhola Road	2.50		0.50	2.00	0.50	2.00	
47	22VR047	Sitali- Melung- Dadakharka- Dhudhlebbhang Road	12.00		5.00	7.00	5.00	7.00	
48	22VR048	kalinagthan Campus- Malepu Road	6.57			6.57	-	6.57	
49	22VR049	Thumka- Namthachaur- Chaughara- Kalinagsthan Road	3.00		0.50	2.50	0.50	2.50	
50	22VR050	Bagkhor-Mungcha- Kalinchok Road	4.00			4.00	-	4.00	

SN	Code	Name of Road	Total length; km	Black Top; km	Gravel; km	Earthen; km	All weather	Fair weather	New Construction
51	22VR051	Bhusefeda- Jambusing- Dudhpokhari Road	10.00		2.00	8.00	2.00	8.00	
52	22VR052	Kshemawatimabi- Panipokhari Road	2.00			2.00	-	2.00	
53	22VR053	Bigu- Bigu Gumba Road	2.50			2.50	-	2.50	
54	22VR054	Marbu Nagdah A Road	2.67			2.67	-	2.67	
55	22VR055	Marbu- Nagdah B Road	1.59			1.59	-	1.59	
56	22VR056	Dolakha- Nagdaha Road	8.32		1.60	6.72	1.60	6.72	
57	22VR057	Kshipigaun- Marbutar Road	2.21			2.21	-	2.21	
58	22VR058	Singati- Putung- Lamidada Road	4.13		0.50	3.63	0.50	3.63	
59	22VR059	Sangwa- Dolansa Road	1.30			1.30	-	1.30	
60	22VR060	Sangwa- Bigu Road	4.00			4.00	-	4.00	
61	22VR061	Ratopati-Kalleri- Kakling Road	6.00			6.00	-	6.00	
62	22VR062	Bagkhor- Birendramabi- Ghoksila Road	5.00		1.00	4.00	1.00	4.00	
63	22VR063	Jagat- Tasinam- Simigaun Beding- Tshorolpa Road	0.50			0.50	-	0.50	
64	22VR064	Dhunge-Dudhpokhari- Tamchet Road	4.00			4.00	-	4.00	
65	22VR065	Bagkhor- Jukedada- Kallabari Road	14.00		5.00	9.00	5.00	9.00	
66	22VR066	Makaibari-Serabesi Road	4.20		0.90	3.30	0.90	3.30	
67	22VR067	Dhupini- Gabisa- Bhawan- Road Road	10.00			10.00	-	10.00	
	67	Total	456.75	0.50	79.78	376.48	80.28	376.48	-





Overall Road Inventory (DIM)

No. of Roads	Road Class	Total length; km	Black Top; km	Gravel; km	Earthen; km	Earthen; km	Fair weather	New Construction	All weather	Fair weather	New Construction
	Strategic Road network	206.67	144.17	6.00	56.50	56.50	8.00	-	150.17	56.50	-
	Urban Roads	-	-	-	-	-	8.76	-	-	-	-
55	District Road core network	605.24	29.75	73.25	502.24	502.24	8.78	-	103.00	502.24	24.30
115	Village Roads (Tracked)	1,033.63	1.30	0.20	1,032.13	1,032.13	18.35	-	1.50	1,032.13	-
190	Village Roads (Untracked)	762.47	-	-	762.47	762.47	30.56	-	-	762.47	-
	Total	2,608.01	175.22	79.45	2,353.34	2,353.34	11.00	-	254.67	2,353.34	24.30

District Road Core Network (DRCN)

SN	Road Code	Name of Road	Total length; km	Black Top; km	Gravel; km	Earthen; km	All weather	Fair weather	New Construction	VDCs/Municipality Passes
1	23DR001	F30-Chanaute-Ichok-Kutumsang	8.00	-	-	8.00	-	8.00	-	Ichok
2	23DR002	F30-Kiul-Bagar-Nigale-Sermathang	8.76	-	-	8.76	-	8.76	-	Kiul
3	23DR003	F30-Timbu-Doring Nakote	8.78	-	-	8.78	-	8.78	-	Helambu
4	23DR004	Dauchet-Keureni-Banskharka-Jatan-Baruwa	18.35	-	-	18.35	-	18.35	-	Banskharka, Baruwa
5	23DR005	F30-Melamechi-Tipeni-Bhotang	30.56	-	-	30.56	-	30.56	-	Jyamire, Lagarche, Bhotenamlang, Thangpaldhap, Thangpalkot, Bhotang
6	23DR006	Majhirumta Tar-Lekharka-Gunsa	11.00	-	-	11.00	-	11.00	-	Thangpaldhap, Gunsa
7	23DR007	Tipeni-Bhotenamlang	6.00	-	-	6.00	-	6.00	-	Lagarche, Bhotenamlang
8	23DR008	Khalde khola-Lagarche-Okhrene	5.90	-	-	5.90	-	5.90	-	Lagarche
9	23DR009	Melamechi-Jyamire-Sunkhani-Dablang	5.50	-	-	5.50	-	5.50	-	Jyamire
10	23DR010	Syaule-Bhadgaun-Simpalkavre-Nawalpur	9.85	-	-	9.85	-	9.85	-	Syaule, Simplakavre
11	23DR011	F31-Chautara-Syaule-Okhrene-Gobre~Bhotenamlang	14.60	0.30	-	14.30	0.30	14.30	-	Chautara, Syaule
12	23DR012	F31-Chautara-Batase-Kumbeshwor	16.00	-	-	16.00	-	16.00	-	Chautara, Pipaldanda, Batase
13	23DR013	Naubise-Chautara-Melamechi	43.00	-	43.00	-	43.00	-	-	Kubinde, Chautara, Pipaldanda, Kunchok, Nwalpur, Shikharpur, Melamechi
14	23DR014	Jaudanda-Khutumedanda	1.57	-	-	1.57	-	1.57	-	Kunchok
15	23DR015	H03-Balephi-Jalbire-Tembathan	33.20	0.75	10.25	22.20	11.00	22.20	9.30	Fulpingdanda, Fulpingkot, Jalbire, Baramchi, Pangtang, Gubma
16	23DR016	Okhrene-Selang-Golche-Baikunthe	10.00	-	-	10.00	-	10.00	15.00	Syaule, Selang, Golche
17	23DR017	Toribari chaur-Selang School-Manedanda	4.85	-	-	4.85	-	4.85	-	Selang
18	23DR018	Sunkhola-Ghunga-Pangtang-Paku-Gumba	7.91	-	-	7.91	-	7.91	-	Pangtang
19	23DR019	Dhande-Biplum-Yanglakot, Hagam	10.80	-	-	10.80	-	10.80	-	Jalbire, Hagam
20	23DR020	Naubise-Fulpingkot-Dhuskot	4.49	-	-	4.49	-	4.49	-	Fulpingkot
21	23DR021	H03-Kothe-Binjel-Chilaune-Dhuskot	9.50	-	-	9.50	-	9.50	-	Fulpingdanda
22	23DR022	F32-Kakaling-Pedku-7 Kilo	2.30	-	-	2.30	-	2.30	-	Petku
23	23DR023	F32-I Kilo-Damsite(H03)	1.80	-	1.80	-	1.80	-	-	Pangretar
24	23DR024	H03-Khadichaur-Mangkha-Chimling	4.00	-	-	4.00	-	4.00	-	Mankha
25	23DR025	Barhabisephant-Puranagaun-Kerabari-Ramche	4.49	-	-	4.49	-	4.49	-	Ramche
26	23DR026	H03-Barhabise-Maneswara-Ghumthang	21.00	-	-	21.00	-	21.00	-	Ramche, Maneswara, Ghumthang
27	23DR027	H03-Daklang-Listi-Bhairabkunda	15.50	-	-	15.50	-	15.50	-	Listi

SN	Road Code	Name of Road	Total length; km	Black Top; km	Gravel; km	Earthen; km	All weather	Fair weather	New Construction	VDCs/Municipality Passes
28	23DR028	H03-Hindi-Lukusing-Lakchechu-Selangkatti	2.38	-	-	2.38	-	2.38		Fulpingkatti
29	23DR029	H03-Chaku-Marming-Chandraku	4.90	-	-	4.90	-	4.90		Marming
30	23DR030	H03-Bulkote-Tyangthali-Timrang-Dandakateri	7.70	-	-	7.70	-	7.70		Gati
31	23DR031	H03-Khagdal/Barhabise-Thantichaur-Karthali-Dolansa-Bigu	10.65	-	-	10.65	-	10.65		Barhabise, Karthali
32	23DR032	H03-Barhabise-Budhepa-Bagar-Ghorthali	15.30	0.20	-	15.10	0.20	15.10		Barhabise, Karthali, Ghorthali
33	23DR033	Bagar-Chokati	4.82	-	-	4.82	-	4.82		Chokati
34	23DR034	Sunkoshi-Dhuskun-Piskar-Taughali-Kharidhunga	14.75	-	-	14.75	-	14.75		Barhabise, Dhuskun, Piskar
35	23DR035	F32-Silidhunga-Taughali-Tekanpur(H03)	22.90	-	-	22.90	-	22.90		Jethal, Taughali, Tekanpur
36	23DR036	Pyukharka-Thulodhading-Dansedovan	10.13	-	-	10.13	-	10.13		Attarpur, Thulodhading
37	23DR037	H03-Sukute-Puranckot-Wafal-Lishankhu-Ghyangdanda-21 Kilo(F32)	44.40	0.70	6.00	37.70	6.70	37.70		Thokarpa, Lishankhu, Attarpur, Jethal
38	23DR038	H03-Syanle-Yamunadanda-Sunkhani-Ghichehet-Tamche	11.90	-	-	11.90	-	11.90		Yamundanda, Sunkhani
39	23DR039	H03-Sukute-Sheradanda-Mahendrakranti-Kalika	5.20	-	-	5.20	-	5.20		Kalika
40	23DR040	Melchaur(F31)-Bhaise(H03)	9.03	-	-	9.03	-	9.03		SamuSirubari, Kadambas
41	23DR041	F31-Jalkine-Narsingdanda-Archale-Rolpakha-Jhyadi	4.46	-	-	4.46	-	4.46		Sangachok, Thulo Sirubari
42	23DR042	Dauthedanda-Gaitar Healthpost Bhotsipa	3.40	-	-	3.40	-	3.40		Bhotsipa
43	23DR043	F31-Chautara-Sipaghat (F30)	26.54	-	9.00	17.54	9.00	17.54		Chautara, SamuSirubari, Bhotsipa, Sipapokhare, Bhimtar
44	23DR044	Nawalpur-Jyamiremane(Sipaghat)	7.00	-	-	7.00	-	7.00		Nawalpur, Bandegaun
45	23DR045	F30-Phatkeshwor-Pandherachaur-Chhap Bhanjyang	3.85	-	-	3.85	-	3.85		Fatakshila
46	23DR046	F30-Phatkeshwor-Chhap Bhanjyang	4.10	4.10	-	4.10	4.10	-		Fatakshila
47	23DR047	Bhotechaur-Kauledovan	11.10	11.10	-	11.10	11.10	-		Bhotechaur, Haibung, Thakani
48	23DR048	Jaisgaun-Haibung-Patibhanjyang	7.80	-	-	7.80	-	7.80		Bhotechaur, Haibung
49	23DR049	Sindhu Adit (F30-Bahunepati-Thankune)	15.80	12.60	3.20	-	15.80	-		Banbari, Sindhukot, Thakani
50	23DR050	Bahunepati-KhatriolBhanjyang-Thakle-Sindhukot	4.00	-	-	4.00	-	4.00		Bansbari
51	23DR051	F30-Melamchi-Selle-Duwachaur-Sermathang	10.13	-	-	10.13	-	10.13		Melamchi, Duwachau
52	23DR052	Sindhu Adit-Bhadaure-Sindhukot-Dhusimichaur-Manebhanjyang-Nepane-F30	5.30	-	-	5.30	-	5.30		Sindhukot
53	23DR053	Sindhu Adit-Chipling/Palchen-Okhrenichaur-Thakani	6.70	-	-	6.70	-	6.70		Thakani
54	23DR054	Talamarang-Manebhanjyang-Thakani-Kaule	6.39	-	-	6.39	-	6.39		Talamarang
55	23DR055	Chanaute-Palchowkimai-Nagidanda	6.90	-	-	6.90	-	6.90		Palchok
	55	Total	605.24	29.75	73.25	502.24	103.00	502.24	24.30	
		Net Total DRGN	560.22	6.73	51.25	502.24	57.98	502.24		
		Note: Overlap of DRGN (23DR013, 23DR047, 23DR049) with SRN (F026)	-23.02	-23.02	-22.00		-45.02			

Village Roadst

SN	Code	Name of Road	Total length; km	Black Top; km	Gravel; km	Earthen; km	All weather	Fair weather	New Construction
1	23VR001	Dhungrebazar-Galthum-Pipse-Golphu-Betini	13.90			13.90		-	13.90
2	23VR002	Sera-Bolde-Golphubhanjyang-Betini	7.91			7.91		-	7.91
3	23VR003	Gorikhola-Bangare-Pating-Kutumsang	10.10			10.10		-	10.10
4	23VR004	Sera-Gaitar-Maramchi	5.79			5.79		-	5.79

SN	Code	Name of Road	Total length; km	Black Top; km	Gravel; km	Earthen; km	All weather	Fair weather	New Construction
5	23VR005	Chanaute-Bhurkharaka-Sermathan	12.32			12.32	-	12.32	
6	23VR006	Timbu-Halde-Tartung-Thadepati (to Gosaikunda)	3.00			3.00	-	3.00	
7	23VR007	Timbu-Nakoteghyang	10.00			10.00	-	10.00	
8	23VR008	Timbu-Kakani-Tarkeghyang-Melamchi Ghyang	20.00			20.00	-	20.00	
9	23VR009	Timbu-Norbuling-Syunganche-Sermathan	14.32			14.32	-	14.32	
10	23VR010	Palchoki Mai-Kakani	3.65			3.65	-	3.65	
11	23VR011	Talamarang-Bhattar-Beltar-Palchowk Devithan	6.53			6.53	-	6.53	
12	23VR012	Duwachaur-Chhap-Talamarang	4.87			4.87	-	4.87	
13	23VR013	Melamchi-Dhiarna-Duwachour	7.12			7.12	-	7.12	
14	23VR014	Pokharebhanjyang-Duwachour-Jatan	9.14			9.14	-	9.14	
15	23VR015	Keureni/Duwachaur-Banskharka	3.60			3.60	-	3.60	
16	23VR016	Tipeni-Lagarche-Nagidanda to Okhrene	6.00			6.00	-	6.00	
17	23VR017	Dhade-Pangtang-Taggaun-Bhairabkunda	22.83			22.83	-	22.83	
18	23VR018	Durmithan-Duguna-Yarmasing-Tasithan	7.48			7.48	-	7.48	
19	23VR019	Khokundloe-Phulping	2.00			2.00	-	2.00	
20	23VR020	10 Kilo-Fulping-Pangserpu-Selangkatti	4.23			4.23	-	4.23	
21	23VR021	Anthali(Gati)-Mandra (Bayaulikunda)-Sotang	8.61			8.61	-	8.61	
22	23VR022	Thulopalanti/Kotdanda-Bhudeothan-Nigale	3.00			3.00	-	3.00	
23	23VR023	Gaurishankar Himal Road (Barhabise Okhrene-Dharpa-Thaladanda-Baluwa)	8.16			8.16	-	8.16	
24	23VR024	Khare-Kavre-Bhakare-Ripar, Karthali	6.44			6.44	-	6.44	
25	23VR025	Dhuskun/Ghattechaur-Patile-Bungathali-Lungurpa-Latu, Chokati	9.50			9.50	-	9.50	
26	23VR026	Jaljala-Piskar-Kharidhunga	8.03			8.03	-	8.03	
27	23VR027	Barhabise-Thotmeri-Rameche-Bhattedanda	12.89			12.89	-	12.89	
28	23VR027A	Barhabisephant-Rameche-Gairigaun-Kukurgade	13.53			13.53	-	13.53	
29	23VR028	Barhabise Phant-Syale-Ghimirechhap-Ghumang	3.00			3.00	-	3.00	
30	23VR029	Sunkoshi Powerhouse-Salle-Sukdalkhola-Piskar	14.00			14.00	-	14.00	
31	23VR029A	Sunkoshi-Patile-Dhuskun	7.00			7.00	-	7.00	
32	23VR030	Dhungapati-Phaperchour	1.20			1.20	-	1.20	
33	23VR031	Bansanghu-Topka-Pyare-Rameche	1.50			1.50	-	1.50	
34	23VR032	Kakaling-Petku-Lapse Khola	14.29			14.29	-	14.29	
35	23VR033	Thulopkhar-Thulobandhan	5.00			5.00	-	5.00	
36	23VR034	Barna-Jethal (Bhandan-Pakhar)	4.70			4.70	-	4.70	
37	23VR035	Mude-Nigale-Bagkhor-Tandi-Byarsa	9.56			9.56	-	9.56	
38	23VR036	Ghyamphewa-Senaie	1.01			1.01	-	1.01	
39	23VR037	Ninjei-Danse-The labagar	3.29			3.29	-	3.29	
40	23VR038	Attapur-Ghyang	1.10			1.10	-	1.10	
41	23VR039	Wafal-Lamagaun-Ghichhet-Lambukhet-Sajhaban	7.38			7.38	-	7.38	
42	23VR040	Sikre-Barghang-Chiple-Gogane Bhanjyang	1.33			1.33	-	1.33	
43	23VR041	Kakaling-Lukui-Barghang	7.00			7.00	-	7.00	
44	23VR042	Tumure-12 Kilo-Charmane (Thumpkhar)	6.50			6.50	-	6.50	
45	23VR043	Lukui-Timure-Ratankot-Sunkhani	8.26			8.26	-	8.26	
46	23VR044	9 Kilo-Serabesi-Kholakharka-Ratankot-Sunkhani	3.48			3.48	-	3.48	
47	23VR045	9 Kilo-Dubledanda-Kholakharka-Kattike-Syale	4.36			4.36	-	4.36	
48	23VR046	Khadichaur-Dhansar	2.66			2.66	-	2.66	
49	23VR047	Andheri-Mangkha-Rameche	7.00			7.00	-	7.00	
50	23VR048	Tunibote-Meldanda-Badarpa-Mankha-Rameche	8.46			8.46	-	8.46	

SN	Code	Name of Road	Total length; km	Black Top; km	Gravel; km	Earthen; km	All weather	Fair weather	New Construction
51	23VR049	74 Kilo-Binjel-Gurdum-Adamara	3.10			3.10	-	3.10	
52	23VR050	Adamara-Dandagaun	1.50			1.50	-	1.50	
53	23VR051	9 Kilo-Dhuseni-Kothe	6.20			6.20	-	6.20	
54	23VR052	Devithan(Sunkhani)-Melchaur-Deuralibhanjyang	4.51			4.51	-	4.51	
55	23VR053	Bhote Yamuna-Thokarpabhanjyang	4.00			4.00	-	4.00	
56	23VR054	Jhingetar-Aduwabari-Jamune-Titre-Wafal	7.57			7.57	-	7.57	
57	23VR055	Nursary-Swarathok-Chehere	6.00			6.00	-	6.00	
58	23VR056	Nersary-Katunjevani	1.80			1.80	-	1.80	
59	23VR057	Bandeu-Bhimtar-Bisdeutar-Bodgaun-Sipaghat	21.70			21.70	-	21.70	
60	23VR058	Nursery-Phalate	1.74			1.74	-	1.74	
61	23VR059	Sangachowk-Manedanda-Phalate-Bhimtar	6.28			6.28	-	6.28	
62	23VR060	Sangachowk-Ranitar-Asine-Jholunge	7.50			7.50	-	7.50	
63	23VR061	Sangachowk-Daduwa-Harre	8.70			8.70	-	8.70	
64	23VR062	Tunibote-Khatrithok-Sangachowk	6.33			6.33	-	6.33	
65	23VR063	Sukute-Karkitar-Khatrithok-Sangachowk	11.24			11.24	-	11.24	
66	23VR064	Jalkine-Bahungaun-Karkitar	6.10			6.10	-	6.10	
67	23VR065	Syale-Majhuwa-Karkigaun-Kalikamandir-Mahendrakranti HS-Bagh Bhairav HSS	8.23			8.23	-	8.23	
68	23VR066	Jalkine-Jitpur-Kadambas, Sangachok/Kadambas	7.50			7.50	-	7.50	
69	23VR067	Balephi-Simpani-Chihaandanda-Kubinde Ma. Vi.-	10.91			10.91	-	10.91	
70	23VR068	Irkhu-Kadambas	5.20			5.20	-	5.20	
71	23VR069	Irkhu-Satdobato-Thulosirubari	6.00			6.00	-	6.00	
72	23VR070	Deurali-Simpani-Kubinde	4.32			4.32	-	4.32	
73	23VR071	Jalbire-Fulpingkot-Bisaunagaun-Dhuskot	7.50			7.50	-	7.50	
74	23VR072	Jalbire-Bankali-Hagam	6.70			6.70	-	6.70	
75	23VR073	ChaguletoI-Banspati-Golma	2.00			2.00	-	2.00	
76	23VR074	Hundrug-Bhalakharka-Jalbire	6.30			6.30	-	6.30	
77	23VR075	Patlepani-Bhedabari-Dhobikhola-Dhaukhani-Syaule	4.12			4.12	-	4.12	
78	23VR076	Chautara-Gidane-Kalche-Simpal-Nawalpur	7.00			7.00	-	7.00	
79	23VR077	Chautara-Ring Road	7.00			7.00	-	7.00	
80	23VR078	Chautara-Aayurbed Kendra-Chhapbazar	2.50			2.50	-	2.50	
81	23VR079	Chhap Bazar-Melchaur	2.00			2.00	-	2.00	
82	23VR080	Melchaur-Sanosirubari	1.80			1.80	-	1.80	
83	23VR081	Melchaur-Bakainedanda-Simle-Arubote-Archale	3.70			3.70	-	3.70	
84	23VR082	Bagaindanda-Arubote	1.00			1.00	-	1.00	
85	23VR083	Bisauna-Jalpa-Pouwa-Marsekhola	3.00			3.00	-	3.00	
86	23VR084	Narsingdanda-Karkichhap (Thulosirubari)	3.00			3.00	-	3.00	
87	23VR085	Badahare-Nepane-Jholunge	5.50			5.50	-	5.50	
88	23VR086	Gaitar Healthpost-Bhotsipa	3.50			3.50	-	3.50	
89	23VR087	Bhimtar/Pouwa-Sundaripur-Koldung-Patigaun	10.70			10.70	-	10.70	
90	23VR088	Bhimtar-Sundaripur-Hulak-Gaikharaka-Sipatar	8.60			8.60	-	8.60	
91	23VR089	Patigaun-Badahare Junction	1.00			1.00	-	1.00	
92	23VR090	Kamaldanda-Sundaripur-Sisnekhola-Bhimtar	6.50			6.50	-	6.50	
93	23VR091	Dubindanda-Patlepani-Bhimtar	2.60			2.60	-	2.60	
94	23VR092	Sipaghat-Deurali-Gahate-Jyamiremane-Sipapkhola-Jhaydi	20.09			20.09	-	20.09	
95	23VR093	Jyamire-Archale-Bismure	3.00			3.00	-	3.00	
96	23VR094	Syaule-Wangwa-Simpal-Nawalpur	8.85			8.85	-	8.85	

SN	Code	Name of Road	Total length; km	Black Top; km	Gravel; km	Earthen; km	All weather	Fair weather	New Construction
97	23VR095	Syaule-Katerche-Surke-Simpalkavre-Nawalpur	7.67			7.67	-	7.67	
98	23VR096	Bhedechour-Mule-Simpal	5.85			5.85	-	5.85	
99	23VR097	Nawalpur-Okhreni (to Bhotenamlang)	7.00			7.00	-	7.00	
100	23VR098	Melamchi-Chamkhu-Nawalpur	15.45			15.45	-	15.45	
101	23VR099	Nawalpur-Phalame-Sikharpur	9.88			9.88	-	9.88	
102	23VR100	Nawalpur-Dhuseni-Sipaghat	13.00			13.00	-	13.00	
103	23VR101	Ripeni-Tinghare-Anpchar-Tinghare	8.40			8.40	-	8.40	
104	23VR102	Sipaghat-Bhandarithok	5.70			5.70	-	5.70	
105	23VR103	Bhanjyang-Thati-Sipaghat	2.85			2.85	-	2.85	
106	23VR104	Gomesori-Baretar-Phatkeswor	2.80			2.80	-	2.80	
107	23VR105	Mahabhir(Bhotechaur)-Giranchour-Sindhukhola	13.94			13.94	-	13.94	
108	23VR106	Dhakalkahare-Thakle-Daduwa-Dude	7.00			7.00	-	7.00	
109	23VR107	Melamchi-Prahari Chauki-Daduwa-Katunje-Thakle	4.70			4.70	-	4.70	
110	23VR108	Melamchi-Katunje-Dhusenichaur-Sindhukot	12.39			12.39	-	12.39	
111	23VR109	Ekalebesi-Dandagaun-Patap, Bhotechaur	5.00			5.00	-	5.00	
112	23VR110	Bhotechaur-Jhakrigaun	3.31			3.31	-	3.31	
113	23VR111	Bhotechaur-Patigaun-Shindhukot (HP)	4.10			4.10	-	4.10	
114	23VR112	Shivapuri Watershed Area Inspection Road	10.00			10.00	-	10.00	
115	23VR113	Kauleddovan-Patibhanjyang-Okhrenichaur-Dhaule	11.00			11.00	-	11.00	
		Total VRCN Roads	791.46	-	-	791.46	-	791.46	-
		Total DRCN Cut VRCN Roads =	242.17	1.30	0.20	240.67	1.50	240.67	-
		Total Village Roads (GPS Tracked) =	1, 033.63	1.30	0.20	1, 032.13	1.50	1, 032.13	-

Village Roads (GPS not used; Data Collected during DTMP Preparation Study, Workshops, Meeting & VDC letters):

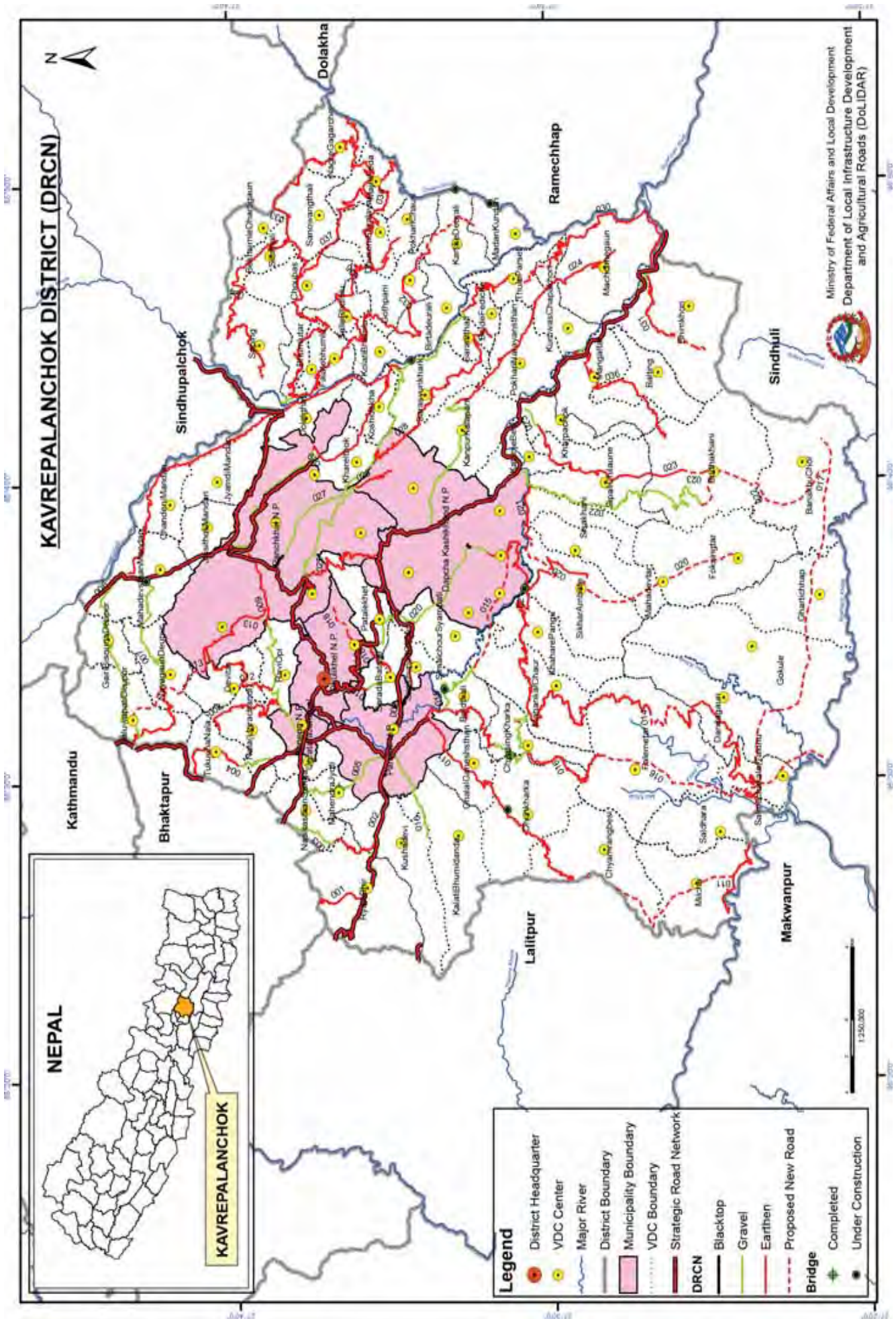
1	Lek Tandi-Nigale-Byarsa		6.00			6.00	-	6.00	
2	Lamosanghu-Topka-Bhatte-Ramche		7.00			7.00	-	7.00	
3	Ghumthang 8-Khanibas-Syamsatu-Nagpunje		10.00			10.00	-	10.00	
4	Ghumthang 9-Chiplei-Deurali-Ghunde		5.00			5.00	-	5.00	
5	Dandatole-Kholekharka,		1.70			1.70	-	1.70	
6	Marming 4-Gonpi,		8.00			8.00	-	8.00	
7	Bahungaun-Bete Agricultural Road		2.00			2.00	-	2.00	
8	Bahungaun-Salle Agricultural Road		2.00			2.00	-	2.00	
9	Sunkoshi Mandir-Kanle-Chokati-Latu,		10.00			10.00	-	10.00	
10	Barhabise-Saheli-Maneswara,		3.00			3.00	-	3.00	
11	Pyukharka-Salle-Barghang-Byarsa-Tandi,		3.00			3.00	-	3.00	
12	12 Kilo-Chinde-Raikardanda-Simle,		5.00			5.00	-	5.00	
13	2 kilo-Jamune-Kaping-Petku		6.00			6.00	-	6.00	
14	Kakaling (Dudeswara)-Chauwate, Petku		3.00			3.00	-	3.00	
15	Aarandanda-Khatri Gaun, Petku		2.50			2.50	-	2.50	
16	Kodari-Bhairavkunda,		8.00			8.00	-	8.00	
17	74 Kilo-Kavregau-Gairigaun-Mildanda		4.00			4.00	-	4.00	
18	Binjel-Mankha-Maneswara-Ramche		4.00			4.00	-	4.00	
19	Listi-Dharapani-Chyamasing		4.91			4.91	-	4.91	
20	Khaniyabas-Nakuche-Syamsatu		2.00			2.00	-	2.00	
21	Kotdanda-Bhudeothan-Nigale, Barhabise		9.00			9.00	-	9.00	
22	Andheri-Jalabari-Badarpa-Deurali-Dhuskot		2.29			2.29	-	2.29	

SN	Code	Name of Road	Total length; km	Black Top; km	Gravel; km	Earthen; km	All weather	Fair weather	New Construction
23		Tekampur-Bete-Chakchhowa, Tekampur	4.39			4.39	-	4.39	
24		Pipaldanda-Thamigaun-Chhipigaun-Twara,	3.00			3.00	-	3.00	
25		Kalipokhari-Tripurasundari	1.00			1.00	-	1.00	
26		Barna-Thulo Bandhan-Kakaling,	11.67			11.67	-	11.67	
27		Thumpakhar 5-Khaharekhola-Bhirkuna-Dopka	4.00			4.00	-	4.00	
28		Bedbari-Khatrigaun-Thulobandan	1.00			1.00	-	1.00	
29		Jogidanda-Mankha, Mankha	1.95			1.95	-	1.95	
30		Dovan-Ushidgung/Ghichehet, Attarpur	2.70			2.70	-	2.70	
31		Bagkhor-Jethal, Jethal	4.00			4.00	-	4.00	
32		Wangthali-Aalung, Tauthali	3.00			3.00	-	3.00	
33		Thulodhading-Khanidhading	1.50			1.50	-	1.50	
34		Charmane-Omandanda-Thulopakhar	3.00			3.00	-	3.00	
35		8 Kilo-Bhalukhop, Thumpakhar	1.00			1.00	-	1.00	
36		Barhabisepant-Sayale-Ghimirechhap-Ghumang	5.50			5.50	-	5.50	
37		7 Kilo-Patle, Thulopakhar	3.50			3.50	-	3.50	
38		Balephi-Ragate-Balefi Ma.Bi-Falate-Kalika	2.00			2.00	-	2.00	
39		Chiyandanda-Kalidevi-Mandir,	6.50			6.50	-	6.50	
40		Balephi-Khorang-Simpani,	4.00			4.00	-	4.00	
41		Bagkhor-Kattike,	2.00			2.00	-	2.00	
42		Kalipokhari-Kanle-Melchaur-Mahadevsthan	2.00			2.00	-	2.00	
43		Eaiselukharka-Khalijung, Dhuskun	4.00			4.00	-	4.00	
44		Ramdhar-Mukhiyatole-Ghattedanda	3.00			3.00	-	3.00	
45		Gyanekhola-Ganesh SS-Devithan H.P.	5.00			5.00	-	5.00	
46		Sikre-Tamakhubari, Attarpur	3.44			3.44	-	3.44	
47		Ghyangdanda-Healthipost, Lishankhu	1.33			1.33	-	1.33	
48		Thagam-Deurali-Dhalansa, Ghumthang	3.00			3.00	-	3.00	
49		Lamidanda-Sindurehe-Golche	5.00			5.00	-	5.00	
50		Anpchar-Tinghare-Pyughar-Chhap-Bahunepati	12.00			12.00	-	12.00	
51		Anpchar-Sipakhola-Badegaun	4.00			4.00	-	4.00	
52		Aiselukharka-Pyughar-Badegaun	8.00			8.00	-	8.00	
53		Tallagaun-Budhichaur-Juge-Jyamiremane	6.00			6.00	-	6.00	
54		Kattike-Pangaru-Gumba,	2.00			2.00	-	2.00	
55		Baramchi-Hapra-Yanglakot, Hagam	6.00			6.00	-	6.00	
56		Sisnehola-Gaikharka-Lamatole-Sipaghat	5.00			5.00	-	5.00	
57		Syaule-Badlang, Syaule	4.00			4.00	-	4.00	
58		Sahidchok-Bhulbhule-Chautara 8,	2.00			2.00	-	2.00	
59		Melchaur-Nisiba,	3.00			3.00	-	3.00	
60		Sangachok-Deurali-Kolta-Khatrithok	3.00			3.00	-	3.00	
61		Pauwa-Marsebesi-Daunthe,	4.00			4.00	-	4.00	
62		Nepane-Marsekhola besi, Sanosirubari	4.00			4.00	-	4.00	
63		Bisauna-Bhadaure-Ganeshthan	5.00			5.00	-	5.00	
64		Kunchok-Mijhatol-TalloJhyadikharka-Jhyadi	3.00			3.00	-	3.00	
65		Kotdanda-Harre-Bhulbhule, Thulosirubari	5.00			5.00	-	5.00	
66		Anpchar-Golmakot-Bahunepati,	6.00			6.00	-	6.00	
67		Sisneri-Chanauti-Wanguche-Ghunga	4.00			4.00	-	4.00	
68		Aaiselukharka-Golmakot-Bahunepati	4.00			4.00	-	4.00	

SN	Code	Name of Road	Total length; km	Black Top; km	Gravel; km	Earthen; km	All weather	Fair weather	New Construction
69		Anpchaaur-Salle-Sipakot-Kunchok	3.00			3.00	-	3.00	
70		Simpnamod-Panchakanya Pri.School	5.00			5.00	-	5.00	
71		Diyaie Lek-Lamachaur-Irkhu-Kadambas	4.00			4.00	-	4.00	
72		Nursery-Thulodhara-Mulabari-Chitre,	3.00			3.00	-	3.00	
73		Nursery-Birtathok-Simle, Sangachok	2.00			2.00	-	2.00	
74		SangachokBhanjyang-Munnekochoaur-Gahirathok-Simle Dhungeni	3.00			3.00	-	3.00	
75		Daduwa-Jhuletar-Jholunge,	6.00			6.00	-	6.00	
76		Deurali-Ram Mandir-Gairi Gaun,	4.00			4.00	-	4.00	
77		Bhimtar-Biraliigaunda-Besi, Bhimtar	4.00			4.00	-	4.00	
78		Neupanetar-Bodgaun, Bhimtar	3.00			3.00	-	3.00	
79		Badahare-Manetar-Hoste,	2.00			2.00	-	2.00	
80		Chipledhunga-Badahare-Helathpost,	2.00			2.00	-	2.00	
81		Badahare-Ravale-Nepane, Bhotsipa	2.00			2.00	-	2.00	
82		Deurali 2-Kolta 6-Sangachok Ghumti 6	4.00			4.00	-	4.00	
83		Chautara 1-Aaldanda-Dobhan, Chautara	5.00			5.00	-	5.00	
84		Dubindanda-Patlepani-Bhimtar	4.00			4.00	-	4.00	
85		Nawalpur 5-Sipakhola, Nawalpur	4.00			4.00	-	4.00	
86		Laharemane-Chhahare-Simpalkavre	7.00			7.00	-	7.00	
87		Kundal-Jhyadikharka-Jhyadi,	3.00			3.00	-	3.00	
88		Chhelhanedanda 6-Bhanadanda 2	3.00			3.00	-	3.00	
89		Irkhu-Mulkharka-Jalkine,	11.00			11.00	-	11.00	
90		Melchaur(Panighatta)-Dip 4-Batase, Irkhu	6.00			6.00	-	6.00	
91		Mele-Tapagaun-Chhipachhipe, Irkhu	3.00			3.00	-	3.00	
92		Karkichhap-Pipalbot-Thapagaun-Irkhu,	3.00			3.00	-	3.00	
93		Chautara-Kamikheth-Simle-Thulakhet	3.50			3.50	-	3.50	
94		Chautara-Kamikheth-Pakhrintole-Simle	3.50			3.50	-	3.50	
95		Aaledanda-Thapagaun-Melchaur, Chautara	4.00			4.00	-	4.00	
96		Kitini-Khale, Batase	3.00			3.00	-	3.00	
97		Thulokhola-Bhote Fulping, Batase	0.70			0.70	-	0.70	
98		Kamidanda-Batase Motorbato, Batase	5.00			5.00	-	5.00	
99		Gurungdanda-Saunedanda-Kubindekhola-Batase	1.00			1.00	-	1.00	
100		Jageshowri Bhanjyang-Dandagaun-Kerabari-Simpalkavre,	1.30			1.30	-	1.30	
101		Yarsa-Chhapali-Okhrene, Syaule	1.90			1.90	-	1.90	
102		Pangchet-Chyandanda-Dungdung-Okhrene	3.00			3.00	-	3.00	
103		Jageshowri Bhanjyang-Dhobikhola 9	2.50			2.50	-	2.50	
104		Golche-Tapagaun-Gumba, Golche	3.00			3.00	-	3.00	
105		Pindalubari-Sat Aahal, Pipaldanda	1.50			1.50	-	1.50	
106		Deurali-Thumkidanda, Sipapokhare	3.00			3.00	-	3.00	
107		Kunchok-Bhorle-Sipakhola 2	2.00			2.00	-	2.00	
108		Deurali-Kodhabhir-Kotdanda, Kunchok	2.50			2.50	-	2.50	
109		Ratamata-Sungurekholisa-Nawalpur,	3.50			3.50	-	3.50	
110		Kunchok Deurali-Jyamire,	3.00			3.00	-	3.00	
111		Pokhare 4-Badegaun 3, Badegaun	2.00			2.00	-	2.00	
112		Badegaun-Koiralagaun, Bandegaun	3.00			3.00	-	3.00	
113		Deurali-Aichhidhunga-Dhande, Badegaun	2.00			2.00	-	2.00	
114		Sal Bisauna-Lapse, Kadambas	3.00			3.00	-	3.00	

SN	Code	Name of Road	Total length; km	Black Top; km	Gravel; km	Earthen; km	All weather	Fair weather	New Construction
115		Chilaune-Lapse-Balephi,	2.00			2.00	-	2.00	
116		Dauthe-Bisauna-Jhyadikharka, Bhotsipa	3.00			3.00	-	3.00	
117		Revale-Thumka, Bhotsipa	2.00			2.00	-	2.00	
118		Balaute-Simkhet-Chisane danda	3.00			3.00	-	3.00	
119		Melchaur-Murati Dalit Basti,	0.70			0.70	-	0.70	
120		Kakani-Taprasa-Duwachaur, Palchok	4.69			4.69	-	4.69	
121		Khanepani Surung-Lavagaun, Mahankal 7	4.00			4.00	-	4.00	
122		Barko Rukha-Bhujunge-Gufadanda,	3.00			3.00	-	3.00	
123		Nibugaun-Sunyaichhap-Mahadevthan	3.00			3.00	-	3.00	
124		Simlebot-Taruke Bhanjyang, Fatkeshwor	5.00			5.00	-	5.00	
125		Banskharka-Paughyang, Banskharka	3.00			3.00	-	3.00	
126		Bhanjyang Public Pra. Vi. Fatkeshwor	2.00			2.00	-	2.00	
127		Dhungathok-Chandani-Thanti	1.50			1.50	-	1.50	
128		Mel Bisauna-Bhanjyang-Chisapani	6.00			6.00	-	6.00	
129		Jaigaun-Simile-Sindhukot,	9.00			9.00	-	9.00	
130		Bhotechaur-Rokkathok, Bhotechaur	5.00			5.00	-	5.00	
131		Dhunganabesi-Manebhanjyang,	3.00			3.00	-	3.00	
132		Batase Patal-Simpana-Nuarkhola,	4.00			4.00	-	4.00	
133		Duseni Dhaule,	6.00			6.00	-	6.00	
134		Pipale Thulomusure Ghartichaur, Sindhukot	8.00			8.00	-	8.00	
135		Patigaun Bhang Poudelhok Dandagaun	7.00			7.00	-	7.00	
136		Bhotechaur Dandathok Simchaur Tapachuli	9.00			9.00	-	9.00	
137		Talamarang-Bhattar-Chhap-Pokharebhanjyang	8.00			8.00	-	8.00	
138		Talamarang Bazaar-Batase-Okhreni	7.00			7.00	-	7.00	
139		Talamarang-Kolechaur-Pasaldanda-Thapatole	3.00			3.00	-	3.00	
140		Patigaun-Sindhukhola-Sindhukot Healthpost	8.00			8.00	-	8.00	
141		Tipeni-Ghumlepakha-Banskharka-Paughyang	5.00			5.00	-	5.00	
142		Fyafulla-Syale-Chilaune-Bhotang	6.00			6.00	-	6.00	
143		Ramchedanda-Sunkhani-Ratamata-Jyamire	5.00			5.00	-	5.00	
144		Selle-Kafalgair-Keureni	4.00			4.00	-	4.00	
145		Melamchi bazaar-Primary H.Centre-Khatheri	5.00			5.00	-	5.00	
146		Fatte-Khanigaun	4.00			4.00	-	4.00	
147		Bhadure-Dhungechhap-Kattikechhap-Thakle-Manebhanjyang,	3.30			3.30	-	3.30	
148		Melamchi-Bismure-Dulagaun-Katunje	7.00			7.00	-	7.00	
149		Sansaredanda-Chharchhare Chhango Ari. Road	9.00			9.00	-	9.00	
150		Dhandkhola-Dude-Kalejbhanjyang	5.00			5.00	-	5.00	
151		Dhakalkhare-Jarayotar-Simfokta-Katunje	8.00			8.00	-	8.00	
152		Chamkhu-Kahdkathok, Jyamire	3.50			3.50	-	3.50	
153		Jyamire 5-Chamkhu, Jyamire	4.50			4.50	-	4.50	
154		Paimyu-Gufa, Jyamire	3.00			3.00	-	3.00	
155		Sipaghat-Kaleji-Chhapbhanjyang, Fataksila	8.00			8.00	-	8.00	
156		Nepathok-Thakle-Sindhukot, Bansbari	7.50			7.50	-	7.50	
157		Giranchaur Road, Bansbari	5.00			5.00	-	5.00	
158		Danamang-Mahankal-Siyale, Mahankal	4.80			4.80	-	4.80	
159		Kakani-Ghyangul, Helambu	3.00			3.00	-	3.00	
160		Sapekhet-Tallomane-Bhirkuna, Banskharka	3.50			3.50	-	3.50	

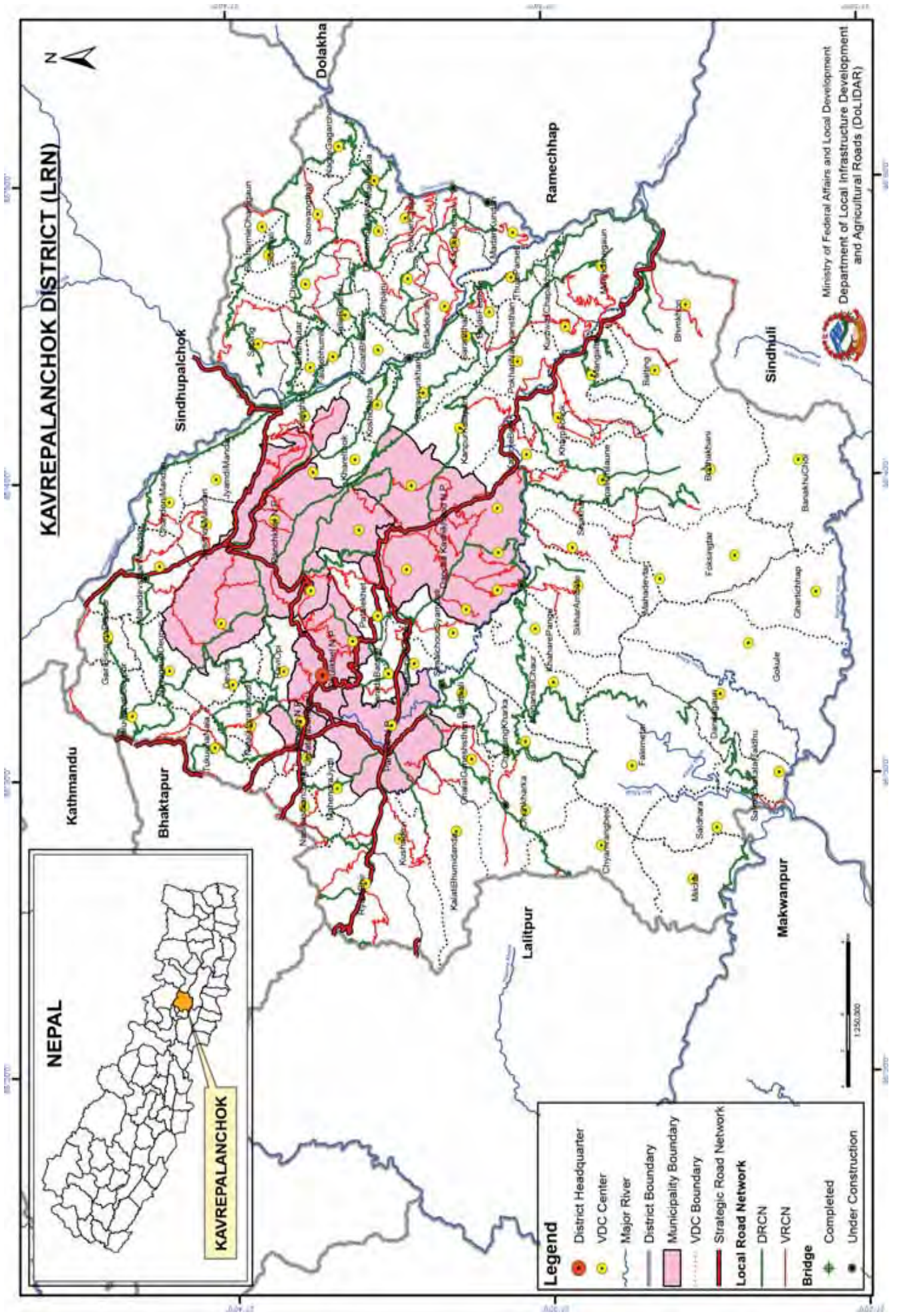
SN	Code	Name of Road	Total length; km	Black Top; km	Gravel; km	Earthen; km	All weather	Fair weather	New Construction
161		Chinde-Khanal Gaun-Jatan-Thala	4.00			4.00	-	4.00	
162		Yangari-Jalamarang-Bhotang, Bhotang	1.00			1.00	-	1.00	
163		Katunje 8-Devithan, Melamchi	4.00			4.00	-	4.00	
164		Dude-Chalche-Bansbari-Dhakalthok	4.00			4.00	-	4.00	
165		Sitaladevi-Nawalpur, Nawalpur	3.00			3.00	-	3.00	
166		Talamarang-Bagar-Thamamuni	3.00			3.00	-	3.00	
167		Melamchi-Khamigaun-Duwachaur	3.50			3.50	-	3.50	
168		Bhirkuna-Kakani, Duwachaur 7	2.00			2.00	-	2.00	
169		Salle-Baluwa-Majhket, Duwachaur	5.00			5.00	-	5.00	
170		Gangkharka-Maikharka, Baruwa	3.50			3.50	-	3.50	
171		Chisapani-Mahadevthan, Sindhukot	2.00			2.00	-	2.00	
172		Aamdurge-Lekharka, Thangpaldhap	4.00			4.00	-	4.00	
173		Datar mod-Mudechaur, Thangpaldhap	1.00			1.00	-	1.00	
174		Manekharka-Nagidanda, Thangpalkot	3.00			3.00	-	3.00	
175		Manekharka-Khalangatar, Thangpalkot	3.00			3.00	-	3.00	
176		Dandakharka-Manekharka, Thangpalkot	3.00			3.00	-	3.00	
177		Ghyagardhara-Palghyang-Manekharka	2.00			2.00	-	2.00	
178		Madkimi-Nagighyang, Thangpalkot	3.50			3.50	-	3.50	
179		Kumbheshwor-Thanti-Sungure	2.00			2.00	-	2.00	
180		Paigaun-Mahadevthan-Sindhukhola	5.00			5.00	-	5.00	
181		Bhimbidya-Paugumba, Banskharka	5.00			5.00	-	5.00	
182		Andherikhola-Dhule Patle, Jyamire	4.90			4.90	-	4.90	
183		Bangaun-Baghmara, Shikharpur	4.50			4.50	-	4.50	
184		Ichok-Nimadombo, Helambu	1.00			1.00	-	1.00	
185		Dhusinichaur-Simpani, Sindhukot	4.00			4.00	-	4.00	
186		Bangare-Majuwa, Ichok	3.00			3.00	-	3.00	
187		Lamidanda-Ghyang tole, Lagarche	3.00			3.00	-	3.00	
188		Pipalswara-Goretote Motorbato, Palchok	0.50			0.50	-	0.50	
189		Pokhari Bhanjyang-Palchokimai, Palchok	4.50			4.50	-	4.50	
190		Palchokimai-Kulmantole, Palchok	1.80			1.80	-	1.80	
190		Total Village Roads (GPS not used) =	762.47	-	-	762.47	-	762.47	-
305		Total	1,796.10	1.30	0.20	1,794.60	1.50	1,794.60	-



Ministry of Federal Affairs and Local Development
 Department of Local Infrastructure Development
 and Agricultural Roads (DoLIDAR)



- Legend**
- District Headquarter
 - VDC Center
 - Major River
 - District Boundary
 - Municipality Boundary
 - VDC Boundary
 - Strategic Road Network
 - DRCN
 - Blacktop
 - Gravel
 - Earthen
 - Proposed New Road
 - Bridge
 - Completed
 - Under Construction



Overall Road Inventory (DIM)

No. of Roads	Road Class	Total length; km	Black Top; km	Gravel; km	Earthen; km	Gravel; km	Earthen; km	Gravel; km	Earthen; km	New Construction	Fair weather	New Construction
	Strategic Road network	149.12	131.48	13.34	4.30	144.82	4.30	4.30	4.30		4.30	
	Urban Roads	-	-	-	-	-	-	-	-		-	
38	District Road core network	804.90	12.20	170.90	621.80	183.10	621.80	170.90	621.80		621.80	42.50
162	Village Roads	1, 389.70	23.30	193.70	1, 172.70	217.00	1, 172.70	193.70	217.00		1, 172.70	
	Total	2, 343.72	166.98	377.94	1, 798.80	544.92	1, 798.80	377.94	1, 798.80		1, 798.80	42.50

District Road Core Network (DRCN)

SN	Road Code	Name of Road	Total length; km	Black Top; km	Gravel; km	Earthen; km	All weather	Fair weather	New Construction	VDCs/Municipality Passes
1	24DR001	Mane Dhovon - Ranikot - Surya Binayak	4.30	-	-	4.30	-	4.30		Ryale, Bihibare
2	24DR002	Namobuddha-Sankhu - Panauti-Kushadevi-Rayale-Gwarko (Lalitpur)	19.60	10.70	6.90	2.00	17.60	2.00		Shyampati Simalchaur, Sankhu Patichaur, Panauti Municipality, Kushadevi, Ryale
3	24DR003	Sanga - Aashapuri - Ryale	9.40	-	4.80	4.60	4.80	4.60		Sanga, Ryale
4	24DR004	Nala-Ghimire Gaun-Nagarkot	10.00	-	3.00	7.00	3.00	7.00		UgrachandiNala, Tikucha
5	24DR005	Bhaisepati (Sanga)-Basdol (Mahendrajyoti)-Panauti	7.30	0.40	6.90	-	7.30	-		Sanga, Basdol Mahendrajyoti, Panauti Municipality
6	24DR006	Nagarkot(Kavrechok)-Garibisuna-Hinguaawapati-Jogtar-Jyamdi-Dolalghat	38.90	-	18.40	20.50	18.40	20.50		Baluwapati, Nayagaun, Gairi Bisauni, Mahadevsthan, Chandeni, Jyamdi
7	24DR007	Kuntabesi-Nayagaun-Nagarkot	18.20	-	9.30	8.90	9.30	8.90		Mahadevsthan, Nayagaun
8	24DR008	Dhulikhel - Raviopi - Nagarkot	11.40	-	-	11.40	-	11.40		Dhulikhel, Raviopi, UgrachandiNala, Tikucha
9	24DR009	Banepa - Raviopi - Panchkhal	14.50	-	10.00	4.50	10.00	4.50		Banepa, Raviopi, Anaikot, Panchkhal
10	24DR010	Panauti-Malpi-Kolati Bhumidanda	6.00	-	6.00	-	6.00	-		Panuti, Kushadevi,
11	24DR011	Khopasi-Dhungkharka-Chyamrangbesi-Milche Borang	18.40	-	-	18.40	-	18.40	9.00	Panauti, Chahal Ganeshtsan, Dhungkharka Barhabise, Chyamrangbesi, Milche
12	24DR012	Ravi Opi (Dundamukh)-Devitar-Anekot (Chumaunichour)-Nayagaun	13.20	-	-	13.20	-	13.20		RaviOpi, UgrachandiNala, Devitar, Anaikot, Nayagaun
13	24DR013	Samajkalyan (Panchkhal) -Anekot - Nagarkot	18.50	-	-	18.50	-	18.50		Panchkhal, Anaikot, Devitar, Nayagaun, Baluwapati
14	24DR014	Khopasi-Kamidanda-TaalDhunga	74.10	-	8.90	65.20	8.90	65.20		Panauti, Balthali, Chahal Ganeshtsan, Chyasinkharka, BhugadeMahakal, Phalametar, Dandagaun, Salmehachal
15	24DR015	Katunjebesi-Sikhar Ambote-Roshikimar-Panauti	13.10	-	6.80	6.30	6.80	6.30		Daraunepokhari, Chhatrebajh, Puaranagaun, Khaharepagu, BhugadeMahakal, Chyasinkharka, Balthali, Panauti Mun.
16	24DR016	Chyalti-Falametar-Taal Dhunga-Bhorleni~Makwanpur	39.00	-	-	39.00	-	39.00	0.50	Dhunkharka, Phalametar, Saldhara, Salmehachal
17	24DR017	Milche Borang Danda-Taal Dhunga- Banakhu	29.10	-	-	29.10	-	29.10	8.00	Milche, Saldhara, Salmehachal, Gokulechakal, Gharichhap, Banakhu
18	24DR018	Kavrebhanjyang - Faskot - Inte-Sankhu Fendi - Shyampati Kuru Gaun - Bhalu Kharka - Baseri	16.10	0.10	-	16.00	0.10	16.00		Panauti, Batase, Patalikhet, KavreNityachandeshwori

SN	Road Code	Name of Road	Total length; km	Black Top; km	Gravel; km	Earthen; km	All weather	Fair weather	New Construction	VDCs/Municipality Passes
19	24DR019	BP Highway - Sharda Batase - Inte	2.70	-	2.10	0.60	2.10	0.60		Panauti, Batase
20	24DR020	Kavrebhayang-Dapcha-Pipaltar-Sikhar Ambote-Sanjhakot-Tara Khase Lekh Gokule	40.60	0.20	13.10	27.30	13.30	27.30	12.00	Patlikhet, Shiyampati Simalchaur, Puranogaun, Chhatrebajhi, Daraune pokhari, Khaharepagu, Shikhar Ambote, Sishakhani, Phoksintar
21	24DR021	Kamidanda Bhaniyang-Medhamsu-Falamsangu-Sikhar Ambote- Mahadevtar-Sisakhani (Pota Dhovan)	36.50	-	-	36.50	-	36.50		Bhugade Mahakal, Khaharepagu, Shikhar Ambote, Mahadevtar,
22	24DR022	Katunje-Sipali-Budakhani-Banakhu	23.90	-	20.90	3.00	20.90	3.00	5.00	Khanalthok, Mahadevtar, Sishakhani, Sipale chilaune, Budhakhani, Banakhu
23	24DR023	Katunje-Thalibesi-Kharpachock-Kalinchock-Sungure-Sipali Bhaniyang	16.00	-	1.00	15.00	1.00	15.00		Kharpachok, Gogapani, Sipale chilaune, Budhakhani
24	24DR024	Bhakunde-Pokhari Narayanshan-Mechhe	30.40	-	13.20	17.20	13.20	17.20		Mathurapati Phulbari, Metinkot, Kanpur Kalapani, Pokhari Narayanthan, Kurubas
25	24DR025	Timpile - Kalchhe- Bela (BP Highway)	9.90	-	-	9.90	-	9.90		chapakhani, Mechehhe
26	24DR026	Timpile-Baluwa-Bhedabhari	11.80	-	8.50	3.30	8.50	3.30		Panchkhal, Devbhumi Baluwa, Mathurapati Phulbari
27	24DR027	Panchkhal-Bohere Dhovan-Timalbsi-Thulo Parsel	30.60	0.80	22.70	7.10	23.50	7.10		Panchkhal, Hoksebazar, Devbhumi Baluwa, Kharelthok, Methinkot, Sarsyunkharka, Saramthali, Bolde, Parsel
28	24DR028	Bohere Dovan-Aadha Bato -Sarsyunkharka(Danda Gaun)-Saramthali-Maure	19.10	-	-	19.10	-	19.10		Metinkot, Kanpur Kalapani, Sarsyunkharka, Sarsyunkharka, Saramthali, Bolde Pheche
29	24DR029	Palanchowk - Kharelthok - Koshi Dekha	10.00	-	5.00	5.00	5.00	5.00		Panchkhal, Hoksebazar, Sathighar, Kharelthok, Koshidekha
30	24DR030	Mamti-Titretar-Chopatar-Thuloparsel-Dolalghat	24.30	-	-	24.30	-	24.30		Dolalghat, Koshi Dekha
31	24DR031	Piple Deurali - Chisapani - Ghyangdanda (Bhimkhori)- Betini - Ahale Banspur	30.20	-	1.00	29.20	1.00	29.20		Bhimkhori
32	24DR032	Dolalghat-Falante-Kolati-Birta Deurali-Gothpani-Kattike Deurali -Madankudari	30.20	-	1.40	28.80	1.40	28.80	8.00	Dolalghat, Bhumlutar, Phalate, Kolati, Birtadeurali, Gothpani, Kattike Deurali, Madan kudari
33	24DR033	Dolalghat-Sallebhumlu-Chaubas-Lauredeurali-Nagregagarche	38.70	-	-	38.70	-	38.70		Bhumlutar, Phalate, Choubas, Banthali, Beksimle, Nagregagarche
34	24DR034	Dolalghat-Saping-Simthali-Bekhsimle	25.80	-	-	25.80	-	25.80		Simthali, Saping, Beksimle
35	24DR035	Kolati -Dhadkharka - Pokhari Chauri - Gurase	14.40	-	-	14.40	-	14.40		Kolati, Salle, Gothpani, DhuseniShivalaya, PokhariChauri
36	24DR036	Chitribas(Mangaltar)-Dandakharka-Budakhani(Killa)	15.50	-	1.00	14.50	1.00	14.50		Mangaltar, Budhakhani
37	24DR037	Chaubas-Gumpati- Salambu Kafle - Kilpubagar	20.60	-	-	20.60	-	20.60		Chaubas, Gothpani, DhuseniShivalaya, Majhpheda, Nagregagarche
38	24DR038	Dhadkharka - Majhifeda - Shailung	12.60	-	-	12.60	-	12.60		Gothpani, DhuseniSivalaya, Majhpheda
	38	Total	804.90	12.20	170.90	621.80	183.10	621.80	42.50	

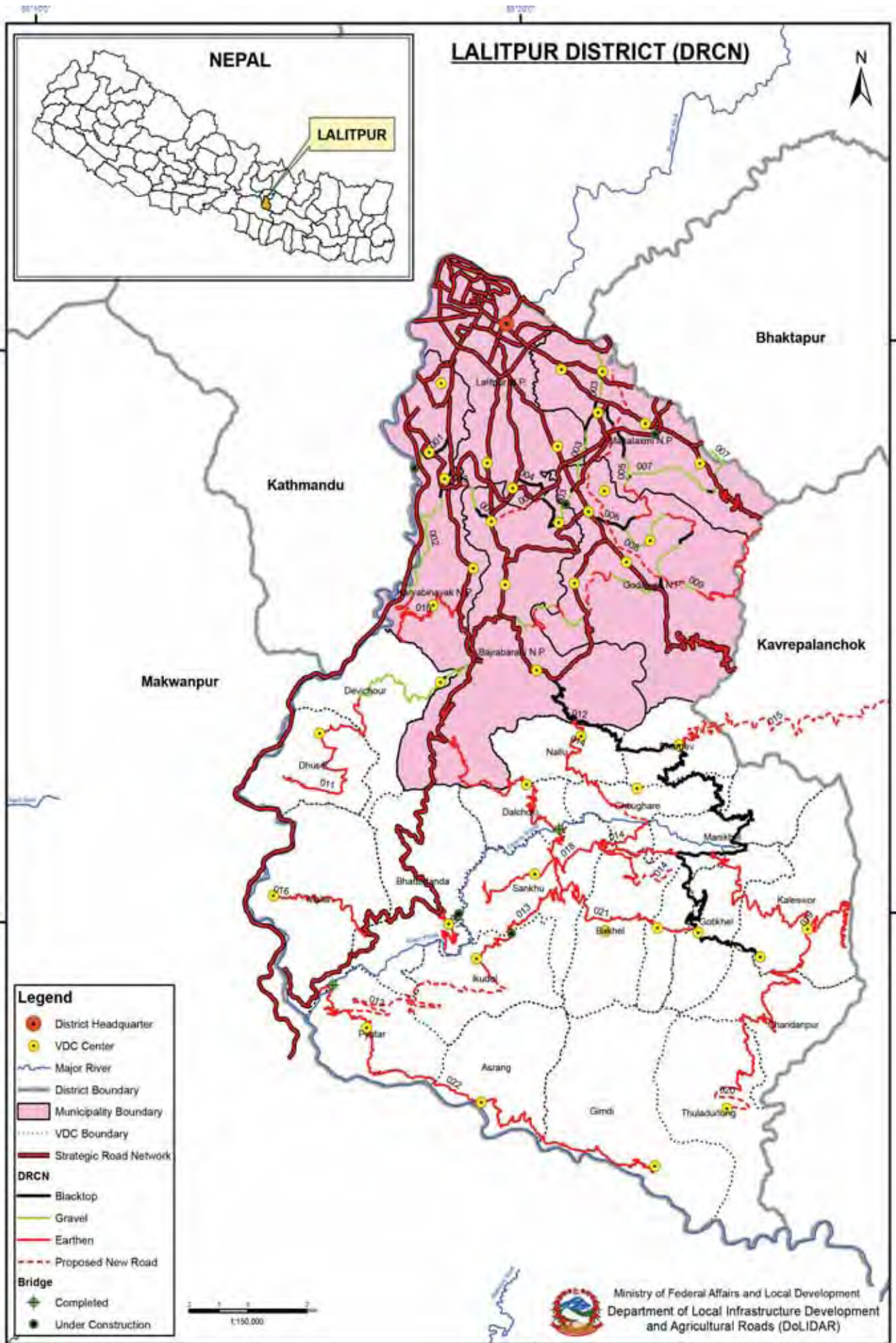
Village Roads

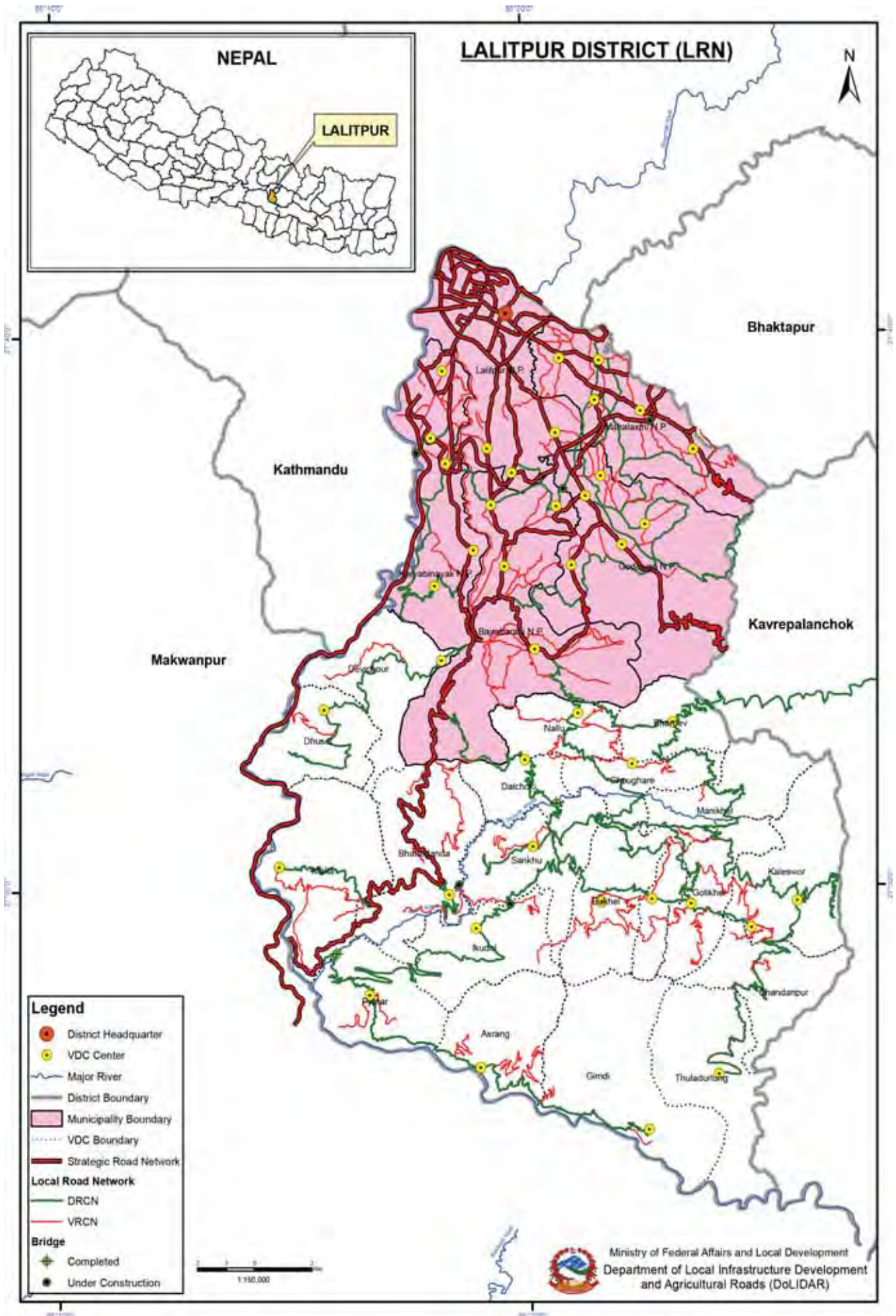
SN	Code	Name of Road	Total length; km	Black Top; km	Gravel; km	Earthen; km	All weather	Fair weather	New Construction
1	24VR001	Puchhari - Aashapuri - Sanga	9.60		4.60	5.00	4.60	5.00	
2	24VR002	Naya Pul (Kushadevi) - Ghyalku - Aashapuri	3.90			3.90	-	3.90	
3	24VR003	Jorghatta - Pokhari Danda - Phul Chowki	3.00			3.00	-	3.00	
4	24VR004	Panauti - Bass Dol - Sanga	7.20		7.20		7.20	-	
5	24VR005	Panauti - Kolati - Bhumi Danda - Kusha Devi	6.50		6.50		6.50	-	
6	24VR006	Khal Chowk - Mahenda Jyoti - Sanga	3.60			3.60	-	3.60	
7	24VR007	Kuruna Marg-Ugrachandi-Ugratara Janagal-Tukucha Nala-Banepa	4.80	4.20	0.60		4.80	-	
8	24VR008	Sanga Nasika - Nala - Tukucha	4.50	0.70	3.80		4.50	-	
9	24VR009	Thado Bato - Thapa Gau - Pul Bazzar	3.60		2.50	1.10	2.50	1.10	
10	24VR010	Nala Tindobato - Nala Amaldol	4.80	4.00	0.80		4.80	-	
11	24VR011	Pati Kharga - Pot Gaun Beshi - Parthali Bhangyang	8.10			8.10	-	8.10	
12	24VR012	Dhunkhark - Jayaram Prabi- Patne Khola - Chandanpur	3.40			3.40	-	3.40	
13	24VR013	Chyamrangbesi (Lalitpur Kavre) (Thalgaun)	4.60			4.60	-	4.60	
14	24VR014	Dhunkharga - Guwabbhanjang - Chyamrangbesi	10.70			10.70	-	10.70	
15	24VR015	Khopasi - Chalal	9.70		9.70		9.70	-	
16	24VR016	Khawa-Darelthock	2.30			2.30	-	2.30	
17	24VR017	Simpani - Gagat - Malpi	4.70		0.60	4.10	0.60	4.10	
18	24VR018	Chalise - China - Bhangyang - Phul Chowki	7.10			7.10	-	7.10	
19	24VR019	Panauti - Malpi - Pip Chowk	8.60		1.70	6.90	1.70	6.90	
20	24VR020	Sankhu Patichour - Panauti - Kusha Devi - Rayale	12.00		2.30	9.70	2.30	9.70	
21	24VR021	Mane Dhovan - Khani - Lattha Bhangyang	7.30			7.30	-	7.30	
22	24VR022	Galdunga - Golmakot	5.20			5.20	-	5.20	
23	24VR023	Hingwapati - Gairibisuna - Nagarkot (Kavre Chowk)	17.20		7.00	10.20	7.00	10.20	
24	24VR024	Suryabhangyang - Nala	5.00			5.00	-	5.00	
25	24VR025	Raviopi - Nagarkot	4.70			4.70	-	4.70	
26	24VR026	Nala - Nagarkot	10.30	0.90	3.00	6.40	3.90	6.40	
27	24VR027	Ugrachandi (Nala) - Tukucha - Naldum - Nagarkot	13.00	0.90	3.00	9.10	3.90	9.10	
28	24VR028	Kavre Chowk (Nagarkot) - Hingwapati	17.80		5.00	12.80	5.00	12.80	
29	24VR029	Nagarkot (Kavre Chowk) - Nayagaun - Kuntabesi	19.10		9.30	9.80	9.30	9.80	
30	24VR030	Anekot(Ghumaune Chour) - Teenpepli(Kotang)	10.00		1.80	8.20	1.80	8.20	
31	24VR031	Nagarkot-Ghumaune Chour	11.00	-	1.00	10.00	1.00	10.00	
32	24VR032	Jyamirkot - Panchkhal	4.20			4.20	-	4.20	
33	24VR033	Lamidanda(Panchkhal)-Jamirkot-Krishna Mandir	8.40			8.40	-	8.40	
34	24VR034	Mahadevsthan-Chandeni-Thaderkhande-Joitar	12.30			12.30	-	12.30	
35	24VR035	Mahadevsthan - Mithapani	2.90			2.90	-	2.90	
36	24VR036	Kavre Bhangyang - Devasthan - Dhulikhel	4.50		0.60	3.90	0.60	3.90	
37	24VR037	Chuntal(Ugrachandi Nala)-Tribeni(Nala)	5.80			5.80	-	5.80	
38	24VR038	Tukucha - Dahalgaun - Girigaun - Naldum	6.80			6.80	-	6.80	
39	24VR039	Panchkhal-2-Amikot-Banepa	14.50		7.00	7.50	7.00	7.50	
40	24VR040	Basari - Thumka	3.20		1.20	2.00	1.20	2.00	
41	24VR041	Milchhe - Borang - Taldhunga	9.10			9.10	-	9.10	
42	24VR042	Bhorleni - Sikre Dhovan - Taal Dhunga	5.40			5.40	-	5.40	

SN	Code	Name of Road	Total length; km	Black Top; km	Gravel; km	Earthen; km	All weather	Fair weather	New Construction
43	24VR043	Khopasi - Taal Dunga	5.90			5.90	-	5.90	
44	24VR044	Taldhunga - Jag Thali - Gokule	13.90			13.90	-	13.90	
45	24VR045	Khopasi - Kami Danda - Taal Dhunga - Bhorleni	41.40			41.40	-	41.40	
46	24VR046	Chyalti-Falametar-Taaldhunga	1.90			1.90	-	1.90	
47	24VR047	Krishna Mandir - Jamir Kot - Devasthan - Lamidanda	7.70		0.20	7.50	0.20	7.50	
48	24VR048	Khopasi - Chyasingkharka - Kamidanda	19.10			19.10	-	19.10	
49	24VR049	Chyalti - Falametar - Taldhunga - Bhorleni	9.10			9.10	-	9.10	
50	24VR050	Sankhu Patichour - Panauti - Kusha Devi - Rayale	5.30	2.90	2.10	0.30	5.00	0.30	
51	24VR051	(Samajkalyan) Panchkhal - Anikot - Nagarkot	7.50			7.50	-	7.50	
52	24VR052	Kamidanda-Taaldhunga	7.20			7.20	-	7.20	
53	24VR053	Kamidanda Bhangyang-Medhamsu-Phalamesangu	15.60			15.60	-	15.60	
54	24VR054	Balthali-Todke-Siurani-Medhamsu	7.10		0.40	6.70	0.40	6.70	
55	24VR055	Naubise - Peepal Boat - Chakrapath	3.60			3.60	-	3.60	
56	24VR056	Kavrebhangyang-Sarda Batase-Sankhu-Namobuddha	6.10	0.30	1.20	4.60	1.50	4.60	
57	24VR057	Sharda Batase-Sankhu	7.10			7.10	-	7.10	
58	24VR058	Doramukh(Ravi-Op)-Devitar-Anikot(Ghumini Chour)	9.20			9.20	-	9.20	
59	24VR059	Nagarkot-Ghumine Chour	11.00	-	1.00	10.00	1.00	10.00	
60	24VR060	Panchayakanya - Chankhubesi	3.40			3.40	-	3.40	
61	24VR061	Phedl Piple - Sankhu - Patichour School	2.70			2.70	-	2.70	
62	24VR062	Kavre Bhangyang - Namobuddha - Dabcha - Kakre	14.00	0.10	5.00	8.90	5.10	8.90	
63	24VR063	VDC Building - Baseri	3.80		0.50	3.30	0.50	3.30	
64	24VR064	Syampati - Kurgaun - Bhalukhanga	5.50		1.40	4.10	1.40	4.10	
65	24VR065	Dharapani-Dhankhola-Mane	2.50			2.50	-	2.50	
66	24VR066	Fulbari - Bhakunde	9.00		3.50	5.50	3.50	5.50	
67	24VR067	Khawa-Mathhilo BadalGaun-BhattiDanda-Kavre Bhangyang	5.40			5.40	-	5.40	
68	24VR068	Danda Gau - Kalchhe - Karnel Ko Jungle	6.50			6.50	-	6.50	
69	24VR069	Danda Gau - Kalchhe - Ten Peepal	3.50			3.50	-	3.50	
70	24VR070	Kavrebhangyang - Khawa	7.70		0.40	7.30	0.40	7.30	
71	24VR071	Khawa Thati-Hanumangadi	5.10			5.10	-	5.10	
72	24VR072	Sawar Mangala - Ryale	2.60		2.60		2.60	-	
73	24VR073	Sisakhani(Jyoti Marga)	2.40			2.40	-	2.40	
74	24VR074	Teen Peepal - Thulitar - Sital Basti	8.50			8.50	-	8.50	
75	24VR075	Matthilo Hokse-Chisapanitar-53 Kilo	4.50			4.50	-	4.50	
76	24VR076	Matthilo Hokse-Chisapanitar-Dhandre Khola	3.30			3.30	-	3.30	
77	24VR077	Hokse-Chesapani--Phulbari-Dolalghat	7.10			7.10	-	7.10	
78	24VR078	Lami Danda-Palanchowk-Kharethock-Timal Besi	23.60	9.00	7.80	6.80	16.80	6.80	
79	24VR079	Charrange - Dhuwakot - Kakre - Dabchha	7.80			7.80	-	7.80	
80	24VR080	Chappanakilo-Hinguwapati (Tallo Bato)	20.90		6.70	14.20	6.70	14.20	
81	24VR081	Chesapani-Hinguwapati	19.40		3.50	15.90	3.50	15.90	
82	24VR082	Jaisethock(Phedi) - Chandani	7.00		2.00	5.00	2.00	5.00	
83	24VR083	Methinkoat1-Kafalthock-Methinkoat-2	4.40	0.30	3.30	0.80	3.60	0.80	
84	24VR084	Hokse-2(Peepal Boat)-Shreerampati	2.80			2.80	-	2.80	
85	24VR085	Tali Bhangyang-Khatar	3.20			3.20	-	3.20	
86	24VR086	Bohere Dhovan - Tamaghat	9.40		9.40		9.40	-	

SN	Code	Name of Road	Total length; km	Black Top; km	Gravel; km	Earthen; km	All weather	Fair weather	New Construction
87	24VR087	Teen Peepale - Bulwaa - Bohere Dhovan	9.00		9.00		9.00	-	
88	24VR088	Naspati Boat - Daregauda - Bhakunde	8.70		0.90	7.80	0.90	7.80	
89	24VR089	Tallo hatiya-Bhakunde	5.40			5.40	-	5.40	
90	24VR090	Dabcha - Gahate - Falamsangu	9.10			9.10	-	9.10	
91	24VR091	Falamsangu - Peepaltar - Baghmara	7.10			7.10	-	7.10	
92	24VR092	Chandi Chaur-Masangre-Gokule	3.20			3.20	-	3.20	
93	24VR093	Falamsangu-Chandi Chaur-Kafal danda	5.00			5.00	-	5.00	
94	24VR094	Falame Sangu-Sansakot-Nigale-Gokule	7.10			7.10	-	7.10	
95	24VR095	Sikhar Ambote-Sanikhola-Potadovan-Chaukidanda	7.40			7.40	-	7.40	
96	24VR096	Sani Khola-Mahadevtar-Mate-Nigale	6.20			6.20	-	6.20	
97	24VR097	Sipali Chilaune-Chaukidanda-Sisa Khani-Nigale-Mahadevsthan-Mate-Sikhar Ambote	6.40			6.40	-	6.40	
98	24VR098	Katunje-Chaukidanda -Potadhovan-Sipali Chalaune -Budakhani-Chauki Danda	11.90			11.90	-	11.90	
99	24VR099	Narayanisthan - Bolde	3.60		2.70	0.90	2.70	0.90	
100	24VR100	Hokse4-Padula	4.00			4.00	-	4.00	
101	24VR101	Padola	1.00			1.00	-	1.00	
102	24VR102	Buchhakoat-Shera Chakkule	6.30			6.30	-	6.30	
103	24VR103	Shera - Methinkot-7	6.90			6.90	-	6.90	
104	24VR104	Mangaltar Bazar - Chhap - Tharuk	5.70			5.70	-	5.70	
105	24VR105	Durali-Jorsalla(Methinkoat-1)	4.00			4.00	-	4.00	
106	24VR106	Bhakunde - Kampur - Mechche Pawa	30.40		11.80	18.60	11.80	18.60	
107	24VR107	Kampur-5 - Kampur-6 - Kampur-1	8.40			8.40	-	8.40	
108	24VR108	Roshi Bridge-KharpaChowk-KalinChowk-Singne Lekh-Sungere-Banakhu	15.00			15.00	-	15.00	
109	24VR109	Peepaltar - Tallohatiya(Khanalthock)	5.90			5.90	-	5.90	
110	24VR110	Tallohatiya - Khaksi - Peepaltar	8.10		0.40	7.70	0.40	7.70	
111	24VR111	Naubise - Kakre	4.30		1.40	2.90	1.40	2.90	
112	24VR112	Dabchhakhola-Khanalthock	3.50			3.50	-	3.50	
113	24VR113	Dabcha Bridge - Charange	2.70		2.70		2.70	-	
114	24VR114	Bohore Dobhan-Amaltari-Chukhabesi-Thuloparsal	20.50		5.00	15.50	5.00	15.50	
115	24VR115	Gaderibesi - Lamagaun	4.60			4.60	-	4.60	
116	24VR116	Maure - Lamagaun - Aadhabate - Bohore Dobhan	19.10		0.90	18.20	0.90	18.20	
117	24VR117	Kalin Chowk - Chauki Danda	9.30			9.30	-	9.30	
118	24VR118	Chauki Danda - Dhuwakot	2.80		2.80		2.80	-	
119	24VR119	Katunje-Sipali-Banakhu	20.90			20.90	-	20.90	
120	24VR120	Mane Dhovan - Rani Kot	4.00			4.00	-	4.00	
121	24VR121	Intersection Of Manedanda and saping	7.50			7.50	-	7.50	
122	24VR122	Manedanda-Bhumlutar-Saping	10.20			10.20	-	10.20	
123	24VR123	Birtadeurali Healthpost - Kolati Thanti Danda	7.60			7.60	-	7.60	
124	24VR124	Last Kot - Kharpa Chowk - Sipali - Buda Khani	15.00			15.00	-	15.00	
125	24VR125	Foksingtar-Melangu Danda	2.40			2.40	-	2.40	
126	24VR126	54Kilo-Peepal Danda-Gaura Peepal	8.60			8.60	-	8.60	
127	24VR127	Gaura Peepal-Danda Gau	3.40			3.40	-	3.40	
128	24VR128	Deurali - Machhe Gaun - Narke	8.80		5.50	3.30	5.50	3.30	
129	24VR129	Pinthali - Roshikhola	6.00			6.00	-	6.00	

SN	Code	Name of Road	Total length; km	Black Top; km	Gravel; km	Earthen; km	All weather	Fair weather	New Construction
130	24VR130	Narke Dhovan - Pinthali - Rajawas - Budha Khani	15.00			15.00	-	15.00	
131	24VR131	Churibas - Mangaltar - Walting - Budakhani	15.50			15.50	-	15.50	
132	24VR132	Mangaltar-Kaladhar-Metwal-Kuruwas-Narayanathan	13.50		10.00	3.50	10.00	3.50	
133	24VR133	Kaldhunga - Kholaghari	7.40			7.40	-	7.40	
134	24VR134	Bhoryang - Bhimkhori	12.70		2.40	10.30	2.40	10.30	
135	24VR135	Kalodhunga(Bhimkhori)-Nausal	7.10			7.10	-	7.10	
136	24VR136	Peepli - Bhimkhori(Katarje)	12.20			12.20	-	12.20	
137	24VR137	Mamti - Ram rim	8.70			8.70	-	8.70	
138	24VR138	Dolalght-Kolati-DhadKhakga-KatikeDeurlai-Madan Kudari	31.50			31.50	-	31.50	
139	24VR139	Mamti Underconstruction to Mechhe	3.00			3.00	-	3.00	
140	24VR140	Kudari - Dhovantar	6.50			6.50	-	6.50	
141	24VR141	Madan Kudari - Katike Deurali	4.70			4.70	-	4.70	
142	24VR142	Kitike Deurali - Pachaor Ghat	10.90			10.90	-	10.90	
143	24VR143	Katike Deurali - Birta Deurali - Tallo Bato	19.20			19.20	-	19.20	
144	24VR144	Chaubas-Gum Pati-Thulo Banthali-Sano Banthali	3.40			3.40	-	3.40	
145	24VR145	Bakhiti - Simthali - Saping	18.90			18.90	-	18.90	
146	24VR146	Deurali Bokse-Chauari-Khola-Gunchhe Bhadure	6.20			6.20	-	6.20	
147	24VR147	Pokhari - Chauari - Ramehhe - Katike Deurali	6.60			6.60	-	6.60	
148	24VR148	Chauri Khola - Pokhari Chauari - Dhad Kharka	10.50			10.50	-	10.50	
149	24VR149	Dhad Kharka - Goth Pani - Thuli Padhera	4.30			4.30	-	4.30	
150	24VR150	Dhad Kharka - Bila Chauari Khola - Pank Chet	13.10			13.10	-	13.10	
151	24VR151	Dhad Kharka - Chaubas	21.50			21.50	-	21.50	
152	24VR152	Kilpu Nagre - Laure Deurali	16.10			16.10	-	16.10	
153	24VR153	Laure Deurali - Wafal	4.90			4.90	-	4.90	
154	24VR154	Laure Deurali - Chaubas	5.80			5.80	-	5.80	
155	24VR155	GumPati-Sano Banthali-Thulo Banthali-Dhuseni Sivalaya	7.50			7.50	-	7.50	
156	24VR156	Intersection of Simthali & Bhimsenthan-Saping-Bimsenthan-Chaubas	11.90			11.90	-	11.90	
157	24VR157	Intersection of Chaubas & Bhimsenthan-Salle-MianeDanda	3.80			3.80	-	3.80	
158	24VR158	Mane Danda - Dudu Gau - Cheda	8.60			8.60	-	8.60	
159	24VR159	Birta Deurali Health Post - Kolati - Thati Danda	7.60			7.60	-	7.60	
160	24VR160	Mane Danda - Bhumlutar - Saping	10.20			10.20	-	10.20	
161	24VR161	Bhumlutar-Dolalghat-Intersection of Manedanda & Saping	7.50			7.50	-	7.50	
162	24VR162	Teepile-Bulwa-Bheda Bari	11.30		8.00	3.30	8.00	3.30	
162		Total	1, 389.70	23.30	193.70	1, 172.70	217.00	1, 172.70	-





Overall Road Inventory (DIM)

No. of Roads	Road Class	Total length; km	Black Top; km	Gravel; km	Earthen; km	Earthen; km	Fair weather	New Construction	All weather	Fair weather	New Construction
	Strategic Road network	131.39	82.83	15.36	33.20	33.20	33.20		98.19	33.20	
	Urban Roads	-	-	-	-	-	-		-	-	
22	District Road core network	290.38	49.73	37.40	203.25	203.25	203.25	2.50	87.13	203.25	2.50
120	Village Roads	245.50	27.91	57.29	160.30	160.30	160.30	-	85.19	160.30	-
	Total	667.27	160.47	110.05	396.75	396.75	396.75	2.50	270.51	396.75	2.50

District Road Core Network (DRCN)

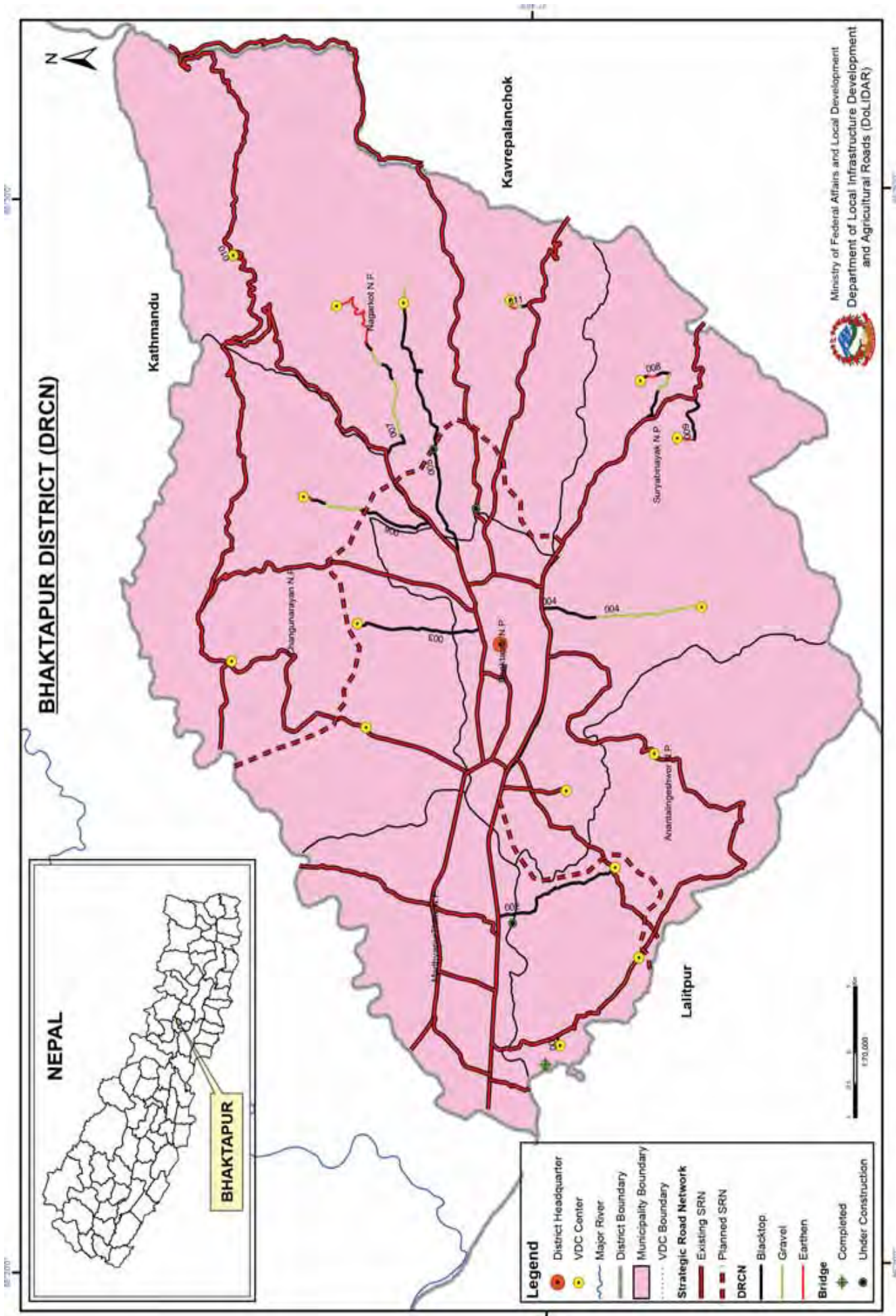
SN	Road Code	Name of Road	Total length; km	Black Top; km	Gravel; km	Earthen; km	All weather	Fair weather	New Construction	VDCs/Municipality Passes
1	25DR001	Sainbu-khokana-Chodal-Setidevi-Kathmandu	1.87	1.02	0.85		1.87	-		Sainbu, khokana,
2	25DR002	Bugmati-Pharsidol-Dukuchap-Katuwaldaha Road	9.22	1.00	4.55	3.67	5.55	3.67		Bugmati, Pharsidol, Dukuchap
3	25DR003	Lalit Gramin Ghumti Marg	13.33	6.47	4.21	2.65	10.68	2.65		Bungmati, Thecho, Dhapakhel, Jharuwarasi, Thaita
4	25DR004	Tinkune pokhari-Jharuwarashi Road	1.42	1.02	0.40		1.42	-		Dhapakhel, Jharuwarashi
5	25DR005	Siddhipur-Bisandol-Shankhadevi Road	2.69	1.80	0.89		2.69	-		Siddhipur,
6	25DR006	Badegau-Godamchaur-Bishankhunarayan Road	1.12	1.12			1.12	-		Badegau, Godamchaur, Bishankhunarayan
7	25DR007	Lalit Ghumti Road	31.11	2.84	20.06	8.21	22.90	8.21		
8	25DR008	Godawori Khola Corridor Road	9.87			9.87	-	9.87		Godawari Municipality, Mahalaxmi Municipality
9	25DR009	Lakurihanayang-Chapakharpa-Godawori kunda Tourism Road	6.20		0.43	5.77	0.43	5.77		Godawari Municipality
10	25DR010	Champi-Dukuchap Road	3.96			3.96	-	3.96		Champi, Dukuchap
11	25DR011	Lele-Devichaur-Ghusel-Jhajakot-Chokarpa Road	16.07	0.30	6.01	9.76	6.31	9.76		Lele, Ghusel,
12	25DR012	Lele Chandanpur Road	34.16	34.16			34.16	-		Lele, Nallu, Bhardeu, Chaughare, Gotikhel, Chandanpur
13	25DR013	Lele(Birkhedhara)-Dalchoke-Ikudol-Simle-Gadi Bhanjyang Road	37.92			37.92	-	37.92		Lele(Birkhedhara), Dalchoke, Ikudol, Simle,
14	25DR014	Nallu-Chaughare-Uneuchaur-Katawanbesi Road	16.31			16.31	-	16.31		Nallu, Chaughare, Uneuchaur, Katawanbesi
15	25DR015	Bhardeu-Panauti Tourism Road	19.12			19.12	-	19.12		Bhardeu, Panauti
16	25DR016	Goganghari-Malta Road	6.10			6.10	-	6.10		Goganghari, Malta
17	25DR017	Chapeli-Bhattedada-Kalawan-Mass khanda	4.33			4.33	-	4.33		Chapeli, Bhattedada, Kalawan, Masskhanda
18	25DR018	Katawan-Sankhu Road	11.78			11.78	-	11.78		Katawan, Sankhu
19	25DR019	Kaleshwar-Kavresimana Road	6.77			6.77	-	6.77		Kaleshwar, Kavre Simana
20	25DR020	Ratamate-Kaleshwar-Sasipa-Thuladurlung Road	24.27			24.27	-	24.27		Ratamate, Kaleshwar, Sasipa, Thuladurlung
21	25DR021	Tungun Corridor Road	9.01			9.01	-	9.01		Gotikhel, Manikhel, Bode, Bukhel, Bhakari dada
22	25DR022	Baguwa-Pyutar-Asram-Gimdi-Thuladurlung Road	23.75			23.75	-	23.75	2.50	Baguwa, Pyutar, Asram, Gimdi, Thuladurlung,
	22	Total	290.38	49.73	37.40	203.25	87.13	203.25	2.50	

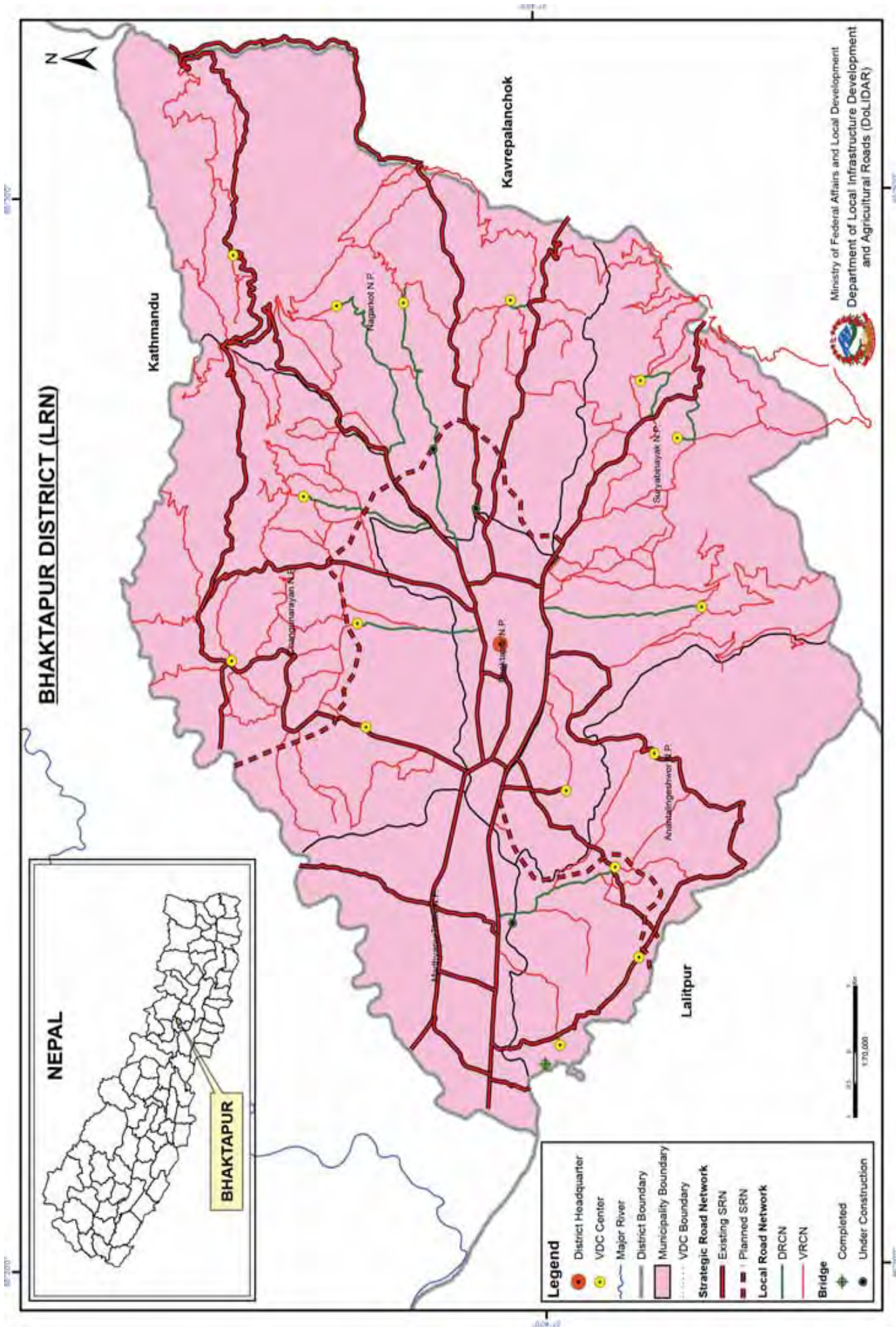
Village Roads

SN	Code	Name of Road	Total length; km	Black Top; km	Gravel; km	Earthen; km	All weather	Fair weather	New Construction
1	25VR001	Badikhel(Gwollindaha)-Thpagaun-VDC Road	0.97	0.52	0.45		0.97	-	
2	25VR002	Bhaisepati main Road-Sainbu VDC-Dandagaun	0.90	0.90			0.90	-	
3	25VR003	Bhaisepati-Magargaun-Sanokhokana Road	1.33	0.22	0.75		1.33	-	
4	25VR004	Bhaitar-Sisneri-Lamatar Road	0.97	0.22	0.75		0.97	-	
5	25VR005	Bhalukhola-Asrang Helipost Road	3.93			3.93	-	3.93	
6	25VR006	Bishankhu Narayan-Bindabasini Road	0.77		0.20	0.57	0.20	0.57	
7	25VR007	Bishankhu Narayan-Dhobikhola Road	1.40			1.40	-	1.40	
8	25VR008	Boratar-Dadagaun Road	1.22		1.22		1.22	-	
9	25VR009	Bugmati-Khokana buspark Road	1.08	1.08			1.08	-	
10	25VR010	Bukhel-Chiulidanda-Mathiochila Road	5.60			5.60	-	5.60	
11	25VR011	Bukhel-Dimindanda-Golchakra Road	6.19			6.19	-	6.19	
12	25VR012	Chainpur-AsrangSchool Road	3.71			3.71	-	3.71	
13	25VR013	Champi-parsidol(Bugmati) Road	2.82			2.82	-	2.82	
14	25VR014	Chandanpur-Chautari-dada-Bhartekhor Road	3.58			3.58	-	3.58	
15	25VR015	Chandanpur-Lamran Road	2.14			2.14	-	2.14	
16	25VR016	Chandanpur-Sashipabhanjyang Road	2.25			2.25	-	2.25	
17	25VR017	Chandanpur-VDC Road	0.33			0.33	-	0.33	
18	25VR018	Chappagaun(Pyangau)-Rajdhani-Bistagaun-Muldol Road	1.58	0.40	1.18		1.58	-	
19	25VR019	Chaughare-Gothbhanjyan(Dalchoke) Road	6.40			6.40	-	6.40	
20	25VR020	Chobar-Saibu-7 Road	0.75	0.15	0.60		0.75	-	
21	25VR021	Chodal(Khokana)-bugmati Road	1.01		1.01		1.01	-	
22	25VR022	Choya Gumba-Gothdada Road	1.69			1.69	-	1.69	
23	25VR023	Dadagaun-Laxmicement Road	1.55			1.55	-	1.55	
24	25VR024	Dandagaun-Magargaun Road	0.48	0.48			0.48	-	
25	25VR025	Dati dol-(Imadol)-Tikathali Road	1.04	0.17	0.87		1.04	-	
26	25VR026	Dholayeti-9-Saibu Road	1.22		0.85	0.37	0.85	0.37	
27	25VR027	Dhungeen-Biruwa Road	1.06	0.15	0.91		1.06	-	
28	25VR028	Dhungen-Ganeshman Park Road	2.64		1.00	1.64	1.00	1.64	
29	25VR029	Dihgau-kavre Road	1.70			1.70	-	1.70	
30	25VR030	Dobu-shreekalikachaur-Sanokhokana Road	1.33		1.33		1.33	-	
31	25VR031	Ghusel-Fast Track Road	3.41			3.41	-	3.41	
32	25VR032	Godam chaur(Basthan)-Harisiddhi Road	1.45		1.45		1.45	-	
33	25VR033	Godamchaur (Thadodhunga)-Godamchaur VDC Road	0.67		0.67		0.67	-	
34	25VR034	Godamchaur(Ganeshmandir)-Harisiddhi Road	2.10		2.10		2.10	-	
35	25VR035	Godamchaur-Bishankhunarayan-Kotdada Lamatar Road	4.66	0.30	0.26	4.10	0.56	4.10	
36	25VR036	Godamchaur-Dhungesangu Road	1.16		1.16		1.16	-	
37	25VR037	Godamchaur-Pipala chaur-Dhungesangu Road	1.02	0.08	0.51	0.43	0.59	0.43	
38	25VR038	Godamchaur-Siddhipur Road	2.73		2.73		2.73	-	
39	25VR039	Godawari -5 Nahar -Buspark-Godawari kunda Road	1.04	1.04			1.04	-	
40	25VR040	Godawari Khola-Dhungesangu-Shankhadevi-Lamatar-Luvu Road	6.84	1.10	5.74		6.84	-	
41	25VR041	Godawari-5-Leninthok-Taukel Road	1.21	0.53	0.68		1.21	-	
42	25VR042	Godawari(mainRoad)-Bishankhu Narayan-Mahadevdada Road	1.01	0.06	0.95		1.01	-	
43	25VR043	Gotikhel-Baitarne-Rigin(Manikhel)-Dimindada Road	3.51			3.51	-	3.51	
44	25VR044	Gotikhel-lapka-kaleshwor-Tourism Road	5.02			5.02	-	5.02	
45	25VR045	Gurunggaun-Lakuribhayanjyang Road(Sankhu)	1.14			1.14	-	1.14	

SN	Code	Name of Road	Total length; km	Black Top; km	Gravel; km	Earthen; km	All weather	Fair weather	New Construction
46	25VR046	Harisiddhi main Road-Harisiddhi -9 Road	1.05			1.05	-	1.05	
47	25VR047	Harisiddhi-7-Harrisiddhi-9 Road	0.58	0.23	0.35		0.58	-	
48	25VR048	Harisiddhi-sitapakha-Ochu(imadol) Road	2.20	1.23	0.97		2.20	-	
49	25VR049	Ikudol-Khamdada-Chapeli Road	1.96			1.96	-	1.96	
50	25VR050	Ikudol-Syauredanda Road	2.74			2.74	-	2.74	
51	25VR051	Imadol-Bjipokhari-Monohara Kholia Road	1.50	1.13	0.37		1.50	-	
52	25VR052	Imadol-Hattiban Road	2.44	1.83	0.61		2.44	-	
53	25VR053	James School-Hattiban Road	1.13	1.13			1.13	-	
54	25VR054	Jharuwarashi Road	2.23	1.98	0.25		2.23	-	
55	25VR055	Jharuwarashi-Santanshowr-Badikhel	0.34	0.34			0.34	-	
56	25VR056	Jharuwarashi-Tribenighat Road	1.59			1.59	-	1.59	
57	25VR057	kalawan-Yaspa Road	2.22			2.22	-	2.22	
58	25VR058	Kamrang-Manikhel Road	3.82			3.82	-	3.82	
59	25VR059	Katawan-Khorbhanyang Road	2.38			2.38	-	2.38	
60	25VR060	Khadkagaun-Bhaisepati Road	0.89	0.89			0.89	-	
61	25VR061	Kharibot-Khanna Garment-Bojipokhari-Imadol Road	1.66	1.23	0.43		1.66	-	
62	25VR062	Kho kana do bato-purba khadka gau-NP-13 Road	0.89	0.16	0.36	0.37	0.52	0.37	
63	25VR063	Khumaltar-ECmod-np-15 Road	0.69	0.17	0.52		0.69	-	
64	25VR064	Khumikhola-Gimdbesi-Naktar-Heltar Road	1.18			1.18	-	1.18	
65	25VR065	Krishana Mandir-Khanna Garment Road	1.05	1.05			1.05	-	
66	25VR066	Kuslechaer-Seraphat-Champi Road	2.57	0.31	1.94	0.32	2.25	0.32	
67	25VR067	Lamatar-Bhaltar Road	0.67	0.18	0.49		0.67	-	
68	25VR068	Lele-Sijapagaun-Khatri Gaun Road	1.79		1.79		1.79	-	
69	25VR069	Lele-Thapagaun Road	2.35		2.35		2.35	-	
70	25VR070	Lubhu(Chautara--Chathali-tikathali) Road	2.89	2.57	0.32		2.89	-	
71	25VR071	Lubhu-Arubot Road	1.14		1.14		1.14	-	
72	25VR072	Lukuni khola-Mathillo Asrang Road	2.96			2.96	-	2.96	
73	25VR073	Luvu-Dharachaur Road	1.54	0.20	0.48	0.86	0.68	0.86	
74	25VR074	Magargaun-Bamiyagaun Road	0.61	0.61			0.61	-	
75	25VR075	Mahadev Kholia-Mahadev khola gau	1.81		1.81		1.81	-	
76	25VR076	Malta-Bagar Road	3.00			3.00	-	3.00	
77	25VR077	Manikhel-Bukhel Road	1.14		1.14		-	1.14	
78	25VR078	Nakhuail-Tikabhairab-Corridor Road	12.88			12.88	-	12.88	
79	25VR079	Nalu-Sundarpani-Chaughare Road	2.26		2.26		-	2.26	
80	25VR080	Namandada-namandol Road	1.23			1.23	-	1.23	
81	25VR081	Neupanegaun-Bistagaun Road	1.65		1.65		1.65	-	
82	25VR082	PancheBhayanjayang-Pangre-Baguwa Road	3.05			3.05	-	3.05	
83	25VR083	Pangaun-Bazerbarahi Road	0.71		0.71		0.71	-	
84	25VR084	Pathihara-Gothbhanyang(Dalchoke) Road	1.58			1.58	-	1.58	
85	25VR085	Pobu-harisiddhi Road	0.97	0.20	0.77		0.97	-	
86	25VR086	Pyutar-Deurali Road	2.96			2.96	-	2.96	
87	25VR087	Pyutar-Dhandada Road	2.15			2.15	-	2.15	
88	25VR088	Sallaghari main-Nakhupul Road	1.37	0.07		1.30	0.07	1.30	
89	25VR089	Santanshowr Jharuwarashi Road	0.75	0.75			0.75	-	
90	25VR090	Shankhu-Bhaldanda Road	3.51			3.51	-	3.51	
91	25VR091	Siddhipur (bihar)-Ramdhoka Road	0.38		0.38		0.38	-	

SN	Code	Name of Road	Total length; km	Black Top; km	Gravel; km	Earthen; km	All weather	Fair weather	New Construction
92	25VR092	Siddhipur(bihar)-siddhipur Road	0.30		0.30		0.30	-	
93	25VR093	Siddhipur(Ramdhoka)- Thaiba Road	0.42	0.07	0.35		0.42	-	
94	25VR094	Siddhipur-Sitapakha Road	1.41		1.41		1.41	-	
95	25VR095	Siganebhanjyang(Chaughare)-Gurdung(mamikhel Road	1.53			1.53	-	1.53	
96	25VR096	Simkhet-Babiyagaun Road	4.30			4.30	-	4.30	
97	25VR097	Subanekhola-Subane School	1.60			1.60	-	1.60	
98	25VR098	Sunakothi-Simako Road	1.19		1.19		1.19	-	
99	25VR099	Tahakhel-Rajdhani-Sangrila School Road	1.17			1.17	-	1.17	
100	25VR100	Takhel-Neupanegau Road	1.09		1.09		1.09	-	
101	25VR101	Takurche-Chapeli Road	1.20			1.20	-	1.20	
102	25VR102	Tallonallu-Bhardeu-Simana Road	1.70			1.70	-	1.70	
103	25VR103	Taukhel-Gwolindaha-Lelinthok Road	0.50	0.20		0.30	0.20	0.30	
104	25VR104	Thaiba-Godamehaur VDC Road	1.03	0.68	0.35		1.03	-	
105	25VR105	Thecho-Jhyalipati Road	1.17		1.17		1.17	-	
106	25VR106	Tika Bhairab-Sikarpa-Nallu Road	6.19			6.19	-	6.19	
107	25VR107	Tikabhairab-Dugdha Chisyan Kendra Road	1.63		1.63		1.63	-	
108	25VR108	Tikabhairab-Lele Road	2.00	2.00			2.00	-	
109	25VR109	Tikabhairab-Sikarpa Road	1.42			1.42	-	1.42	
110	25VR110	Tikabhairab-PIA-Phaidol-Tilleshower Road	3.70			3.70	-	3.70	
111	25VR111	Tikathali-Hanumante Road	0.82		0.82		0.82	-	
112	25VR112	Tikathali-Imadol Road	0.70	0.61	0.09		0.70	-	
113	25VR113	Tilleshwor-mankamana Road	2.62	0.30	2.32		2.62	-	
114	25VR114	Tilleshwor-Mahatgaun Road	2.30			2.30	-	2.30	
115	25VR115	Tinpane-Bhaise-mahankalkholi Road	6.69			6.69	-	6.69	
116	25VR116	Tinpane-Dalchoke Road	1.80			1.80	-	1.80	
117	25VR117	Tinpane-Satkane-Bulakichaur-Malta Road	1.40			1.40	-	1.40	
118	25VR118	Tipebhanjyang-Gurdung Road	0.72			0.72	-	0.72	
119	25VR119	Urtishghari-Sirudanda-Padherakhola Road	4.30			4.30	-	4.30	
120	25VR120	Waiwat-Nakhupul Road	1.52	0.61	0.91		1.52	-	
	120	Total	245.50	27.91	57.29	160.30	85.19	160.30	-





Overall Road Inventory (DIM)

No. of Roads	Road Class	Total length; km	Black Top; km	Gravel; km	Earthen; km	Gravel; km	Earthen; km	All weather	Fair weather	New Construction
	Strategic Road network	111.59	84.75	19.84	7.00	104.59	7.00			
	Urban Roads	-	-	-	-	-	-	-	-	-
11	District Road core network	21.15	12.88	5.37	2.90	18.25	2.90			
113	Village Roads	171.05	22.98	40.42	107.65	63.40	107.65			
	Total	303.79	120.61	65.63	117.55	186.24	117.55			

District Road Core Network (DRCN)

SN	Road Code	Name of Road	Total length; km	Black Top; km	Gravel; km	Earthen; km	All weather	Fair weather	Earthen; km	New Construction	VDCs/Municipality Passes
1	26DR001	Char Dabota Chowk-Balkot VDC	0.15	0.06	0.09	0	0.15	-			Balkot VDC
2	26DR002	Shankdhar Chowk-Gamcha Road	2.10	2.1	0	0	2.10	-			Madhyapur Thimi Municipality, Dadhikot VDC
3	26DR003	Byasi-Jhaukhel VDC Road	2.10	2.1	0	0	2.10	-			Bhaktapur Municipality, Jhaukhel VDC
4	26DR004	Aadarsa bus stand-Sipadol VDC Road	3.00	0.7	2.3	0	3.00	-			ARM (Adarsa Bus stand), Sipadol VDC
5	26DR005	Bhatkeko pati-Bhaktapur-Nagarkot Road	4.50	4.1	0.4	0	4.50	-			Bhatkeopati, Nagarkot VDC
6	26DR006	Sainik School(Kharipati)-Chaling VDC office	2.45	1.4	0.85	0.2	2.25	0.20			Military Academy, Chaling VDC
7	26DR007	Bhadrakali-Naya health post-Bageshwori VDC	3.70	0.9	1.25	1.55	2.15	1.55			Sudal, Bageshwori VDC
8	26DR008	Jorpati-Chitpol VDC Road	1.35	0.7	0.4	0.25	1.10	0.25			Nankhel, Chitpol VDC
9	26DR009	Palase-Nankhel VDC Road	1.15	0.7	0	0.45	0.70	0.45			Nankhel VDC
10	26DR010	Pipalbot-Nagarkot VDC Road	0.25	0	0	0.25	-	0.25			Nagarkot VDC
11	26DR011	Kharkapul-Tathali VDC Road	0.40	0.12	0.08	0.2	0.20	0.20			Tathali VDC
	11	Total	21.15	12.88	5.37	2.90	18.25	2.90			

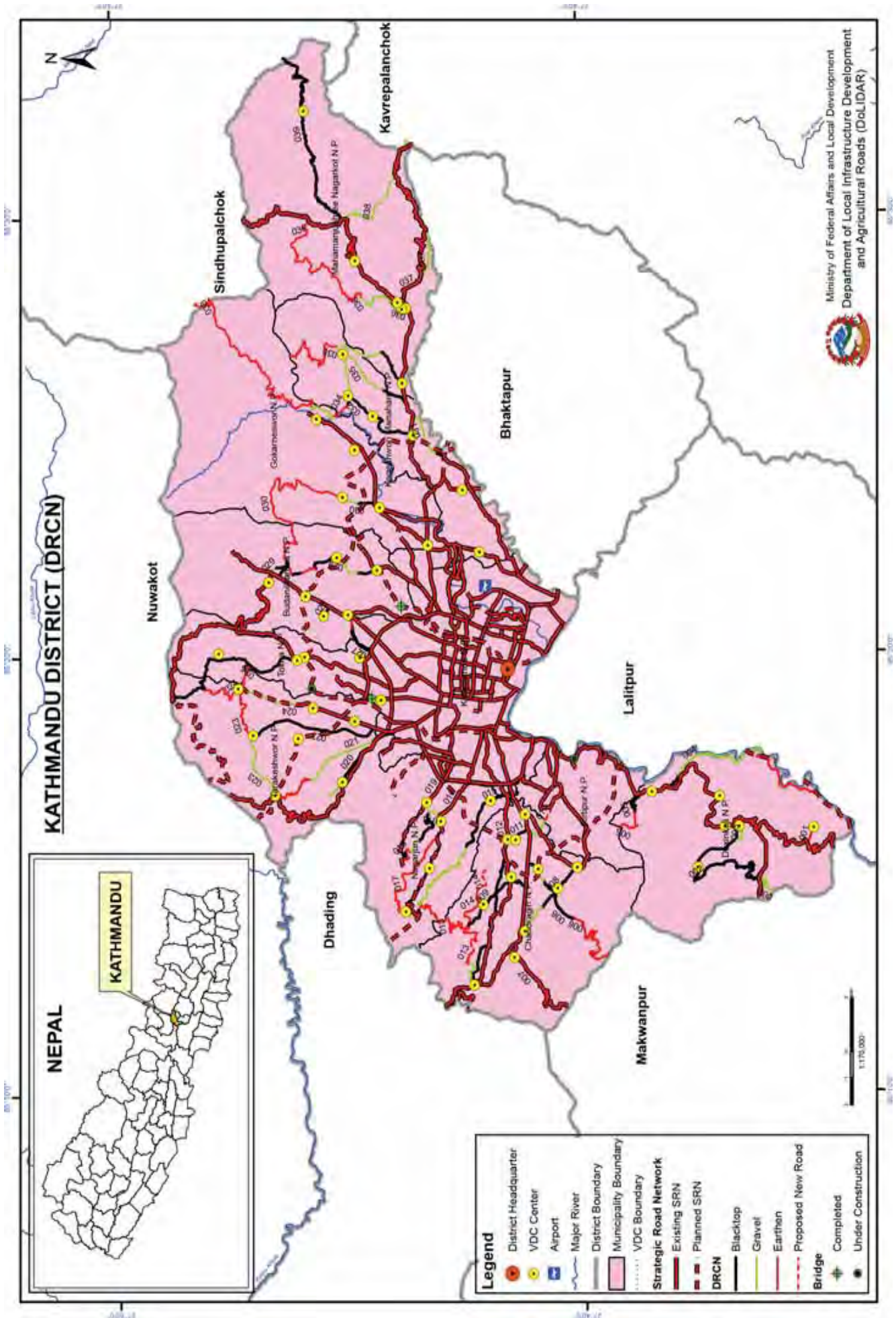
Village Roads

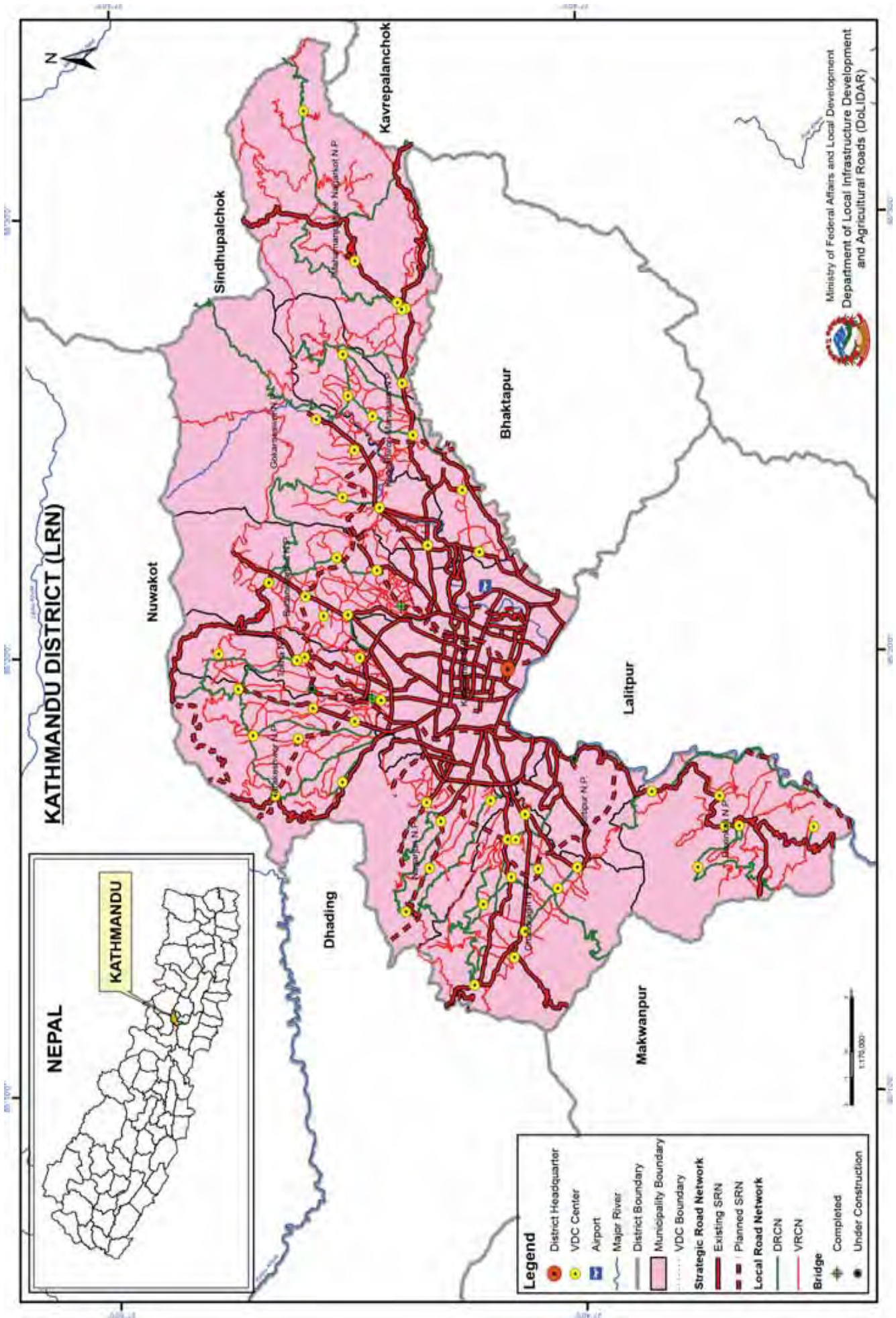
SN	Code	Name of Road	Total length; km	Black Top; km	Gravel; km	Earthen; km	All weather	Fair weather	New Construction
1	26VR001	Aashish chowk-Medical college-Rokka gaun Road	1.70	0.49	1.21	-	1.70	-	
2	26VR002	Araniko Road Dhungedhara-Milalchowk Road	1.25	0.29	0.40	0.56	0.69	0.56	
3	26VR003	Arimiko-Highway-Balkot VDC-Chowk Road	1.99	1.60	-	0.40	1.60	0.40	
4	26VR004	Bageshwori VDC-Mahal pokhari-Nagarkot Road	1.23	0.14	0.82	0.28	0.96	0.28	
5	26VR005	Bageshwori-2 -VDC office Road	2.31	0.13	-	2.18	0.13	2.18	
6	26VR006	Bageshwori-Bhadrakali-Naya Health post Road	1.67	0.12	-	1.55	0.12	1.55	
7	26VR007	Basghari-Dilpakha-Deujagaun-Puwargaun Road	2.22	0.48	1.22	0.52	1.70	0.52	
8	26VR008	Bhanghal Road	1.49	-	-	1.49	-	1.49	
9	26VR009	Bhate dhukur-Nangkel Road	1.61	1.03	-	0.58	1.03	0.58	
10	26VR010	Bimal chowk-Chitapol VDC Road	0.98	0.55	0.43	-	0.98	-	
11	26VR011	Chagu 9- Duwakot Road	0.98	-	0.51	0.47	0.51	0.47	
12	26VR012	Chagu Narayan Jane main Road	1.48	-	1.02	0.46	1.02	0.46	
13	26VR013	Chagu Road-Indrayeni Road	1.85	-	1.08	0.77	1.08	0.77	

SN	Code	Name of Road	Total length; km	Black Top; km	Gravel; km	Earthen; km	All weather	Fair weather	New Construction
14	26VR014	Chagu-Sakhu(Bipi memorial)Road	1.63	-	0.27	1.36	0.27	1.36	
15	26VR015	Chagunaryan mandir bata ward no 4 sakhu jane Road	3.03	-	1.13	1.90	1.13	1.90	
16	26VR016	Chagunaryan-yakumepati bata chaling jane Road	0.62	-	0.62	-	0.62	-	
17	26VR017	Chaling VDC office-Pujari Road	1.48	0.07	0.15	1.26	0.22	1.26	
18	26VR018	Chaling ward no 3 to ward no 4 jane Road	1.02	-	0.55	0.47	0.55	0.47	
19	26VR019	Chamsing(Bhaktapur)-Amaldol-Nala Road	5.65	-	-	5.65	-	5.65	
20	26VR020	Chareli Busstop-Muhan pokhari(Nagarkot jane)Road	2.88	0.40	0.48	2.01	0.87	2.01	
21	26VR021	chitapl-ward no 7 to Magal jane Road	0.59	-	0.59	-	0.59	-	
22	26VR022	Chitapol 5-Mahadev Temple Road	1.53	-	1.53	-	1.53	-	
23	26VR023	Chitapol VDC-5-Daha Gaun Road	2.64	-	0.51	2.13	0.51	2.13	
24	26VR024	Chitapol-1 to Tathali Road (Deuja gaun)	0.35	0.30	0.06	-	0.35	-	
25	26VR025	Chitrapur-Gameha-Sikaritar-Tarkhagal Road	1.63	-	-	1.63	-	1.63	
26	26VR026	Dada gau-Nankehel VDC Chowk Road	4.11	-	2.52	1.59	2.52	1.59	
27	26VR027	Duwakot Sallaghar(main Road)-Hasilobasti gau Road	2.16	0.62	0.42	1.12	1.04	1.12	
28	26VR028	Duwakot sallaghari main Road bata Jhaukhel jane Road	0.45	-	0.45	-	0.45	-	
29	26VR029	Duwakot sallaghari-NEC Road	1.34	0.48	0.54	0.31	1.02	0.31	
30	26VR030	Jagati Police post-Sipadol Road	0.77	0.56	0.21	-	0.77	-	
31	26VR031	Gamehha -Chitrapur -A Road	0.76	-	-	0.76	-	0.76	
32	26VR032	Gamehha-Dadikot-Sirutar-Luvu Road	1.54	1.24	0.22	0.08	1.46	0.08	
33	26VR033	Gamehha-Dadikot-sumel gau Road	0.96	-	-	0.96	-	0.96	
34	26VR034	Ganesh Ma. Bi -Balikchowk Road	0.96	-	-	0.96	-	0.96	
35	26VR035	Gelal gaun-Dahal gau-Pikhel Road	1.81	0.70	0.66	0.45	1.36	0.45	
36	26VR036	Ghalate-chun Devi Road	1.66	-	-	1.66	-	1.66	
37	26VR037	Ghumaune chowk-Bhairab Tole -Medicine factory-Chaling 2	2.87	-	-	2.87	-	2.87	
38	26VR038	Ghumati chowk-Bageshwori VDC -Road	0.46	-	-	0.46	-	0.46	
39	26VR039	Hanumante Nilo pul-Tathali Road	0.94	-	-	0.94	-	0.94	
40	26VR040	Harsachowk-Makale pati-Kiwa chowk-Budigandaki Road	2.79	-	-	2.79	-	2.79	
41	26VR041	Jagati police office-Doleshwor-Ashapuri Road	1.91	0.56	1.35	-	1.91	-	
42	26VR042	Jagati police station jane Road (RRR)	2.04	-	2.04	-	2.04	-	
43	26VR043	Jalyadevi mandir bata Nagarkot Jodne Road	1.15	-	-	1.15	-	1.15	
44	26VR044	Jhaukhel -1 Dahal gau to VDC jane Road	1.08	-	-	1.08	-	1.08	
45	26VR045	Jhaukhel 5- bata Jhaukhel -7 Jane Road	1.32	-	0.45	0.87	0.45	0.87	
46	26VR046	Jhaukhel -8 bata chagunaryan Jane Road	0.82	0.53	0.29	-	0.82	-	
47	26VR047	Jorpati(Nakhe)-devasthan Road	0.39	0.17	0.21	-	0.39	-	
48	26VR048	Kamal binayak-Nagarkot Jodne Road	2.49	-	-	2.49	-	2.49	
49	26VR049	Kamal Binayak -Nala -Tathali VDC Road	1.01	-	0.44	0.56	0.44	0.56	
50	26VR050	Bhatkeko pati-Bhaktapur-Nagarkot Road	4.10	4.10	-	-	4.10	-	
51	26VR051	Khariapati Samik byarik -Ward no 7 jane Road	2.15	0.22	0.36	1.57	0.58	1.57	
52	26VR052	Khariapati-Itabhatta-to Ward no 5 and 6 jane Road	1.44	-	-	1.44	-	1.44	
53	26VR053	Khariapati-Manakamana Road	1.29	0.37	0.92	-	1.29	-	
54	26VR054	Khatriol-Medical college-Phaidhoka ganesh-Sarswoti khel	1.56	0.15	-	1.41	0.15	1.41	
55	26VR055	Khawa jane Road	0.55	-	-	0.55	-	0.55	
56	26VR056	Khawa Road	0.74	-	-	0.74	-	0.74	
57	26VR057	I jipur -Bhanjyang Road	1.71	-	-	1.71	-	1.71	
58	26VR058	Magal-Chitapol -6 (Karki gaun) Jane Road	1.02	-	-	1.02	-	1.02	
59	26VR059	Maligaun-6 Jane Road	2.26	-	-	2.26	-	2.26	

SN	Code	Name of Road	Total length; km	Black Top; km	Gravel; km	Earthen; km	All weather	Fair weather	New Construction
60	26VR060	Muhan pokhari-Dhal-Nuwakot Road	1.15	0.31	-	0.84	0.31	0.84	
61	26VR061	Nagarkot highway to Sunrise Jane Road	0.71	0.71	-	-	0.71	-	
62	26VR062	Nagarkot Road-Telkot-Bhattedada Road	0.66	-	-	0.66	-	0.66	
63	26VR063	Nagarkot-1 highway to ward no 3 Besi gaun jane Road	0.83	-	-	0.83	-	0.83	
64	26VR064	Nakhel VDC Jane Road	0.63	0.21	0.42	-	0.63	-	
65	26VR065	Nalinchowk-Chanthali Road	1.55	-	-	1.55	-	1.55	
66	26VR066	NEC Bata Chagu Jane Road	0.83	-	-	0.83	-	0.83	
67	26VR067	Palase-doke khola-Kakrabari Road	1.15	-	-	1.15	-	1.15	
68	26VR068	Pandubazar-Ganeshman Batika-Banachaur-Katunje Road	0.87	0.87	-	-	0.87	-	
69	26VR069	Parti Bhanjyang-Doleshwor Road	2.28	-	-	2.28	-	2.28	
70	26VR070	Plot Baba Aashram Road	0.25	-	0.25	-	0.25	-	
71	26VR071	Sallaghari-Batase-Amar tol Road	1.89	-	-	1.89	-	1.89	
72	26VR072	Sanga chowk-Mahadev Mandir	0.45	-	-	0.45	-	0.45	
73	26VR073	Sanga-Ashapuri Road (Earthen)	4.76	-	-	4.76	-	4.76	
74	26VR074	Sanga-Kakrabari-Ashapuri Road	4.65	0.18	0.45	4.02	0.63	4.02	
75	26VR075	Sangam Road Jane bato	0.88	-	-	0.88	-	0.88	
76	26VR076	sarswoti mandir-Naya Basti Road	1.73	-	-	1.73	-	1.73	
77	26VR077	sarswotikhel 8-sarswotikhel 9 Road	1.13	0.31	0.40	0.42	0.71	0.42	
78	26VR078	Sarswotikhel-8-Duwakot sallaghari Road	1.84	-	0.12	1.72	0.12	1.72	
79	26VR079	Sarswotithan Jane Road	1.48	0.09	1.39	-	1.48	-	
80	26VR080	Sipadol-5-Doleshwor Road	0.12	-	0.12	-	0.12	-	
81	26VR081	Sipadol -5 Jane Road	0.54	-	0.54	-	0.54	-	
82	26VR082	sipadol vdc office to Ward no 2 Jane Road	1.14	1.04	0.09	-	1.14	-	
83	26VR083	Sipadol VDC to Doleshwor Road	0.83	-	0.17	0.65	0.17	0.65	
84	26VR084	Sipadol-5-Doleshwor Road	1.98	0.24	0.69	1.04	0.93	1.04	
85	26VR085	Sipadol-9-Nakhel(Pipal chautara) Road	0.60	-	-	0.60	-	0.60	
86	26VR086	Sirjana Nagar-Hanumante khola Coridor Road	0.34	-	-	0.34	-	0.34	
87	26VR087	Sudal -3 - Nepal gaun ward no 2 jane Road	0.40	-	-	0.40	-	0.40	
88	26VR088	sudal jitpur -Bhanjyang Road	1.63	-	0.54	1.09	0.54	1.09	
89	26VR089	sudal ward no 8 bat nepal gaun jane Road	0.73	-	-	0.73	-	0.73	
90	26VR090	Sudal-9 Guthali-Tathali vdc Road	0.88	-	-	0.88	-	0.88	
91	26VR091	Sundari thal bata Ganesh Primary School jane Road	1.03	0.22	0.47	0.33	0.70	0.33	
92	26VR092	Suryabinayak-Ghampe dada-Ranikot Road	5.92	1.20	3.31	1.40	4.51	1.40	
93	26VR093	Taikau jane Road (Ward no 9)	0.89	-	-	0.89	-	0.89	
94	26VR094	Tathali VDC office -Chyamsingh jane Road	1.74	-	0.16	1.58	0.16	1.58	
95	26VR095	Tathali-4 Saudal Road	1.30	-	-	1.30	-	1.30	
96	26VR096	Telkot -pipal bot-Nagarkot highway to VDC office Road	0.25	-	-	0.25	-	0.25	
97	26VR097	Telkot Road bata sainik byarek jane	1.16	-	-	1.16	-	1.16	
98	26VR098	Telkot-Bhatte dada Road	8.59	-	1.92	6.67	1.92	6.67	
99	26VR099	Telkot-Chaya Basti-Gadgade pul Road	1.92	-	1.92	-	1.92	-	
100	26VR100	Telkot-Chhaling-Chagu VDC Office-NEC Road	1.82	0.57	1.26	-	1.82	-	
101	26VR101	Thaling 2 -Pikhel Road	0.43	-	-	0.43	-	0.43	
102	26VR102	Thaling 2-Tikhel to Main Road	0.43	-	-	0.43	-	0.43	
103	26VR103	Thaling -8 bata Pikhel Jane Road	0.31	-	-	0.31	-	0.31	
104	26VR104	Thaling 9 bata chayabasti	0.66	-	-	0.66	-	0.66	
105	26VR105	VDC office(Jhaukhel)-Mahakal Chowk(Duwakot) Road	1.73	1.73	-	-	1.73	-	

SN	Code	Name of Road	Total length; km	Black Top; km	Gravel; km	Earthen; km	All weather	Fair weather	New Construction
106	26VR106	Ward no 1 bata gokul gaun jane Road	1.32	-	0.08	1.24	0.08	1.24	
107	26VR107	ward no 2 huling 4 jane Road	0.98	-	0.41	0.56	0.41	0.56	
108	26VR108	ward no 5 bata chagu jane Road	0.37	-	-	0.37	-	0.37	
109	26VR109	ward no 6 bata ward no 7 jane Road	0.12	-	0.12	-	0.12	-	
110	26VR110	Ward no 7 manakamana tole Chaling	1.76	-	0.97	0.79	0.97	0.79	
111	26VR111	Ward no -7 Road	1.48	-	-	1.48	-	1.48	
112	26VR112	Yakune pati bata Jhaukhel Jane Road	0.95	-	0.95	-	0.95	-	
113	26VR113	YCL marga-Sudal 5 Road	0.58	-	-	0.58	-	0.58	
	Total		171.05	22.98	40.42	107.65	63.40	107.65	-





Overall Road Inventory (DIM)

No. of Roads	Road Class	Total length; km	Black Top; km	Gravel; km	Earthen; km	All weather	Fair weather	New Construction
	Strategic Road network	229.99	207.49	3.00	19.50	210.49	19.50	
	Urban Roads	97.26	79.30	1.00	16.96	80.30	16.96	
39	District Road core network	212.06	82.51	57.70	71.85	140.21	71.85	-
338	Village Roads	503.72	91.25	113.62	298.85	204.87	298.85	
	Total	1,043.03	460.55	175.32	407.15	635.87	407.15	-

District Road Core Network (DRCN)

SN	Road Code	Name of Road	Total length; km	Black Top; km	Gravel; km	Earthen; km	All weather	Fair weather	New Construction	VDCs/Municipality Passes
1	27DR001	Ramechebhanjyang-Chaimale VDC Office	0.68	-	-	0.68	-	0.68		Chhaimale
2	27DR002	Pharpiing-Talku Hanumane Road	9.99	8.04	1.95	-	9.99	-		SheshaNarayan, Talku Dodechaur
3	27DR003	Pharpiing Village Road	1.15	-	1.15	-	1.15	-		Daxinkali
4	27DR004	Chalnakhel-Katuwaldaha Road	8.90	0.81	4.45	3.63	5.27	3.63		Setidevi (Satikhel)
5	27DR005	Khahare-Bosan-Champadevi Road	2.84	1.44	-	1.40	1.44	1.40		Chalnakhel
6	27DR006	Satungal-Matatirtha-Deurali-Makwampur	9.26	2.92	0.79	5.56	3.71	5.56		Satungal, Matatirtha
7	27DR007	Ganeshman Shanti Marga(Thankot-Chitlang Bhanjyang)	5.38	1.79	1.81	1.78	3.60	1.78		Thankot, Mahadevsthan
8	27DR008	Mahadevsthan-Matatirtha-Machhegaun Road	3.38	2.18	1.20	-	3.38	-		Mahadevsthan, Matatirtha, Machhegaun
9	27DR009	Thankot-Balambu-Dahachowk Road	3.36	3.36	-	-	3.36	-		Thankot, Balambu, Dahachowk
10	27DR010	Tinthana-Kiritipur Road	2.11	-	2.11	-	2.11	-		Tinthana, Kiritipur
11	27DR011	Naya Naikap-Purano Naikap-LinkRoad	0.96	0.96	-	-	0.96	-		Naya Naikap, Purano Naikap
12	27DR012	Kalanki-Ghampedol-Badbhanjyang Road	8.55	8.55	-	-	8.55	-		Kalanki, Ghampedol, Badbhanjyang
13	27DR013	Badbhanjyang-Dahachowk-Bhimdhunga Road	8.62	-	1.44	7.18	1.44	7.18		Badbhanjyang, Dahachowk, Bhimdhunga
14	27DR014	Miteri Marga(Dahachowk)	3.96	-	-	3.96	-	3.96		Dahachowk, Balambu
15	27DR015	Kalanki-Syuchatar-Bhimdhunga Road	7.44	3.36	4.08	-	7.44	-		Ramkot, Syuchatar, Bhimdhunga
16	27DR016	Sitapaila-Ramkot-Bhimdhunga Road	6.79	6.79	-	-	6.79	-		Sitapaila, Ramkot, Bhimdhunga
17	27DR017	Bhimdhunga-Ghatta Khola-Ramkot(Phasku)-Ghumti	5.28	-	-	5.28	-	5.28		Bhimdhunga, Ramkot(Phasku)
18	27DR018	Sitapaila-Adeshwar-Setogumba-Dadagaun	3.65	1.83	1.17	0.64	3.01	0.64		Sitapaila, Ramkot
19	27DR019	Halchowk-Narayanthan Road	3.40	3.40	-	-	3.40	-		Ichangunarayan
20	27DR020	Phulbarigate-Phuyalthok-Chogaun Road	2.41	1.72	0.69	-	2.41	-		Goldhunga, Phuyalthok,
21	27DR021	PuranoGujeswari-Bohoratar-Dhitalthok-Tiniple Road	6.29	0.25	3.87	2.17	4.12	2.17		PuranoGujeswari, Bohoratar, Dhitalthok, Tiniple
22	27DR022	Manamaizu-Sesmati-Dharmasthali-Kavresthali	3.48	3.48	-	-	3.48	-		Manamaizu, Seshmati, Dharmasthali, Kavresthali
23	27DR023	Forth Village Road(Jitpurphedi-Sangla-Jhor)	6.47	-	3.04	3.43	3.04	3.43		Jitpurphedi, Kavresthali, Sangla, Jhor Mahankal
24	27DR024	Manamajju-Futung-Sangla-Jagat-Gurjebhyangyang Road	5.77	-	3.29	2.49	3.29	2.49		Futung, Sangla, Jagat
25	27DR025	Samakhusi chowk-Tokhagaun-Jhor -Gurjebhyangyang Road	7.05	7.05	-	-	7.05	-		Tokha Bhadrakali, JhorMahankal, Sangla
26	27DR026	Basundhara Chowk-Dhapasi VDCRoad	0.70	0.70	-	-	0.70	-		Basundhara, Dhapasi

SN	Road Code	Name of Road	Total length; km	Black Top; km	Gravel; km	Earthen; km	All weather	Fair weather	New Construction	VDCs/Municipality Passes
27	27DR027	Neuro Hospital-Basundhara(Alternative) Road	1.67	1.06	-	0.61	1.06	0.61	-	Basundhara
28	27DR028	Hattigaunda-Khadakbhadrakali-Tokha Road	0.41	0.41	-	-	0.41	-	-	Mahankal, Khadakbhadrakali
29	27DR029	Budhamikantha-Chapali-Chumikhel-Kapan Road	5.35	3.15	0.83	1.37	3.98	1.37	-	Budhamikantha, Chapali, Chumikhel, Kapan
30	27DR030	Gokarna-Baluwa-Piple-Tare Bhir-Narayanthan Road	10.96	1.72	0.63	8.62	2.34	8.62	-	Gokarna, Baluwa, Budhamikantha
31	27DR031	Nayapati Chowk-Sarki House-Mulpani Road	2.23	0.38	1.85	-	2.23	-	-	Nayapati, Mulpani
32	27DR032	Kageswori-Ring Road	8.90	4.12	4.78	-	8.90	-	-	Thali-Danchi, Bhadrabas, Alapot, Bhadrabas, Gagalphedi
33	27DR033	Sundarijal 8-Mahankal-Mulkharka-Chisapani Road	11.47	-	1.48	9.99	1.48	9.99	-	Sundarijal, Chisapani-Sindhupalchowk
34	27DR034	Sundarijal-Alapot Road	1.50	0.41	-	1.09	0.41	1.09	-	Sundarijal, Alapot
35	27DR035	Loktantrik-Sahid Marga(Bramhakhel-Gagal-Shivapuri)	7.99	1.13	2.51	4.35	3.64	4.35	-	Bramhakhel, Gagalphedi
36	27DR036	Sankhu-Bajrayogini-Gumarchok-Chaukibhyang	10.28	0.29	2.36	7.63	2.65	7.63	-	Sankhu, Bajrayogini, Lapsephedi
37	27DR037	Sankhu-Palubari-Nagarkot Road	10.06	1.41	8.65	-	10.06	-	-	Sankhu Suntoi, Palubari, Nagarkot/Bhaktapur
38	27DR038	Jarsinghpauwa-Kartike-Nagarkot Road	3.58	-	3.58	-	3.58	-	-	Nanglabhare, Suntoi
39	27DR039	Jarsinghpauwa-Chhapbhanjyang (Sindhupalchowk) Road	9.79	9.79	-	-	9.79	-	-	Lapsiphedhi, Nanglabhare
39		Total	212.06	82.51	57.70	71.85	140.21	71.85	-	-

Village Roads

SN	Code	Name of Road	Total length; km	Black Top; km	Gravel; km	Earthen; km	All weather	Fair weather	New Construction
1	27VR001	(Alapot)Akashi-Phuyalgaun Road	0.65			0.65		-	0.65
2	27VR002	(Mahankal)Pandiagaun Road	0.53			0.53		-	0.53
3	27VR003	Aakashdharma-Miteripul-Mandikhatar Road	0.80	0.80				0.80	
4	27VR004	Aarubari Chowk-Aaterkhel(NMC College) Road	0.28		0.28			0.28	
5	27VR005	Aarubari-Aaterkhel-Shankhedol Road	0.76	0.76				0.76	
6	27VR006	Aaterkhel(NMC College)-Janasahara Chowk Road	1.41	1.19	0.21			1.41	
7	27VR007	Aaterkhel-Bagmati Road	0.64	0.64				0.64	
8	27VR008	Alapot-Gagal Road	0.68			0.68		-	0.68
9	27VR009	Alapot-Phuyalgaun-Dhakaalgaun Road	1.20	0.31		0.90		0.31	0.90
10	27VR010	Alapot-Suryamandali-Bhrleatar Road	1.86			1.86		-	1.86
11	27VR011	Baba Chowk-Khorsanibari Road	0.47	0.47				0.47	
12	27VR012	Badbhajayang-Basandol-Kharibot Road	1.86		1.38	0.48		1.38	0.48
13	27VR013	Badbhajayang-Masine Road	1.54	0.51	1.03			1.54	
14	27VR014	Bagmati Corridor(Gokarna Forest to Nayapati) Road	2.58			2.58		-	2.58
15	27VR015	Bajra Yougine Road	0.26		0.26			0.26	
16	27VR016	Balambu-1-Gurjudhara-Matiritha Road	1.09		0.62	0.48		0.62	0.48
17	27VR017	Balambu-8(tinkune), thapagau(purano Naikap) Road	2.42		2.42			2.42	
18	27VR018	Balambu-8(tinkune)-thapagau(purano Naikap)-Aadarsa marg	1.00	0.37	0.63			1.00	
19	27VR019	Balamigaun-Talku Road	1.03			1.03		-	1.03
20	27VR020	Baluwa VDC-Besigaun Road	0.66			0.66		-	0.66
21	27VR021	Baniyagaun(Jalpachowk)-Greenland School Road	0.71	0.71				0.71	
22	27VR022	Baniyatar Bridge-Gangabu-3	0.38	0.38				0.38	

SN	Code	Name of Road	Total length; km	Black Top; km	Gravel; km	Earthen; km	All weather	Fair weather	New Construction
23	27VR023	Baphal-sichutar-5(Amarjoiyti) Road	1.31	1.20	0.10		1.31	-	
24	27VR024	Basundhara Chowk-Greenland Chowk(Gongab-3) Road	0.56	0.56			0.56	-	
25	27VR025	Basundharat(Sundarbasti)-Dhapasi(Krishana Mandir) Road	0.91	0.91			0.91	-	
26	27VR026	Basundhara-Hepali Height Road	0.57	0.57			0.57	-	
27	27VR027	Bekh Marga(Kapan)	0.61	0.61			0.61	-	
28	27VR028	Besigaun-Aaterkhel(Jorpati) Road	0.83	0.25	0.58		0.25	0.58	
29	27VR029	Besigaun-Narayantar(Jorpati)Chamunda school Road	0.58	0.58			0.58	-	
30	27VR030	Bhadrabas Ring Road	1.07			1.07	-	1.07	
31	27VR031	Bhadrabas-Bhatmase-Nayapati Road	1.60			1.60	-	1.60	
32	27VR032	Bhadrabas-Bhatmase-Sundarijal Road	2.35			2.35	-	2.35	
33	27VR033	Bhanga(Mahankal)-Radhakrishna Mandir(Mandikhatar) Road	2.05	2.05			2.05	-	
34	27VR034	Bhedigoth(majhgaun)-Phutung Road	1.48			1.48	-	1.48	
35	27VR035	Bhedigothgaun-Sanglachap Road	0.80			0.80	-	0.80	
36	27VR036	Bhimdhunga buspark-bhim dhunga VDC Road	0.30			0.30	-	0.30	
37	27VR037	Bhimdhunga-Badbhanyang-Chisapani Road	5.17			5.17	-	5.17	
38	27VR038	Bicharithok-Kumaltar-Aryaltar Road(Goldhunga)	1.65			1.65	-	1.65	
39	27VR039	Birendra Chowk-Gothatar VDC Road	0.73		0.73		0.73	-	
40	27VR040	Bisambhar-Kartike Road	2.62			2.62	-	2.62	
41	27VR041	Bishnumati Corridor (Khadakbhadrakali-Tokha-Dhapasi)	2.69	0.73	0.41	1.55	1.14	1.55	
42	27VR042	Bishnumati Corridor-Karigaun(Khadka Bhadrakali) Road	0.56			0.56	-	0.56	
43	27VR043	Bojini-Bhujeltol Road	1.06			1.06	-	1.06	
44	27VR044	BP Marga(Nayapati)	0.60	0.13	0.46		0.60	-	
45	27VR045	Bramhakhel-Bhadrabas Road	0.79			0.79	-	0.79	
46	27VR046	BudaniLakantha School-Pasikot-Chapali Ghumti Road	2.30	1.17	1.13		2.30	-	
47	27VR047	BudaniLakantha-Kwatole(Chandeshowri)	1.50			1.50	-	1.50	
48	27VR048	Buddha Marga(Mahankal-Golphutar) Road	0.64		0.64		0.64	-	
49	27VR049	Budhamilkantha Rudreswor Marga Road	0.36	0.36			0.36	-	
50	27VR050	Budhamilkantha-Sundarijal(Shivapuri) Road	10.71			10.71	-	10.71	
51	27VR051	Chaimale-6-Hasol(Chaimale-9) Road	1.16			1.16	-	1.16	
52	27VR052	Chakuncha Khola-Dhobikhola-LinkRoad	0.53			0.53	-	0.53	
53	27VR053	Chalnakhel-Kuslegaun-Bosan Road	2.31			2.31	-	2.31	
54	27VR054	Chalnakhel-Mahadevstathan Road	0.50	0.50			0.50	-	
55	27VR055	Chalnakhel-Setidevi-Khokana(Lalitpur)	0.47		0.47		0.47	-	
56	27VR056	Chalnatar(Nayapati)-(Chapdanda)Bramhakhel Road	0.27			0.27	-	0.27	
57	27VR057	Champadevi-Maccheagaun-2, 3 Road	0.46		0.46		0.46	-	
58	27VR058	Chandesworigaun(Kwatol)-Pasikot Road	1.46			1.46	-	1.46	
59	27VR059	Chandesworigaun-Bisnumati Khola Road	0.93			0.93	-	0.93	
60	27VR060	Chapali(Nilopol)-Tailung(Chapali-5) Road	0.70	0.40	0.29		0.70	-	
61	27VR061	Chaukibhanjyang-Jagat Road	1.12			1.12	-	1.12	
62	27VR062	Cheek Post-TribhuwanPark Road	1.71	0.68	1.03		1.71	-	
63	27VR063	Checkpost(Mahadevstathan-6)-Badasthali Road	1.24	0.95		0.29	0.95	0.29	
64	27VR064	Checkpost-Olingam Road	0.64	0.64			0.64	-	

SN	Code	Name of Road	Total length; km	Black Top; km	Gravel; km	Earthen; km	All weather	Fair weather	New Construction
65	27VR065	Chimberpokhari(Phutung)-Thaligaun-Sangamchowk Road	1.27	0.16	1.11		1.27	-	
66	27VR066	Chiseni(Budamilakantha)-Chisenigaun Road	0.61	0.17		0.44	0.17	0.44	
67	27VR067	Chiseni-Bishnumati Road	1.10	0.73		0.37	0.73	0.37	
68	27VR068	Choling Gumba-Thulagaun-Chiseni Road	1.85			1.85	-	1.85	
69	27VR069	Chundevi-thapagaun-Kitini bhanjyang Road	1.10			1.10	-	1.10	
70	27VR070	Chunikhel Chowk-Chunikhel VDC-Khahare Khola Road	1.38	0.10	0.19	1.10	0.28	1.10	
71	27VR071	Chunikhel Gamcha-Gokarna Link Road	3.22			3.22	-	3.22	
72	27VR072	Chunikhel-Kapan Road	2.07		0.05	2.02	0.05	2.02	
73	27VR073	Chunikhel-Sapatar Road	0.65			0.65	-	0.65	
74	27VR074	Dachinkali-Chaimale-Kattuwaldaha Road	3.58			3.58	-	3.58	
75	27VR075	Dachinkali-Manakammamandir-Hanumane Bhanjyang Road	4.49		3.07	1.43	3.07	1.43	
76	27VR076	Daha Chowk-5-Jhagajhite-9 Road	0.60			0.60	-	0.60	
77	27VR077	Daha Chowk(Indrathan)-Jhagajhite Road	1.36			1.36	-	1.36	
78	27VR078	Daha Chowk(sirjanachowk)-Daha Chowk VDC-Khahare-Tribeni Road	1.42			1.42	-	1.42	
79	27VR079	Dakshinkali-Kopugaun Road	1.91			1.91	-	1.91	
80	27VR080	Danchi-3-Kamitar Road	0.56			0.56	-	0.56	
81	27VR081	Danchi-6(Ranato)-Danchi6(Chaulanarayan Pra.Vi, Thali) Road	0.39			0.39	-	0.39	
82	27VR082	Danchi(Bramhakhel)-Bramhakhel Gaun Road	0.42			0.42	-	0.42	
83	27VR083	Darmasthali-8-MahadevKhola Road	0.21	0.21			0.21	-	
84	27VR084	Darmasthali(Sanobaipas)-Basintar-Goldhunga Road	1.40	0.18	1.01	0.21	1.19	0.21	
85	27VR085	Darsan khola-Bhirkot Road	1.06			1.06	-	1.06	
86	27VR086	Devi-Talku Road	1.80		1.80		1.80	-	
87	27VR087	Dhakalgaun(Krishnamandir)-Phuyalgaun-Sundarijal Road	1.56		0.39	1.17	0.39	1.17	
88	27VR088	Dhakalgaun-Krishnamandir Road	1.10			1.10	-	1.10	
89	27VR089	Dhaksi(Matirtha)-Dhaksi Mahadev Mandir Road	0.79			0.79	-	0.79	
90	27VR090	Dhapasi-4-Shivamadir Road	0.57	0.57			0.57	-	
91	27VR091	Dhapasi-Naindol Road	0.94			0.94	-	0.94	
92	27VR092	Dhapasi Chauki-Dhapasi VDC Road	1.90				1.90	-	
93	27VR093	Dhapasi(Krishana Mandir)-Basundhara(Sahimsa Hotel) Road	1.36	1.36			1.36	-	
94	27VR094	Dhapasi(Krishana Mandir)-Dhapasi-3(Janakalyan Chowk) "	0.44	0.44			0.44	-	
95	27VR095	Dharmasthali VDC-Kavresthali Road	1.63			1.63	-	1.63	
96	27VR096	Dharmasthali-Kawaltar Road	0.50			0.50	-	0.50	
97	27VR097	Dhobi Khola-Chakuncha Khola Road	0.43			0.43	-	0.43	
98	27VR098	Dhobikhola Corridor (Chabahi-Nilopul-Sukedhara) Road	2.47			2.47	-	2.47	
99	27VR099	Dhumbarahi-Mandikhatar Ekatabasti Road	0.41	0.41			0.41	-	
100	27VR100	Dhunganabesi Road	1.95			1.95	-	1.95	
101	27VR101	Dhunganagaun-Kunda Road	2.70			2.70	-	2.70	
102	27VR102	Dolu Khola-Dollugaun(Sesnarayan)-RingRoad	2.86	1.07	1.79		2.86	-	
103	27VR103	Durganagar Koleni Road	0.56	0.56			0.56	-	
104	27VR104	Gagal VDC-Dhad Road	0.59			0.59	-	0.59	
105	27VR105	Gagalgaun village Road	0.64			0.64	-	0.64	
106	27VR106	Gagalphedi-Phuyalgaun Road	1.09			1.09	-	1.09	

SN	Code	Name of Road	Total length; km	Black Top; km	Gravel; km	Earthen; km	All weather	Fair weather	New Construction
107	27VR107	Gairigaun Budhanilkantha-Sunadigaun Road	0.60			0.60	-	0.60	
108	27VR108	Gairigaun(Chapali Bhadrakali)-Budhanilkantha Mandir Road	1.31	1.31			1.31	-	
109	27VR109	Galphutar-Hepalihheight-Tokha Saraswoti Road	1.18	1.18			1.18	-	
110	27VR110	Gamcha Road	0.43			0.43	-	0.43	
111	27VR111	Ganesh chowk-Tanagaun-Khadakbhadrakali VDC	0.56	0.17		0.40	0.17	0.40	
112	27VR112	Gangabu-4(Saraswoti Mandir)-Gangabu(Ganesh Mandir) Road	0.68	0.68			0.68	-	
113	27VR113	Gangabu-8(Tokha Road)-Mahadevtar(Gairigaun) Road	1.42	1.42			1.42	-	
114	27VR114	Gangabu-9-Mansing School-Loktantirk Chowk(Manamajju) "	0.55	0.55			0.55	-	
115	27VR115	Gangabu Baspark-Bisnumati Corridor-Monoharthirtha Ghat Road	1.34	1.34			1.34	-	
116	27VR116	Ghalphutar-Hepalihheight-Khadakbhadrakali Road	0.91	0.91			0.91	-	
117	27VR117	Gokarna -Kishigal Road	2.16			2.16	-	2.16	
118	27VR118	Gokarna Mandir-Gokarna Forest Road	0.36	0.36			0.36	-	
119	27VR119	Gokarna Mandir-Gokarna Park Road	0.22			0.22	-	0.22	
120	27VR120	Gokarna Park-Aarubari(Jorpati-9) Road	0.90		0.90		0.90	-	
121	27VR121	Gokarna Park-Jagdol(Jorpati-4) Road	1.45	1.45			1.45	-	
122	27VR122	Gokarna Park-Kapan Krishnamandir Road	0.55			0.55	-	0.55	
123	27VR123	Gokarna Park-Kharibot Chowk-Kapan Road	2.71	1.59	0.85	0.27	2.44	0.27	
124	27VR124	Gokarna Temple-Makalbari-Jorpati Dakshindhoka Road	1.95	1.21	0.74		1.95	-	
125	27VR125	Gokarna-Gamcha-Suntakhan-Baluwal Road	3.82	0.34		3.48	0.34	3.48	
126	27VR126	Gokarna-Gamcha-Suntakhan Road	2.73			2.73	-	2.73	
127	27VR127	Gokarna-Kapan(Gokarna Park gate) Road	1.01			1.01	-	1.01	
128	27VR128	Gokarna-Khisigal Road	0.20		0.20		0.20	-	
129	27VR129	Gokarna-Pakhathok Road	2.43			2.43	-	2.43	
130	27VR130	Gokerneswor Pul-Bashnyatgaun Road	0.50			0.50	-	0.50	
131	27VR131	Goldhunga-1(Sanopul)-Paiyatar Road	2.22	0.94	1.28		2.22	-	
132	27VR132	Goldhunga 7-Bohoratar-Dhagumevani-BalajuBaipas Road	3.91	3.77		0.14	3.77	0.14	
133	27VR133	Goldhunga-Nakhadol-Bainkhu-Trishli Highway Road	0.99		0.99		0.99	-	
134	27VR134	Goldhunga-Phuyalthok-Chogaun Road	2.80		1.06	1.74	1.06	1.74	
135	27VR135	Golphutar-Kapan Gumba Road	1.92	1.28	0.64		1.92	-	
136	27VR136	Golphutar-Mahankal-Bhangal Road	2.70	0.53		2.17	0.53	2.17	
137	27VR137	Gopikrishna Hall(Chabahi)-Kapan(Bhrikuti Chowk) Road	1.53	1.53			1.53	-	
138	27VR138	Gothatar-3-Jorpati Road	1.05	0.72	0.33		1.05	-	
139	27VR139	Gothatar-3-Manamohan Chowk-Birendra Chowk Road	1.77	1.24	0.53		1.77	-	
140	27VR140	Gumarechowk-Manichud Road	0.81			0.81	-	0.81	
141	27VR141	Halchowk-Buddhachowk Road	0.69	0.43	0.27		0.69	-	
142	27VR142	Hanchidol-simpani Road	1.79			1.79	-	1.79	
143	27VR143	Hattigauda Chowk-Dharam(Chapali Bhadrakali) Road	0.73	0.58		0.16	0.58	0.16	
144	27VR144	Hattigauda Ganeshchowk-Pandigaun Krishnaminder Road	1.27	0.97		0.30	0.97	0.30	
145	27VR145	Hattigauda-Khadakbhadrakali-Tokha Road	2.01	1.05		0.96	1.05	0.96	
146	27VR146	Hepali Height-Madan Karki Ko Ghar Road	0.51	0.25		0.25	0.25	0.25	
147	27VR147	Hudu-Talku Road	1.07			1.07	-	1.07	
148	27VR148	Ichangu Viewtower Road	0.71			0.71	-	0.71	

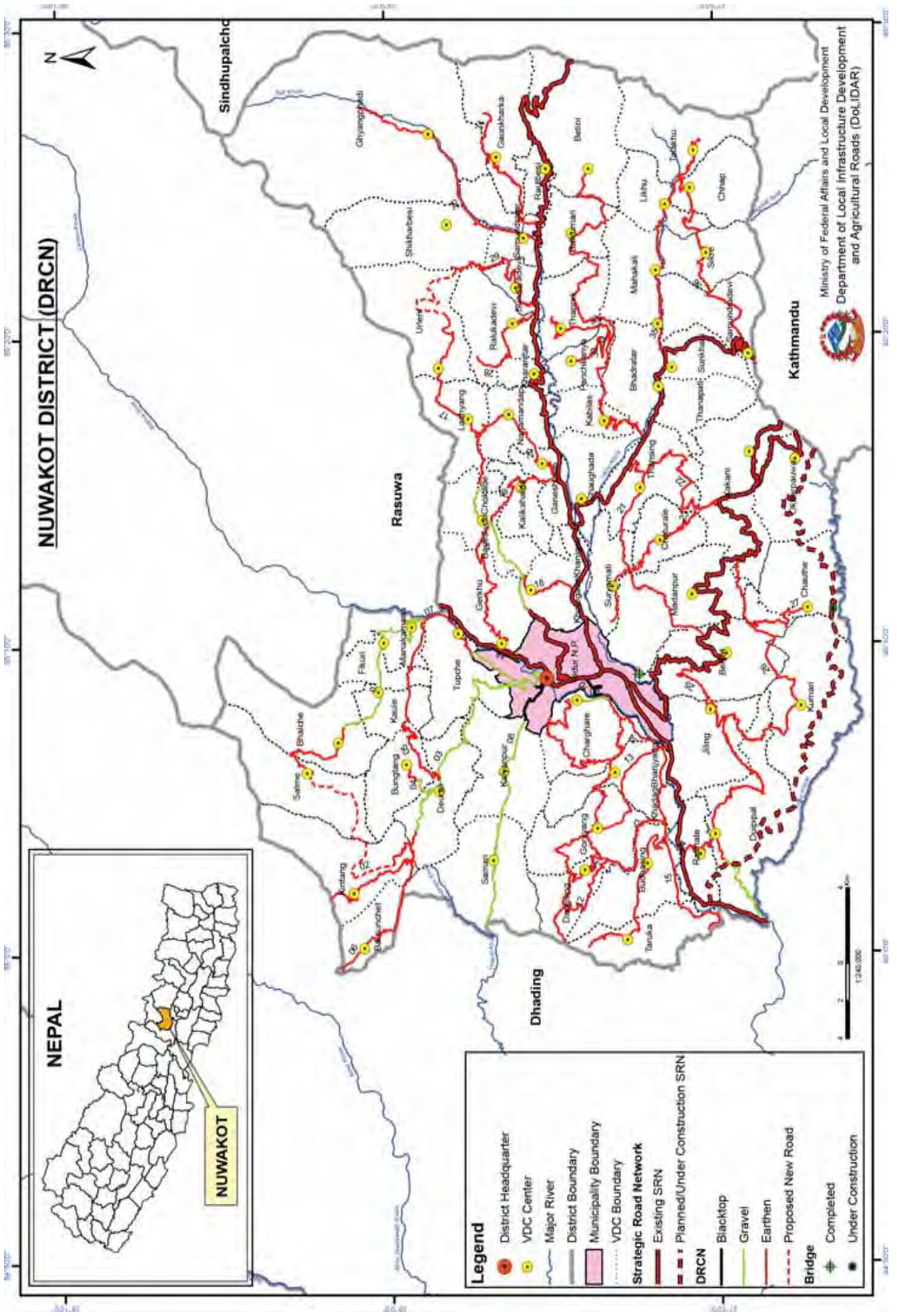
SN	Code	Name of Road	Total length; km	Black Top; km	Gravel; km	Earthen; km	All weather	Fair weather	New Construction
149	27VR149	Indrayani-Changunarayan Road	0.66			0.66	-	0.66	
150	27VR150	Indrayani-Chothali Road	0.19			0.19	-	0.19	
151	27VR151	Indrayani-Sanogaun Road	0.84			0.84	-	0.84	
152	27VR152	Ittitol-Mahadevstathan VDC Road	0.85	0.85			0.85	-	
153	27VR153	Jagdol(Jorpati4)-Chumikhel Road	1.20		0.20	1.00	0.20	1.00	
154	27VR154	Jaigaun Link Road	0.31			0.31	-	0.31	
155	27VR155	Jalpamandir-Baluwapati-Dhalmal-sangla-4 Bihanchowk Road	4.74	0.73	4.01		4.74	-	
156	27VR156	Jarsing pauwa-Chauki Road	1.50			1.50	-	1.50	
157	27VR157	Jayabali Dhoka-Bajrayogini VDC Road	0.51		0.51		0.51	-	
158	27VR158	Jhor-6, Jaigaun Road	0.32			0.32	-	0.32	
159	27VR159	Jhor-6-Jhor VDC-Jhor Jaleswor Mahadev Road	0.92		0.35	0.56	0.35	0.56	
160	27VR160	Jhor Mahankal 3, 4, 1 Baudeswor Marga	2.04			2.04	-	2.04	
161	27VR161	Jhor Molung-Sangla-Kavresthali Road	1.29			1.29	-	1.29	
162	27VR162	Jhor VDC-Lamichanegaun-Dulalgaun-Biradigaun Road	1.23			1.23	-	1.23	
163	27VR163	Jipurphedi Chowk-Jarankhu(Dharmasthali5) Road	3.55		3.55		3.55	-	
164	27VR164	Jorpati(Narayantar)-Gokarna Road	1.96	1.96			1.96	-	
165	27VR165	Kadaghari(gothatar-8)-Kadaghari(micro Stand) Road	0.55	0.55			0.55	-	
166	27VR166	Kalikadevi(Gairigaun, Sangla)- Road	0.39			0.39	-	0.39	
167	27VR167	Kamal Marga(Jorpati4)	0.24	0.24			0.24	-	
168	27VR168	Kapan Bishesh Police Karyadal Gate-Kapan Aani Bihar Road	0.35			0.35	-	0.35	
169	27VR169	Kapan Buspark-Kapan Gumba Road	0.60			0.60	-	0.60	
170	27VR170	Kapan Krishnamandir-Kapan Bishesh Police Karyadal Gate	0.80			0.80	-	0.80	
171	27VR171	Kapan(Bekh)-Chakuncha Khola Road	1.70	1.70			1.70	-	
172	27VR172	Kapantar Link Road	0.37		0.37		0.37	-	
173	27VR173	Karkigaun -Gagalphedi Road	0.78			0.78	-	0.78	
174	27VR174	Karkithok-Kavresthali Road	0.91		0.29	0.62	0.29	0.62	
175	27VR175	Kartike-Sipaghat Road	2.90			2.90	-	2.90	
176	27VR176	Kavresthali(Bhandariigaun)-Dhalkap Road	0.49			0.49	-	0.49	
177	27VR177	Kavresthali(Padamsal)-Dharmasthali-2-Kavresthali(Thanti)	1.50		1.50		1.50	-	
178	27VR178	Kavresthali(Sangamchowk)-Devasthan-Dhakalchaur-Jagat Road	5.52			5.52	-	5.52	
179	27VR179	Kavresthali(Thumki)-Chumberpokhari(Phutung-1) Road	1.27			1.27	-	1.27	
180	27VR180	Khadakbhadrakali-Karkigaun Road	0.39	0.39			0.39	-	
181	27VR181	Khadkagaun(Nayapati)-Pathibhara Road	0.86			0.86	-	0.86	
182	27VR182	Khorsanibari-Adhikariigaun-Ring Road	1.03	0.25	0.77		1.03	-	
183	27VR183	Khulatar-kathanchowk-Pukulachi VDC- Road	2.13		0.72	1.41	0.72	1.41	
184	27VR184	Khulatar-Sanogaun Road	0.86			0.86	-	0.86	
185	27VR185	Khulatar-Setidevi Pravi Road	0.63			0.63	-	0.63	
186	27VR186	Khusi Khusi-Champadevi Pravi Road	1.11		1.11		1.11	-	
187	27VR187	Kisandol-Chisapani Road	0.91			0.91	-	0.91	
188	27VR188	Kishigal-Salakhitar-Uttarbahini Gaya Mandir Road	0.81			0.81	-	0.81	
189	27VR189	Krishnachaur chowk(Alapot7)chowk-Bhadrabas Road	0.29		0.29		0.29	-	
190	27VR190	Krishnachaur chowk(Alapot7)chowk-Gagalphedi Thuladhik "	1.13			1.13	-	1.13	

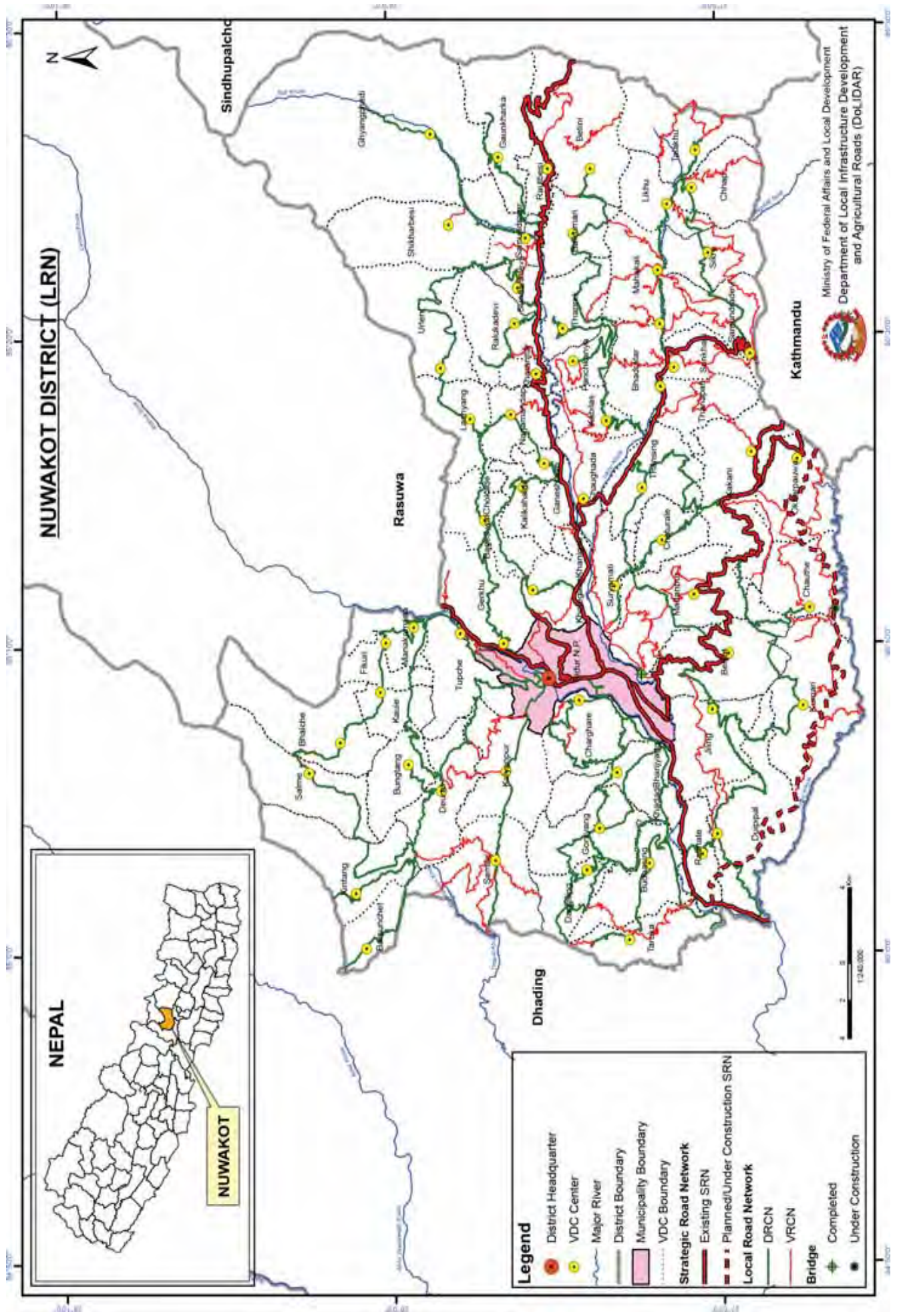
SN	Code	Name of Road	Total length; km	Black Top; km	Gravel; km	Earthen; km	All weather	Fair weather	New Construction
191	27VR191	Lamagaun School Matiko Road	2.71			2.71	-	2.71	
192	27VR192	Lapsephedi-8-Dharapani-Patap-Kundeswor Road	7.04			7.04	-	7.04	
193	27VR193	Lapsephedi-4(Bajeni)-Kaphalchour Road(KrishnaBhakta-Marg)	3.75		2.51	1.24	2.51	1.24	
194	27VR194	Loktantrik Chowk-Nepalair Road	0.77	0.77			0.77	-	
195	27VR195	Macheagaun(Chundevi)-Macheagaun pipal Chautara Road	0.58		0.58		0.58	-	
196	27VR196	Macheagaun-8(khusi Khusi)-Bosigaun-Sipradi Road	2.23	2.23			2.23	-	
197	27VR197	Macheagaun(Ganesh Mandir)-Macheagaun-8-Champadevi "	4.35		0.81	3.55	0.81	3.55	
198	27VR198	Macheagaun-Macheagaun-9 Road	1.22		1.22		1.22	-	
199	27VR199	Mahankal-Bagmati Corridor-Narayanthan(Chapati Chock) Road	4.42	0.90	0.25	3.28	1.14	3.28	
200	27VR200	Manamajju-7(Subhakamana Chowk)-Manamajju-6 Road	0.64	0.64			0.64	-	
201	27VR201	Manamajju HiletoL-Loktantrik Chowk-Phutung(Chimberpokhari) Road	2.55		0.52	2.03	0.52	2.03	
202	27VR202	Manamajju(Hileto)-Bishnumati Coridor-Phutung Road	2.28		0.77	1.50	0.77	1.50	
203	27VR203	Manamajju--Rawaltar-Khatrithok-Bhedigoth- Road	2.91			2.91	-	2.91	
204	27VR204	Mandikhatar -Adhikariagaun Road	1.12		1.12		1.12	-	
205	27VR205	Mandikhatar Ekatabasti-Kapan Baluwakhani Road	0.49	0.31		0.18	0.31	0.18	
206	27VR206	Mandikhatar Ekatabasti Road	0.34			0.34	-	0.34	
207	27VR207	Mandikhatar(Ekatabasti)-Sukedhara Road	1.50	1.50			1.50	-	
208	27VR208	Mandikhatar-Kapantir Road	0.94		0.94		0.94	-	
209	27VR209	Manohara-Sanagaun Chowk(Indrayani VDC) Road	0.65			0.65	-	0.65	
210	27VR210	Manohara Kholo-Sanagaun Road	0.53			0.53	-	0.53	
211	27VR211	Mansingh School-Nistenath Mandir Road	0.58			0.58	-	0.58	
212	27VR212	Mansingh School-Phutung Road	2.03		2.03		2.03	-	
213	27VR213	Matatirtha-4-Saraswati Maddir Road	1.61		1.61		1.61	-	
214	27VR214	Matatirtha(Bhankundeochour)-Matatirtha Road	0.71	0.47	0.24		0.71	-	
215	27VR215	Matatirtha(Dhumung)-Languala(Matatirtha) Road	0.42			0.42	-	0.42	
216	27VR216	Matatirtha(Takhel)-Matatirtha(Waitihali) Road	0.44		0.44		0.44	-	
217	27VR217	Matikhel-Thankot Road	0.89	0.22	0.68		0.89	-	
218	27VR218	Mulkharka village Road	1.39			1.39	-	1.39	
219	27VR219	Mulpani VDC Chowk-Godar Road	0.61		0.61		0.61	-	
220	27VR220	Mulpani-Gothatar-Nagarpalika Road	2.75	2.75			2.75	-	
221	27VR221	Nagdhunga-Badbanjayang Road	0.80		0.19	0.61	0.19	0.61	
222	27VR222	Nagle-Patap-Agriculture Road	4.62			4.62	-	4.62	
223	27VR223	Naikap-7-panchakanya school-siuchatar Road	0.71		0.71		0.71	-	
224	27VR224	Nanglabhare-Bojini Road	4.45			4.45	-	4.45	
225	27VR225	Nanglabhare-Panchapale Road	2.13			2.13	-	2.13	
226	27VR226	Narayanthan-Gaju Residence Road	0.58		0.58		0.58	-	
227	27VR227	Nasalpa Road(Tokha)	0.34			0.34	-	0.34	
228	27VR228	Naya naikap(Mangal ma. bi)-Balkumari-Satungal	1.26		1.26		1.26	-	
229	27VR229	Nayapat6(Bhumisthali)-Nayapati Gumba Road	2.03	0.07	1.96		2.03	-	
230	27VR230	Nayapati Raitar-Bhatgaun Road	0.56			0.56	-	0.56	
231	27VR231	Nayapati(BP Chowk)-Khadkagaun-Dandagaun Road	1.77			1.77	-	1.77	
232	27VR232	Nayapati(Melamchi Pipeline) Road	0.58			0.58	-	0.58	

SN	Code	Name of Road	Total length; km	Black Top; km	Gravel; km	Earthen; km	All weather	Fair weather	New Construction
233	27VR233	Nayapati(Ruksetar) Road	0.62	0.14		0.48	0.14	0.48	
234	27VR234	Gagalphedi6-Thapadanda-Bhadrabas Road	1.72	0.67	1.05		1.72	-	
235	27VR235	Nayapati-Bramhakehel-Thapadanda-Bhadrabas	0.79		0.79		0.79	-	
236	27VR236	Nayapati-Parigaun Road	1.36	0.07		1.29	0.07	1.29	
237	27VR237	Nepaltar-Hiledol Road	0.72		0.72		0.72	-	
238	27VR238	Paiyatar-Chimber(Chogaun) Road	1.70			1.70	-	1.70	
239	27VR239	Pakhagaun(Nayapati)-Piplephedi Road	1.41			1.41	-	1.41	
240	27VR240	Panchakanya Chowk (Kapan)-Mahankal Oralo Road	1.07			1.07	-	1.07	
241	27VR241	Pancmane-Ramghat-Phedibazar-Chisapani Road	4.21			4.21	-	4.21	
242	27VR242	Pangrebas-Dhjungelagaun-Chapabot Road	1.67			1.67	-	1.67	
243	27VR243	Pasikot-BarpialChowk Road	0.77	0.27		0.50	0.27	0.50	
244	27VR244	Patap-Jukekhola Road	0.95			0.95	-	0.95	
245	27VR245	Phaika(Kapan)-Link Road	0.22	0.22			0.22	-	
246	27VR246	Phaika-Kapan-marga	0.30	0.30			0.30	-	
247	27VR247	Phaika-Mahankalphat Road	0.63	0.63			0.63	-	
248	27VR248	Phaika-Marga	0.60	0.60			0.60	-	
249	27VR249	Phaika Road(Kapan)	0.57	0.57			0.57	-	
250	27VR250	Pharping-Pakhachok Road	2.63			2.63	-	2.63	
251	27VR251	Phulbari chowk(Jhormabhankal-7)-Dandagaun-Gurjebhanjyang Road	2.40			2.40	-	2.40	
252	27VR252	Phuyalgaun-Dhakalgaun- Road	1.35			1.35	-	1.35	
253	27VR253	Piplephedi(Baluwa)-Pakhathok Road	0.80			0.80	-	0.80	
254	27VR254	Pukulachi-Kathanchowk-Vulvu-Karki Gaun-Gagalphedi Road	3.70			3.70	-	3.70	
255	27VR255	Purano Naikap-Balambu(Mukhya gaun)-Indradaha(Daha chowk) Road	5.59	2.71	2.88		5.59	-	
256	27VR256	Purano Naikap5, 7, 8 Road	2.69		1.78	0.92	1.78	0.92	
257	27VR257	Puwargaun(Gagal) Village Road	0.66			0.66	-	0.66	
258	27VR258	Puwargaun-Gagalphedi Road	1.65			1.65	-	1.65	
259	27VR259	Puwargaun-Kuinkelgaun-Gagalphedi Road	2.08			2.08	-	2.08	
260	27VR260	Ramecheebhanjyang-Hanumanebhanjyang Road	3.68			3.68	-	3.68	
261	27VR261	Ramkot-4-Ramkot 2, 3(Gotamthok) Road	1.38		1.38		1.38	-	
262	27VR262	Sallaghari-Talku Road	1.58		1.58		1.58	-	
263	27VR263	Samakhusi Chowk-Baniyatar Road	1.20	1.05	0.15		1.20	-	
264	27VR264	Samakhusi(Chauki)-Mahadevtar(Tokha Road)	0.51	0.51			0.51	-	
265	27VR265	Samakhusi(Prayashnager)-Horizen Road	0.78	0.78			0.78	-	
266	27VR266	Sanagaun-Bhulvu Pra.Vi.(Manichaur) Road	1.03			1.03	-	1.03	
267	27VR267	Sangamechowk(Kavresthali)-Dhalkap Road	0.67			0.67	-	0.67	
268	27VR268	Sangla(Bihanichowk)-Jhor Mahankal Road	1.83		1.83		1.83	-	
269	27VR269	Sangla-Kunjipogal(Sangla-2)-Jagat Road	1.37			1.37	-	1.37	
270	27VR270	Sanglachap-Karkithok Road	1.10			1.10	-	1.10	
271	27VR271	Sankhu-itakel-Bhaktapur Road	1.25		1.25		1.25	-	
272	27VR272	Sankhu-Lapsephedi Road	4.53			4.53	-	4.53	
273	27VR273	Sankhu-Pulabari Road	2.40			2.40	-	2.40	
274	27VR274	Sankhu-Salambutar-Susmakoirala Hospital-salinadi-Changu “	0.91	0.63	0.28		0.91	-	

SN	Code	Name of Road	Total length; km	Black Top; km	Gravel; km	Earthen; km	All weather	Fair weather	New Construction
275	27VR275	Sankhusumtol-Kartike-Link Road	0.75			0.75	-	0.75	
276	27VR276	Sankhusumtol Road	1.21			1.21	-	1.21	
277	27VR277	Sankhusumtol-Village Road	0.91			0.91	-	0.91	
278	27VR278	Sano Bhangal(Chapali Bhadrakali)-Panditgaun Road	1.06	0.23	0.83		1.06	-	
279	27VR279	Sanobharang-Tinghare Road	1.76	1.30	0.46		1.76	-	
280	27VR280	Sanyashigaun(Dahachowk) Road	0.64	0.64			0.64	-	
281	27VR281	Sapantirigaun-Chandesworigaun Road	1.04			1.04	-	1.04	
282	27VR282	Sarkigaun-Bisnumatigaun(Budhamikantha) Road	0.63			0.63	-	0.63	
283	27VR283	Satghatte Khola-Adhikarigaun Road	2.41			2.41	-	2.41	
284	27VR284	Sesmatipul-Bishnumati(Hiledol) Road	0.78	0.13	0.65		0.78	-	
285	27VR285	Setidevi 1-Gopaleshower Road	2.52			2.52	-	2.52	
286	27VR286	Setidevi(Bhanjyang)-Pokhari Road	0.93			0.93	-	0.93	
287	27VR287	Setidevi(Chokhel)-Powerhouse Road	1.32			1.32	-	1.32	
288	27VR288	Setidevi-8-Pokhari Road	1.84			1.84	-	1.84	
289	27VR289	Siddhartha Colony(Chapali) Road	0.68			0.68	-	0.68	
290	27VR290	Simaltar Gumba-Gokarna Road	1.83	1.83			1.83	-	
291	27VR291	Simkhandagaun-Thali Road	0.93			0.93	-	0.93	
292	27VR292	Sitapaila-8, 7-Inchangu(Aakasevdi) Road	1.34			1.34	-	1.34	
293	27VR293	Sitapaila Chowk-Kotsya Bhairab-Ramkot-4 Road	3.28		3.28		3.28	-	
294	27VR294	Sitapaila VDC-Ichangu-3 Road	0.77		0.77		0.77	-	
295	27VR295	Sitapaila-6, 7, 9-Chagdoldada Road	1.84	0.96	0.89		1.84	-	
296	27VR296	Sitapaila-Khaupatol Road	0.45	0.18	0.27		0.45	-	
297	27VR297	Sokhel-6-Dollu Road	1.45			1.45	-	1.45	
298	27VR298	Sokhel-6-Hattiban Road	1.67		1.67		1.67	-	
299	27VR299	Soldobato-Ramkot Road	3.83	0.91	2.92		3.83	-	
300	27VR300	Soyambhu(Silando)-Ichangu VDC Road	1.58		1.58		1.58	-	
301	27VR301	Suchatar-9-Birauti khola-Kankal devi School-Naikap-7	2.58			2.58	-	2.58	
302	27VR302	Sukedhara-Mandikhatar Road	0.94		0.94		0.94	-	
303	27VR303	Sukedhara-Nilopul(Kapan) Road	0.43	0.43			0.43	-	
304	27VR304	Sundarbati(Mahankal)-Bhanga(Mahankal) Road	11.91	0.44	1.48	9.99	1.92	9.99	
305	27VR305	KhariBOT Road(Thankot)	0.31	0.31			0.31	-	
306	27VR306	Sundarijal 7, 8-Maulkharka-Okhirini-Nuwakot Road	6.52			6.52	-	6.52	
307	27VR307	Sundarijal(Mulkharka)-Manichaur(Gagal gaun)-Chisapani "	8.05			8.05	-	8.05	
308	27VR308	Suntakhan Buspark-Piple-Tare Bhiir Link Road	0.90			0.90	-	0.90	
309	27VR309	Talku-Phakel Road	1.07			1.07	-	1.07	
310	27VR310	Thali-Danchi-Gajarkot Road	1.07		1.07		1.07	-	
311	27VR311	Thali chowk-Saibaba mandir(Thali) Road	0.55			0.55	-	0.55	
312	27VR312	Thali-Simkhadachowk-Uttarbahimi Chowk(gokarna) Road	2.30			2.30	-	2.30	
313	27VR313	Thali-Simkhadagaun-Nayagaun Road	1.48			1.48	-	1.48	
314	27VR314	Thankot-8(Totitol)-Khahare Road	1.90	0.27	1.63		1.90	-	
315	27VR315	Chaukibhanjyang-Jhule Road	3.18			3.18	-	3.18	
316	27VR316	Thankot Road-Matikhel(Thankot-2) Road	1.47	0.26	1.21		1.47	-	

SN	Code	Name of Road	Total length; km	Black Top; km	Gravel; km	Earthen; km	All weather	Fair weather	New Construction
317	27VR317	Thankot(Checkpost)-Matatirtha Road	1.15	0.24	0.91		1.15	-	
318	27VR318	Thankot(Telicom)-Matatirtha Road	2.47	1.44	1.03		2.47	-	
319	27VR319	Thankot-Dahelchowk-Indrastathan Road	4.70	0.05	3.80	0.85	3.85	0.85	
320	27VR320	Thulagaun-Chiseni Road	0.48			0.48	-	0.48	
321	27VR321	Thulobharang-Gairigaun-Pipalbot Road	1.71	1.14	0.56		1.71	-	
322	27VR322	Thulobharayang-Raniban Road	3.29	1.47	1.82		3.29	-	
323	27VR323	Tilangatar(Dhapasi)-Marga	0.31			0.31	-	0.31	
324	27VR324	Tinghare-Ichangu VDC Road	0.71		0.71		0.71	-	
325	27VR325	Timpiple(Jitpurphedi)-Gairigaun-Jitpurphedi Chowk Road	2.31		2.31		2.31	-	
326	27VR326	Tinthana(Kalanki)-Dhungaadda-Civilhomes Road	1.31		1.31		1.31	-	
327	27VR327	Tinthana-Bishnuudevi-Jarucha-Satungal Nayabazer Road	1.28		1.28		1.28	-	
328	27VR328	Tokha Bhutkhel-Jalpamandir(Gangabu) Road	1.62		1.62		1.62	-	
329	27VR329	Tokha Chandeswori-Tokha Saraswoti Road	1.66			1.66	-	1.66	
330	27VR330	Tokha RingRoad	0.84			0.84	-	0.84	
331	27VR331	Tokha Saraswoti-2-Khadka Bhadrakali Road	1.14	0.17		0.96	0.17	0.96	
332	27VR332	Tokha-Phutung(Nagpokhari) Road	2.30			2.30	-	2.30	
333	27VR333	TokhaSarsowati-Bisnumati Pul Road	0.83			0.83	-	0.83	
334	27VR334	Tribhuvan Highway-Thankot VDC Road	0.41	0.41			0.41	-	
335	27VR335	Trisulisadak-Mudkubhanjyang-Viewtower Road	1.65	0.66	0.99		1.65	-	
336	27VR336	Tusal-Siddhartha Colony Road	0.71			0.71	-	0.71	
337	27VR337	Veerkot-Ghatte khola-Ramkot-Agriculture Road	2.05		0.91	1.14	0.91	1.14	
338	27VR338	Yee chap-naya naikap vdc office Road	0.63		0.63		0.63	-	
	Total		503.72	91.25	113.62	298.85	204.87	298.85	-





Overall Road Inventory (DIM)

No. of Roads	Road Class	Total length; km	Black Top; km	Gravel; km	Earthen; km	Earthen; km	Fair weather	New Construction	All weather	Fair weather	New Construction
	Strategic Road network	165.38	132.21	8.00	25.17	140.21	25.17				
	Urban Roads	-	-	-	-	-	-				
36	District Road core network	519.92	5.93	75.16	438.83	81.09	438.83	19.09			
105	Village Roads (Tracked and Untracked)	809.30	-	26.75	782.55	26.75	782.55				
	Total	1,494.61	138.14	109.92	1,246.55	248.05	1,246.55	19.09			

District Road Core Network (DRCN)

SN	Road Code	Name of Road	Total length; km	Black Top; km	Gravel; km	Earthen; km	All weather	Fair weather	New Construction	VDCs/Municipality Passes
1	28DR001	Sole-Saidobato-Bhalche-Salme Road	23.80		15.00	8.80	15.00	8.80	2.00	Bhalche, Fikuri, Kaule, Manakamana, Salme
2	28DR002	Kimtang, I- Salme Road	2.50			2.50	-	2.50	9.63	Deurali, Kintang, Salme
3	28DR003	Trishuli (Coloni)-Deurali-Meghang-Kintang-Thambukhola Dhading Road	34.37		22.35	12.02	22.35	12.02		Bidur N.P., Deurali, Kalyanpur, Kintang, Tupche
4	28DR004	Deurali-Bungtang Road	3.09		1.50	1.59	1.50	1.59		Bungtang, Deurali
5	28DR005	Sole-Sahugaun-Bhumidevi U. Ma. Vi. Road	14.81			14.81	-	14.81		Bungtang, Deurali, Fikuri, Kaule, Manakamana
6	28DR006	Meghang Bhanjyang-Barsunchet Road	9.86			9.86	-	9.86		Barsunchet, Kintang, Samari
7	28DR007	Palastar, 9-Aangutar-Andherikhola-Akkare-Sole Road	8.53		3.71	4.83	3.71	4.83		Bidur N.P., Tupche, Manakamana
8	28DR008	Trishuli-Samari-Samaribhanjyang-Bharyangbhurung (Lokmarg)	17.86	3.59	14.27		17.86	-		Bidur N.P., Kalyanpur, Samari
9	28DR009	Mandredhunga-Gauribeshi-Kalikhola-Bhattagaun-Khadka Bhanjyang Road	16.23		2.30	13.93	2.30	13.93		Charghare, Khadag Bhanjyang
10	28DR010	Mandredhunga-Khadgabhanjyang-Dangsing-Kaphalpani Road	25.59	2.33		23.25	2.33	23.25		Bidur N.P., Budhasing, Charghare, Dangsing, Gorsyang, Khadag Bhanjyang
11	28DR011	Gorsyang-Shankhadevi U.Ma.Vi.-Hallephant-Bhorleni-Dangsing-Gumbadanda	7.76			7.76	-	7.76		Dangsing, Gorsyang
12	28DR012	Khaireni-Haldephat-Dansing Road	14.47			14.47	-	14.47		Budhasing, Dangsing, Gorsyang, Khadag Bhanjyang
13	28DR013	Devighat-Pusungtar-Khadgabhanjyang-Majhuwa-Ghorsyang "	8.33			8.33	-	8.33		Bidur N.P., Gorsyang, Khadag Bhanjyang
14	28DR014	Multhala-Chhatrekhola-Budhsing-Taruka-Dhading-Kahule "	22.94			22.94	-	22.94		Budhasing, Charghare, Khadag Bhanjyang, Taruka
15	28DR015	Darshantar(Budhasing)-Tarukabesi-Koshikhola Road	8.11			8.11	-	8.11		Budhasing, Taruka
16	28DR016	Gerkhutar-Chokade Road	13.85			13.85	-	13.85		Bageswori Chokade, Bidur N.P., Gerkhu
17	28DR017	Nuwakot-Bageshwori-Urteni-Katche-Mala Bhanjyang Road	23.99		9.99	14.00	9.99	14.00	7.46	Bageswori Chokade, Bidur N.P., Gerkhu, Khanigau, Lachyang, Narjmandap, Ralukadevi, Shikharbesi, Urleni
18	28DR018	Rammandir-Panchakanya-LamichhaneGaun-Falate Road	5.27			5.27	-	5.27		Khologauri Khanigau
19	28DR019	Fedibesi-Ganeshthan Ma.Bi.-Haldekalika Road	7.62			7.62	-	7.62		Bageswori Chokade, Ganeshthan, Kalikahalde
20	28DR020	Ganeshthan-Najarmandap-Dandako Pato Road	9.49			9.49	-	9.49		Ganeshthan, Lachyang, Narjmandap
21	28DR021	Dhikurepul-Bhaidandata(Suryamati)-Makatchaur-Mahendra Ma.Bi.	10.11			10.11	-	10.11		Suryamati, Thansing
22	28DR022	Kaulethana-Mahendra Ma.vi.-Thansingphat Road	13.98			13.98	-	13.98		Chaturale, Thansing

SN	Road Code	Name of Road	Total length; km	Black Top; km	Gravel; km	Earthen; km	All weather	Fair weather	New Construction	VDCs/Municipality Passes
23	28DR023	Ranipauwa-Chaturale-Belkot-Tadipul Road	21.04			21.04	-	21.04		Belkot, Chaturale, Kakani, Madanpur, Thansing
24	28DR024	Ratmate Ward No. - 7 ra 5 - Duipipal Dabali Road Road	4.61			4.61	-	4.61		Duipipal, Ratmate
25	28DR025	Simkhet-Bahundanda-Jiling VDC Office-Bagkhor Road	8.76			8.76	-	8.76		Belkot, Jiling
26	28DR026	Kolputar-Duipipal-Patle Road	43.75		6.05	37.70	6.05	37.70		Belkot, Duipipal, Jiling, Kakani, Kumari, Madanpur
27	28DR027	Aamkharka-Golma-Kalika Ma. Vi.-Lauke-Dhokabhanyang Road	6.59			6.59	-	6.59		Belkot, Chauthe
28	28DR028	Saibise-Salghari-Dahalthok-Ralukamaidan-Chilaunegaun-Bagmara Road	8.12			8.12	-	8.12		Kharanitar, Ralukadevi
29	28DR029	Saibise-Deurali-Bagmara-Malabhanyang Road	13.09			13.09	-	13.09		Ralukadevi, Samundratar, Shikharbesi, Sundaradevi, Urleni
30	28DR030	Samundratar-Ramati-Kutungkhola-Ghyangphedi Road	15.01			15.01	-	15.01		Ghyangphedi, Samundratar, Shikharbesi
31	28DR031	Samundratar-Hung-Kadeni-Kutumshang (Tourist Road)	13.96			13.96	-	13.96		Gaunkharka, Ghyangphedi, Rautbesi, Samundratar
32	28DR032	Laptandanda-Panchakanya-Ga.Bi.Sa. Bhawan Road	6.33			6.33	-	6.33		Panchkanya
33	28DR033	Aamkharka-Bahuntol-Schooldanda Road	7.85			7.85	-	7.85		Panchkanya, Thaprek
34	28DR034	Chahare-Likhukhola-Kabilas-Ghalebhanyang-Thaprek-Betini-Golubhanyang Road	32.68			32.68	-	32.68		Balkumari, Betini, Bhadratar, Chaughada, Kabilas, Mahakali, Panchkanya, Thansing, Thaprek
35	28DR035	Chahare-Shibalaya-Talakh-Tatibhanyang (Lokmarga)	12.52			12.52	-	12.52		Bhadratar, Chhap, Likhu, Mahakali, Sunkhani
36	28DR036	Gurje-Aaitaram Parti-Maidan-Chhap-Talakh Road	23.04			23.04	-	23.04		Chhap, Likhu, Samundradevi, Sikre, Talakh
	36	Total	519.92	5.93	75.16	438.83	81.09	438.83	19.09	

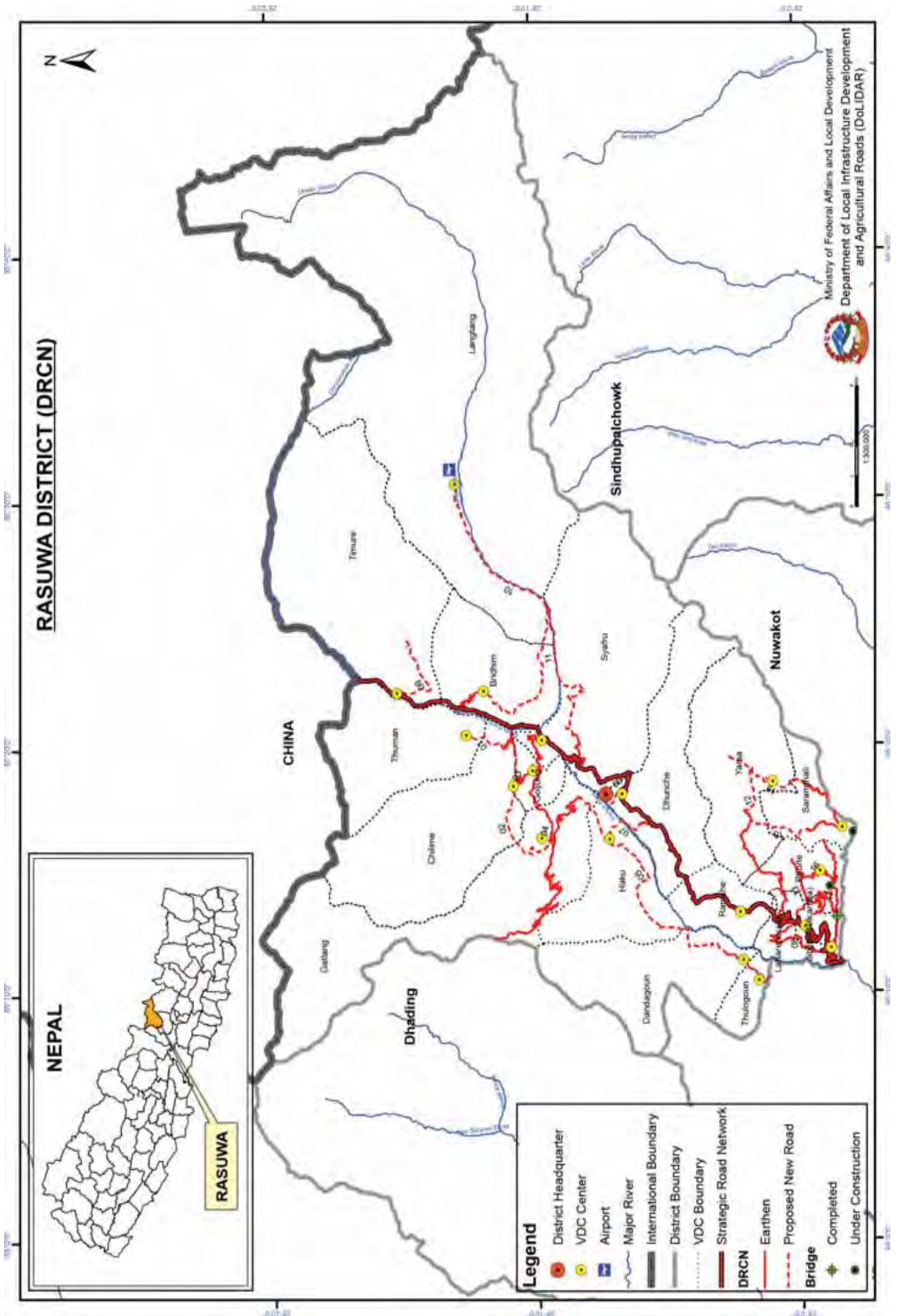
Village Roads

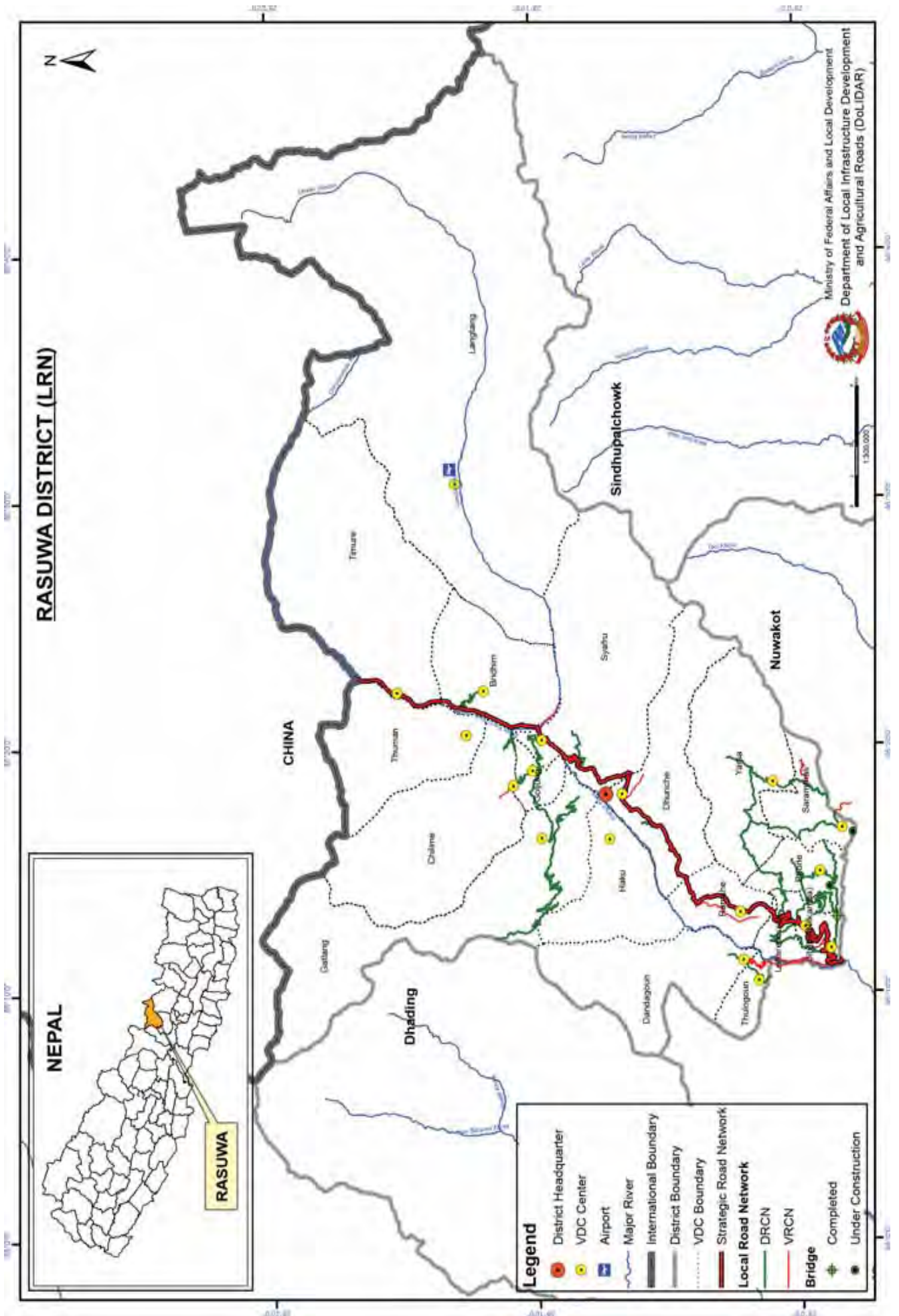
SN	Code	Name of Road	Total length; km	Black Top; km	Gravel; km	Earthen; km	All weather	Fair weather	New Construction
1	28VR001	Samari Bhanjyang-Thulo Dada-Phalante	10.07			10.07	-	10.07	
2	28VR002	Deurali Dada-Bhange-Kallari-Taksar-Bharyang	5.89			5.89	-	5.89	
3	28VR003	Tarukaghat-Kausini-Dhading	11.07			11.07	-	11.07	
4	28VR004	Dadakharka-Bhanjyangkharka-Tersapani	5.82			5.82	-	5.82	
5	28VR005	Samari Bhanjyang-Pregau-Kintang	8.82			8.82	-	8.82	
6	28VR006	Samari-Dansing	5.95			5.95	-	5.95	
7	28VR007	Kagune-Chiuribhanyang	8.25			8.25	-	8.25	
8	28VR008	Bidur N.P-Chambhanyang-Charghare-Kuwa(Deurali)	9.23			9.23	-	9.23	
9	28VR009	Pokharithok-Dharpani-Bhhatagaun	2.68			2.68	-	2.68	
10	28VR010	Mahendradhunga-Chhap-Kuwapani	2.56			2.56	-	2.56	
11	28VR011	Dhamale-Jiling VDC Bhawan-Khatiwodagaun-Duipipal	12.86			12.86	-	12.86	
12	28VR012	Bageshwori-Deuralidanda	3.29			3.29	-	3.29	
13	28VR013	Okharpauwa-Chauthe-Kumari-Kolputar	34.97		5.00	29.97	5.00	29.97	
14	28VR014	Barabise-Jyhanglipokhari	3.65			3.65	-	3.65	
15	28VR015	Dumrechar Road-Chindekharka	3.06			3.06	-	3.06	
16	28VR016	Dhulpul-Dumrechar-Belkot	3.47			3.47	-	3.47	
17	28VR017	Betrawati-Keraghar-Mahabir-Kuwapani-Bhorlebhanyang	3.19			3.19	-	3.19	
18	28VR018	Trishuli-Sole Bajar	6.33			6.33	-	6.33	
19	28VR019	Trishuli Bajar-Bogatigau-Keurini Bhanjyang	4.19			4.19	-	4.19	

SN	Code	Name of Road	Total length; km	Black Top; km	Gravel; km	Earthen; km	All weather	Fair weather	New Construction
20	28VR020	Ramche-Gerkhu	4.29			4.29	-	4.29	
21	28VR021	Dhikurebajar-Kalimati-Halde	1.99			1.99	-	1.99	
22	28VR022	Thansing-Suryamati-Malakot-Madanpur-Belkot-Taadi Pul	14.46			14.46	-	14.46	
23	28VR023	Shakti Ma.Vi-Dadakateri-Badhare-Malakot	7.89			7.89	-	7.89	
24	28VR024	Barahi-Bhrikuti School-Duikadam-Nayapul	6.36			6.36	-	6.36	
25	28VR025	Belkot-Kalighumti-Raikare-Bagaicha-Khaltepani-Bhrikuti	3.98			3.98	-	3.98	
26	28VR026	Deurahi-Gagara	3.87			3.87	-	3.87	
27	28VR027	Lauke-Dangmai	6.30			6.30	-	6.30	
28	28VR028	Ranipauwa-Gauribas-Jagare-Hile (Tourist Route)	8.90			8.90	-	8.90	
29	28VR029	Kaulthana-Sanochitre-Chauche-Dumrichaur	13.85			13.85	-	13.85	
30	28VR030	Bahumbesi-Dadakopato-Lachyang	5.35			5.35	-	5.35	
31	28VR031	Kharanitar-Praudanda	1.37			1.37	-	1.37	
32	28VR032	Kharanitar-Raluka Maidan-Chilaunegaun-Baghmara	3.66			3.66	-	3.66	
33	28VR033	Gadkhar-Aapraha	6.49			6.49	-	6.49	
34	28VR034	Sheretar-subdidada-Thantibhanjyang	9.49			9.49	-	9.49	
35	28VR035	Apraha-Rautar-Ghalebhanjyang	8.92			8.92	-	8.92	
36	28VR036	Kakani-Simje-Thapanati-Chajju-Kapaldadasadak	9.51			9.51	-	9.51	
37	28VR037	Gurje-Chhahare-Chapabote	14.91		8.23	6.68	8.23	6.68	
38	28VR038	Budhisera-Chhap	7.36			7.36	-	7.36	
39	28VR039	Budhisera-Bhadrtar	1.83			1.83	-	1.83	
40	28VR040	Thanabhanjyang-Sunkhani-Budhisera	4.79			4.79	-	4.79	
41	28VR041	Bhadrtar-Ghalebhanjyang	5.22			5.22	-	5.22	
42	28VR042	Chhandanda-Kalleri	1.83			1.83	-	1.83	
43	28VR043	Gurje-Dandagaun-Chihandanda-Bhadrtar	7.89			7.89	-	7.89	
44	28VR044	Arkhaule-Phedigaun-Bhanjyangthok	6.66			6.66	-	6.66	
45	28VR045	Maldanda-Dahalthok	2.93			2.93	-	2.93	
46	28VR046	Dandagaun-Mahakali	3.04			3.04	-	3.04	
47	28VR047	Mangala Ma.Vi-Todkebhanjyang-Mahakali	8.64			8.64	-	8.64	
48	28VR048	Kundala Ma.Vi-Gare-Manebhanjyang	6.74			6.74	-	6.74	
49	28VR049	Gurje-Samundradevi-Purmibhanjyang-Alchhe	11.26		3.00	8.26	3.00	8.26	
50	28VR050	Alchhe-Shikre-Gabisa Bhawan	3.42			3.42	-	3.42	
51	28VR051	Alchhe-Maidan-Chhap-Shivalaya	4.49			4.49	-	4.49	
52	28VR052	Dadhuwa-Majhuwa-Belkot	2.84			2.84	-	2.84	
53	28VR053	Mathilo Tame-Lamidanda-Bokedhunga	2.20			2.20	-	2.20	
54	28VR054	Samundrtar-Dadakharika	4.75			4.75	-	4.75	
55	28VR055	Mishrabhanjyang-Shikharbeshi Ga.Bi.Sa. Bhawan	1.82			1.82	-	1.82	
56	28VR056	Manebhanjyang-Gairigau-Rautebesi	0.88			0.88	-	0.88	
57	28VR057	Kharkhet-Thulo Golphu	8.89			8.89	-	8.89	
58	28VR058	Sano Golphu-Talakhu	8.40			8.40	-	8.40	
59	28VR059	Shivalaya-Patibhanjyang-Chisapani-Sundarijal	10.53			10.53	-	10.53	
60	28VR060	Pokhari (Likhu)-Taikote Village Road	8.16			8.16	-	8.16	
61	28VR061	Talakhut (Batase Village Road)	3.09			3.09	-	3.09	
62	28VR062	Shivalaya-Talakhut-Sundarijal	4.20			4.20	-	4.20	
		Sub-Total of Tracked Village Roads =	408.80	-	26.75	382.05	26.75	382.05	

Untracked Other Village Roads:

SN	Code	Name of Road	Total length; km	Black Top; km	Gravel; km	Earthen; km	All weather	Fair weather	New Construction
63	1	Chhahare-Kabilas (Sikra) Bhadrutar-9 Mahila Bhawan VDC Bhawan	9.00			9.00	-	9.00	
64	2	Aangegaira to Mahakali VDC Bhawan	5.00			5.00	-	5.00	
65	3	Koletar-Likhu VDC Bhawan	1.00			1.00	-	1.00	
66	4	Shivalaya -Borliang (Bhume Ni.Ma.Vi.) - Talakhu Road	7.00			7.00	-	7.00	
67	5	Aaitaram Parti-Sumundradevi VDC	2.00			2.00	-	2.00	
68	6	Aichhephedi-Sikre VDC Bhawan	1.50			1.50	-	1.50	
69	7	Jorchautara-Chandani - Tamkaghat Road	10.00			10.00	-	10.00	
70	8	Aapraha - Rahutar - Ghalebhanjyang Road	12.00			12.00	-	12.00	
71	9	Labdhu (Dhikure-Saamundratar Road) - Kalimati - Handekalika-Gahate Road	8.00			8.00	-	8.00	
72	10	Manebhanjyang -Jmdang -Sanogolphu-Betini VDC Bhawan -Golphubhanjyang	17.00			17.00	-	17.00	
73	11	Samundratar-Kameregaun - Balkumari VDC	8.00			8.00	-	8.00	
74	12	Satbise - Thaprek - Jaipa Ma.Vi. Road	10.00			10.00	-	10.00	
75	13	Gurje - Alehemaiddan - Mahendra Ma.Vi. Road	20.00			20.00	-	20.00	
76	14	Talankhu VDC Bhawan -Chisapani - Sundarijal Road	25.00			25.00	-	25.00	
77	15	Thankune Bhanjyang - Chipling -Kalopani - Golphubhanjyang "	10.00			10.00	-	10.00	
78	16	Salakhu-Chilaune - Kirnebagr-Bungtang- Chitribhanjyang Road	12.00			12.00	-	12.00	
79	17	Manakamana - Thandapani - Kahule Bhalchebeshi - Salme VDC Bhawan	22.00			22.00	-	22.00	
80	18	Barahi - Madanpur - Belkot - Tadi Jho.Pu. Road	10.00			10.00	-	10.00	
81	19	Shanti Bazar - Archale - Purano Gaun - Bhandare - Thulogaun	8.00			8.00	-	8.00	
82	20	Phalate - Halde - Chokade Road	7.00			7.00	-	7.00	
83	21	Nuwakot-Rawalswanra-Khanigaun- Phalante Road	6.00			6.00	-	6.00	
84	22	Samari Puranopani - Tundi - Meghang Road	10.00			10.00	-	10.00	
85	23	Partibhanjyang-kholekhark-Kalobhanjyang	15.00			15.00	-	15.00	
86	24	Jhagade - Mangaling - Pemaling Road	7.00			7.00	-	7.00	
87	25	Bohorebhanjyang - Sanobhorle - Rasuwa Road	10.00			10.00	-	10.00	
88	26	Satbise-Thaprek-Mangala Ma.Vi.-Aarukharka Road	9.00			9.00	-	9.00	
89	27	Deurali - Tallo Mahadevkharka - Kumari Road	12.00			12.00	-	12.00	
90	28	Sattari Pul - Bhadrutar 7 hudai Ghale Bhanjyang	8.00			8.00	-	8.00	
91	29	Budhishera-Bachhhala Ma.Vi. Matdan kendra-Lakuribhanjyang	7.00			7.00	-	7.00	
92	30	Khanigaun 3 - Narayandevi U.Ma.Vi. - Rameche - Borapani - Nuwakot Durbar	6.00			6.00	-	6.00	
93	31	Piple kalchhe - Archale - Beldanda Road	6.00			6.00	-	6.00	
94	32	Narjamandap-Bahumbeshi-Sathiya-Bangeshwara-Urle	15.00			15.00	-	15.00	
95	33	Gaunkharka 8, Pangutar - Lapang Road	3.00			3.00	-	3.00	
96	34	Naya Nepal Pra.Vi.-Katheri-Dhiki Jata-Chuilikel Road	7.00			7.00	-	7.00	
97	35	Tidubot Samari 2, 4 Bindu Keshar-Ma.Vi. Hudai Dhading	8.00			8.00	-	8.00	
98	36	Salakh Khola Barchet Salme Road	10.00			10.00	-	10.00	
99	37	Phikuri (Satdobato) - Gogane - Bhandare Tholo Gaun Rasuwa	6.00			6.00	-	6.00	
100	38	Samari Bhanjyang - Maiwal Phalate - Gaira Dhading	13.00			13.00	-	13.00	
101	39	Chhokang - Mathillo Kimantang Road	5.00			5.00	-	5.00	
102	40	Kumari 9, Chhabise - Digaun - Dumarechaur - Belkot Road	10.00			10.00	-	10.00	
103	41	Tadi Pul - Nalgaun - Bhattagaun - VDC Bhawan	10.00			10.00	-	10.00	
104	42	Diyale - Panchase - Kathurani	6.00			6.00	-	6.00	
105	43	Deurali-Okhereni-Meghang Road	7.00			7.00	-	7.00	
		Total of Untracked Other Village Roads =	400.50	-	-	400.50	-	400.50	-
	105	Total	809.30	-	26.75	782.55	26.75	782.55	-





Overall Road Inventory (DIM)

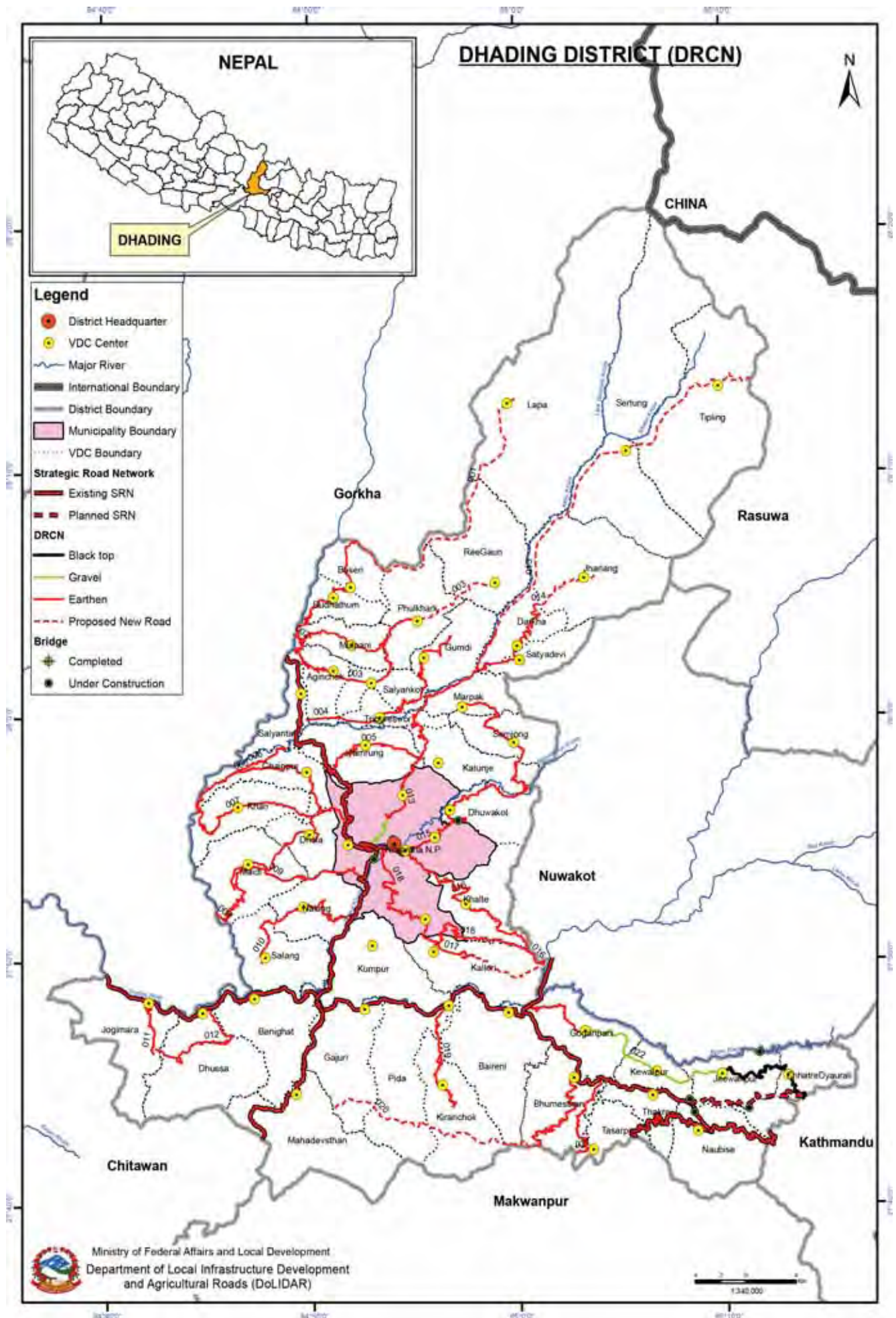
No. of Roads	Road Class	Total length; km	Black Top; km	Gravel; km	Fair weather	New Construction
	Strategic Road network	66.20	50.50	15.70	66.20	
	Urban Roads	-	-	-	-	
19	District Road core network	151.20	-	-	151.20	92.74
31	Village Roads (Tracked and Untracked)	157.92	-	-	157.92	-
	Total	375.32	50.50	15.70	66.20	92.74

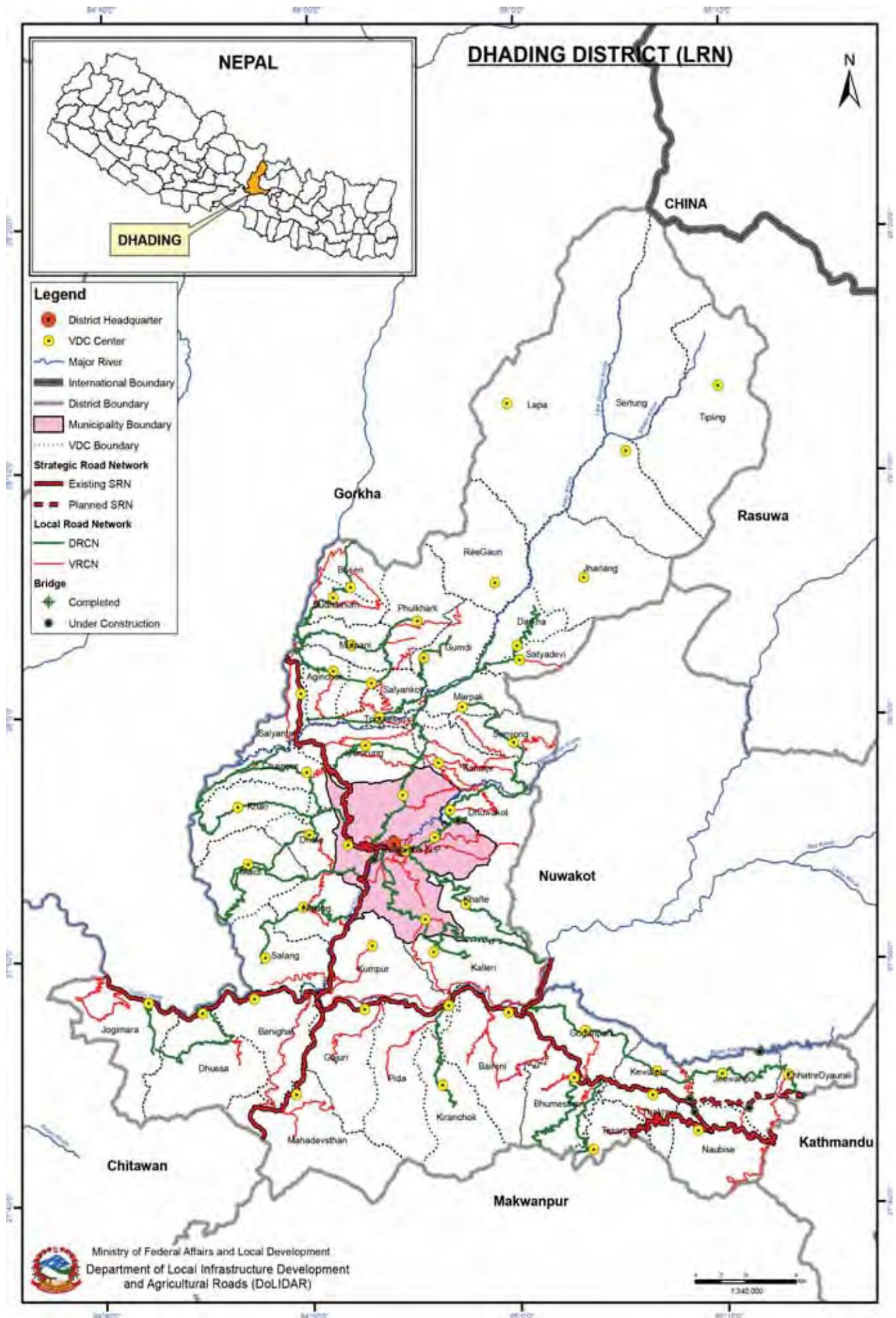
District Road Core Network (DRCN)

SN	Road Code	Name of Road	Total length; km	Black Top; km	Gravel; km	Earthen; km	All weather	Fair weather	New Construction	VDCs/Municipality Passes
1	29DR001	Ronga-Desigang-Mendogaun-Thuman-Dahalphedi-Rasuwadadi Hydro	4.18			4.18	-	4.18	3.36	Briddim, Chilime, Thuman
2	29DR002	Ronga-Kerabari-Thambuchet-Gatlang	0.80			0.80	-	0.80	11.18	Chilime, Gatlang
3	29DR003	Bahundanda-Goljung-Thambuchet	5.80			5.80	-	5.80		Chilimi, Goljung
4	29DR004	Syafru-Gatlang-Somdang	39.83			39.83	-	39.83		Gatlang, Goljung, Syafru
5	29DR005	Satdobato (Nuwakot)-Thulogaun-Dandagaun-Siruchet-Karumryang-Haku-Gre-Gatlang	11.54			11.54	-	11.54	20.17	Dandagaun, Gatlang, Haku, Tholugaun
6	29DR006	Rudraganga-Charan-Bhotekoshi	0.56			0.56	-	0.56	1.64	Dhuncha
7	29DR007	Sole-Bhimali-Hakubensi	4.00			4.00	-	4.00	1.63	Dhuncha
8	29DR008	Kalikaasthan-Dhunge-Karmi dadada-Banuwa	9.74			9.74	-	9.74		Dhaibung, Laharepauwa
9	29DR009	Timure-Khaide-Phyasing	-			-	-	-	7.09	Timure
10	29DR010	Lingling-Pelko-Briddim-Khamjing-Sherpagaun-Lama Hotel	5.23			5.23	-	5.23	23.51	Briddim, Langtang
11	29DR011	Barkhu-Brawal-Thulo Syabru-Langtang	9.20			9.20	-	9.20	8.13	Briddim, Langtang, Syaphru
12	29DR012	Syaubari-Laukil-Doklang-Yarsa	13.49			13.49	-	13.49	5.68	Bhorle, Dhaibung, Laharepauwa, Yarsa
13	29DR013	Kalikaasthan-Jibjibe-Saryum	5.50			5.50	-	5.50		Dhaibung, Bhorle
14	29DR014	Jijive-Rupsepani-Bhadaure-Dharapani	6.74			6.74	-	6.74		Dhaibung, Bhorle
15	29DR015	Dasmure-SetiDevi-Dhuseni-Rupepani	4.44			4.44	-	4.44		Dhaibung, Bhorle
16	29DR016	Koldada-Aapchaur-Badahare-Chiti-Khalchet	7.00			7.00	-	7.00		Bhorle
17	29DR017	Bogatitai-Simle-Bhorle-Parchyang	12.11			12.11	-	12.11		Laharepauwa, Dhaibung, Bhorle
18	29DR018	Lachyang(Nuwakot)-Saramthali-Patikharka-Parchyang	8.00			8.00	-	8.00	1.56	Saramthali, Yarsa
19	29DR019	Lachyang(Nuwakot) -Nirku Bhanjyang-Yarsa	3.04			3.04	-	3.04	8.77	Saramthali, Yarsa
	19	Total	151.20	-	-	151.20	-	151.20	92.74	

Village Roads

SN	Code	Name of Road	Total length; km	Black Top; km	Gravel; km	Earthen; km	All weather	Fair weather	New Construction
1	29VR001	Chilime Road	1.27			1.27	-	1.27	-
2	29VR002	Santibazaar(Nuwakot)-Maulungbesi-Hakubesi-Syafrubesi	5.46			5.46	-	5.46	
3	29VR003	Satdobato-Thulogaun-Dandagaun-Siruchet-Karumaryang-Haku-Gre-Gatlang(Part of 29DR005)	11.22			11.22	-	11.22	
4	29VR004	Banuwa-Kuwapani	2.55			2.55	-	2.55	
5	29VR005	Bogatitar-Chaukitar-Banuwa	2.17			2.17	-	2.17	
6	29VR006	Syafrubesi-Ghodatabela-Langtang-Kyarjung-Ganjala Himal	2.06			2.06	-	2.06	
7	29VR007	Shiva Mandir-Hospital Sadak	3.28			3.28	-	3.28	
8	29VR008	Satmaran(Nuwakot)-Ghalegaun Saramthali	1.64			1.64	-	1.64	
9	29VR009	Lachyang(Nuwakot) -Nirku Bhangyang-Yarsa (Part of 29DR019)	2.76			2.76	-	2.76	
		Sub-Total of Tracked Village Roads =	32.42	-	-	32.42	-	32.42	-
		Village Roads (No GPS Tracking)							
10	1	Ronga khola-Pajung-Tatopani-Sangjen Khola	10.00			10.00	-	10.00	
11	2	Parchyang-Ghichet-Yubra-Yarsa	8.00			8.00	-	8.00	
12	3	Pairbesi-Kuwapani-Bhalayadanda-Manigaun	10.00			10.00	-	10.00	
13	4	Ramche-Palep-Karmidada	10.00			10.00	-	10.00	
14	5	Maitung-Siruchet-Karumaryang-Khadku-Dadagaun	25.00			25.00	-	25.00	
15	6	Simle-Salimebhitta-Pairegaun-Thulogaun-Dandagaun	4.00			4.00	-	4.00	
16	7	Laharepauwa-Dikhet-Bhorlekhet-Sadhi Khola	5.00			5.00	-	5.00	
17	8	Betini-Upallopauwa-Chhap	3.50			3.50	-	3.50	
18	9	Sanukhola-Danusara-Partikharka	4.00			4.00	-	4.00	
19	10	Ronga-Khanjing Sadak	6.00			6.00	-	6.00	
20	11	Shivamandir-Nagung Sadak	3.00			3.00	-	3.00	
21	12	Zyanglang-Aledanda-Launkil	7.00			7.00	-	7.00	
22	13	Sapeche-Ghattekholo(Mini Gosaikunda)	2.00			2.00	-	2.00	
23	14	Thulo Bharkhu-Tatopani(Bhote Koshi)	3.00			3.00	-	3.00	
24	15	Tiluchet-Tatopani	1.50			1.50	-	1.50	
25	16	Lumbudanda-Arukharaka	6.00			6.00	-	6.00	
26	17	Dharapani-Taruke	3.50			3.50	-	3.50	
27	18	Bhanyang-Kavre-Dhunge	2.50			2.50	-	2.50	
28	19	Majhgaun-Chhap	1.50			1.50	-	1.50	
29	20	Syafru-Nau-Syo-Grey	4.00			4.00	-	4.00	
30	21	Kalikaasthan Petrolpump-Dhakal danda	3.00			3.00	-	3.00	
31	22	Dhuncha Ward No. 5, 6 Road	3.00			3.00	-	3.00	
		Total of GPS Untracked Village Roads =	125.50	-	-	125.50	-	125.50	-
		Total GPS Tracked and Untracked Village Roads =	157.92	-	-	157.92	-	157.92	-





District Code and Name District Category

30 Dhading Hill Province No.: 3

Overall Road Inventory (DIM)

No. of Roads	Road Class	Total length; km	Black Top; km	Gravel; km	Earthen; km	Gravel; km	Earthen; km	All weather	Fair weather	New Construction
	Strategic Road network	173.08	114.88	20.20	38.00			135.08	38.00	
	Urban Roads	26.00	10.00	-	16.00			10.00	16.00	
22	District Road core network	491.74	15.21	24.88	451.65			40.09	451.65	65.51
122	Village Roads (Tracked and Untracked)	844.30	-	-	844.30			-	844.30	
	Total	1,535.12	140.09	45.08	1,349.95			185.17	1,349.95	65.51

District Road Core Network (DRCN)

SN	Road Code	Name of Road	Total length; km	Black Top; km	Gravel; km	Earthen; km	All weather	Fair weather	New Construction	VDCs/Municipality Passes
1	30DR001	Siktar-Budhathum-Basari-Manbu-Lapa Road	19.50			19.50	-	19.50	25.02	Salyantar, Budhathum, Basari, Manbu(Gorkha), Lapa
2	30DR002	Thulbeshi-Muchowk-Sukbhanjyang (Mulpami) Road	11.79			11.79	-	11.79		Basari, Phulkharka
3	30DR003	Siktar-Aginchowk-Salyankot-Sukbhanjyang-Phulkharka-Ri	27.76			27.76	-	27.76		Salyantar, Aginchowk, Salyankot, Phulkharka, Ri Gaon
4	30DR004	Heping-Kahare-Rigne-Satdobato-Chimjog-Ri	23.57			23.57	-	23.57		Salyankot, Gumdi
5	30DR005	Golabhanjyang-Chambhanjyang-Simle-Todke	12.61			12.61	-	12.61		Jyamrung, Katunje
6	30DR006	Palpabhanjyang-Hulakbhanjyang-Chainpur-Rampur-Bangaraha-Salyantar Road	22.24			22.24	-	22.24		Muralibhanjyang, Chainpur
7	30DR007	Hulakbhanjyang-Sadhbhanjyang-Khari-Bhunkotghat-Rampur	23.06			23.06	-	23.06		Khari, Chainpur
8	30DR008	Sadhbhanjyang-Dhola-Dudebhanjyang-Samibhanjyang-Satdobato-Thulichaur Road	23.91			23.91	-	23.91		Dhola, Maudi
9	30DR009	Sasah-Amarai-Thulichaur Road	15.14			15.14	-	15.14		Muralibhanjyang, Nalang, Maudi
10	30DR010	Kalidhaha-Archale-Pipahalang-Thati bhanjyang-Khirre-Ipani-Kamalabari-Maidan	17.17			17.17	-	17.17		Salang, Nalang
11	30DR011	Majimtar-Bharpang-Aaibhung-Gothibhanjyang-Dumbang Road	7.84			7.84	-	7.84		Jogimara
12	30DR012	Charaudi-Chauki-Brang-Chailing Road	15.68			15.68	-	15.68		Dhussa
13	30DR013	Sankosh-Tipling-Somdang Road	34.97	1.00	5.28	28.68	6.28	28.68	33.62	Sankosh, Jyamrung, Katunje, Tripureshwor, Marpak, Gumdi, Darkha, Jharlang, Sertung, Tipling
14	30DR014	Kintangfedi-Raute-Bachhala-Brichet-Kuri-Aadhthali Road	13.16			13.16	-	13.16	6.87	Satyadevi, Darkha, Jharlang
15	30DR015	Dhadingbeshi-Bharyangbhurung-Tharpu-Semjong-Marpak Road	41.09			41.09	-	41.09		Nilkantha, Dhuwakot, Katunje, Semjong, Marpak
16	30DR016	Dhadingbeshi-Khalte-Phosretar Road	26.03			26.03	-	26.03		Nilkantha, Khalte, Kalleri
17	30DR017	Pokhariyaon-Barbhanjyang-Dumrichaur-Phosretar Road	11.84			11.84	-	11.84		Kalleri
18	30DR018	Dhadingbeshi-Sunaulabazar-Phosretar Road	35.41	0.23	0.24	34.94	0.47	34.94		Nilkantha, Sunaulabazar, Kalleri
19	30DR019	Adamghat-Majuwa-Thumki Road	18.00		1.90	16.10	1.90	16.10		Pida, Kiranchowk
20	30DR020	Simle-Lekmaldung-Bhumechuli-Brumdi-Kandrang Gadhri Road	37.73			37.73	-	37.73		Bhumesthan, Kiranchowk, Pida, Gajuri

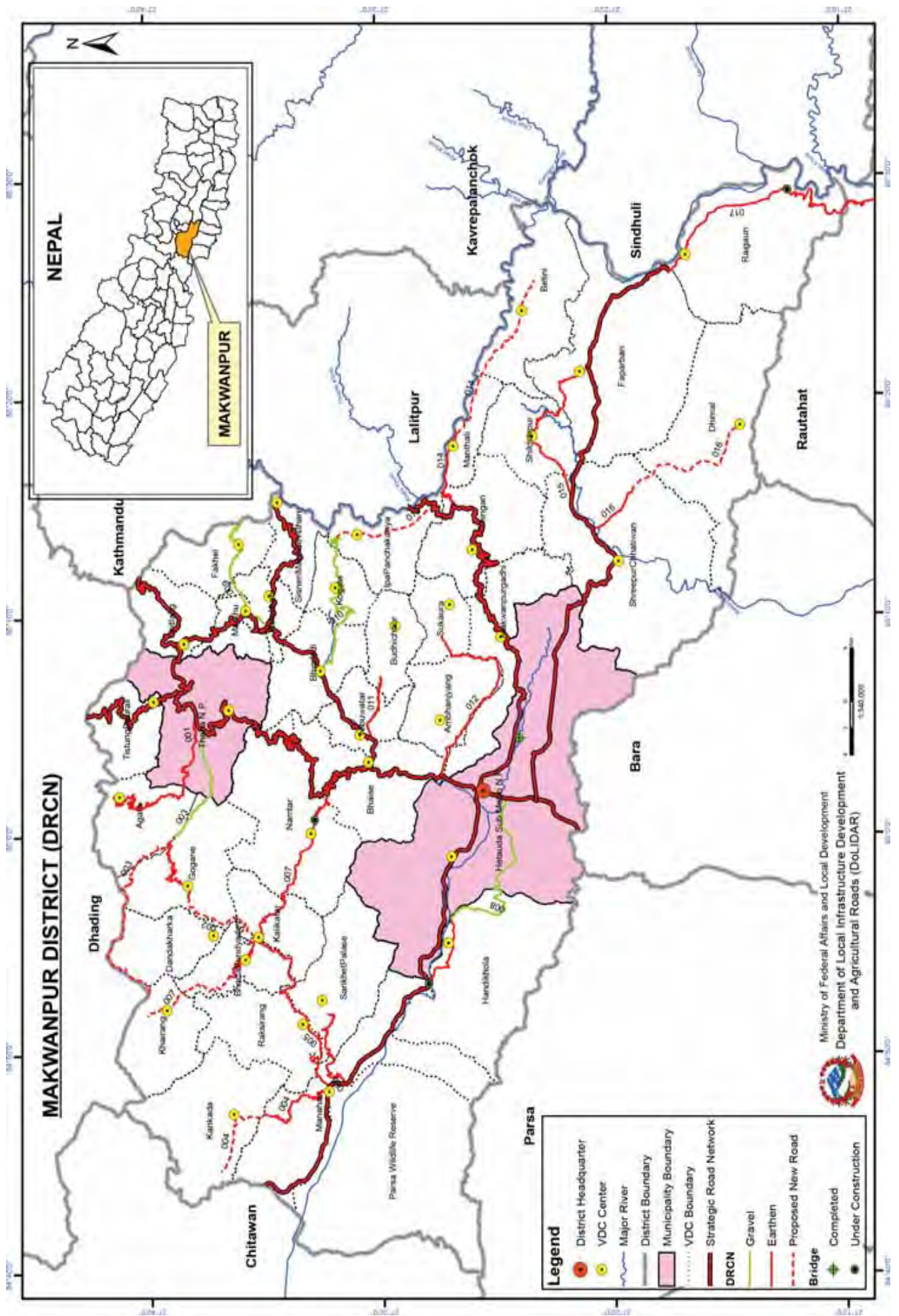
SN	Road Code	Name of Road	Total length; km	Black Top; km	Gravel; km	Earthen; km	All weather	Fair weather	New Construction	VDCs/Municipality Passes
21	30DR021	Mahadevbeshi-Ratmate-Kamrang-Agra Road	12.82	0.113			0.11	12.70		Bhumesthan, Tasarpu
22	30DR022	Bhimdhunga-Lamidada-Galchhi Road	40.44	13.87	17.45	9.13	31.32	9.13		Chhatredeurali, Jeebanpur, Kewalpur, Goganpani
	22	Total	491.74	15.21	24.88	451.65	40.09	451.65	65.51	

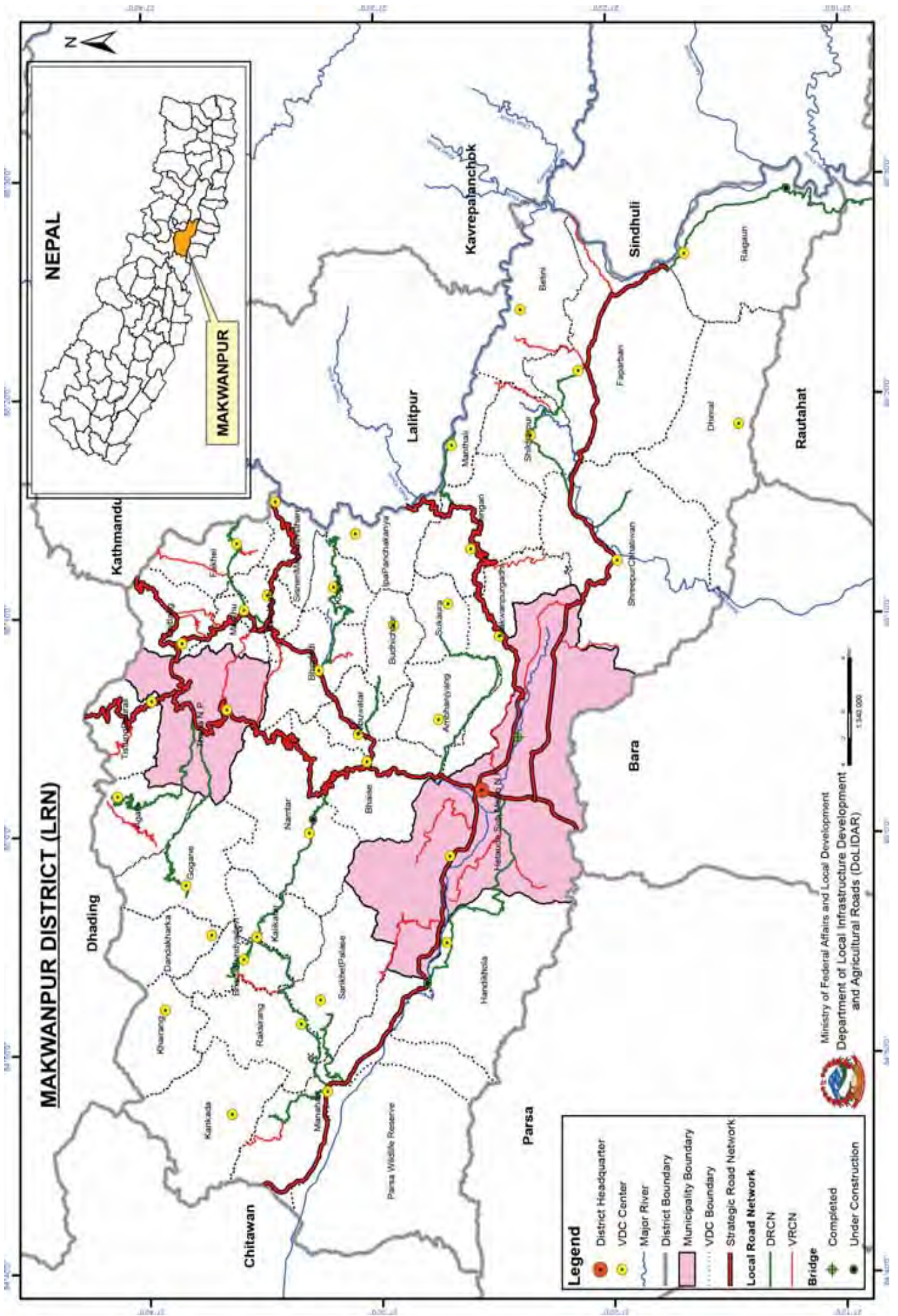
Village Roads

SN	Code	Name of Road	Total length; km	Black Top; km	Gravel; km	Earthen; km	All weather	Fair weather	New Construction
1	30VR001	Richoktar-Irang-Lamidanda-Solabhaia-Bhandara(Chitiawan) Road	30.00			30.00	-	30.00	
2	30VR002	Chandragiri-Toplang-Gurdum-Pokharichaur Paryatan marg	7.00			7.00	-	7.00	
3	30VR003	Jogitar-Chyangli-Sundar-Nagi sadak (Makawanpur jodne)	15.50			15.50	-	15.50	
4	30VR004	Mahadevsthan-Simtar-Jarung Sadak	5.00			5.00	-	5.00	
5	30VR005	Bharyangbhurung-Katunje Bazar- Khahare	19.00			19.00	-	19.00	
6	30VR006	Banechaur-Puranochhap-Dharuhgaun-ratmate Sadak	5.20			5.20	-	5.20	
7	30VR007	Buddha Marg(Tikang-Jogimara-Kaule)	20.00			20.00	-	20.00	
8	30VR008	Mahadevbesi-Nigale-Aagra (Makawanpur) Sadak	5.00			5.00	-	5.00	
9	30VR009	Chauki-Syadul sadak	17.00			17.00	-	17.00	
10	30VR010	Bharmale-Timelsena gaun-Bistagaun-Charange Sadak, Jyamrung	4.00			4.00	-	4.00	
11	30VR011	Simle-Aagra Sadak	15.00			15.00	-	15.00	
12	30VR012	Gajuri-Rambajar-Vadaure-Belbhanjyang-Hatiya-Jyamirebhanjyang-Walsingh Nangi Sadak(Ward No. 4 & 9)	14.60			14.60	-	14.60	
13	30VR013	Tamsaling Marg(Karkidada, Kiranchok, Pimma, Mahadevsthan, Brumdi)	7.00			7.00	-	7.00	
14	30VR014	Hugdikhola-Jabang Sadak, Jogimara	2.00			2.00	-	2.00	
15	30VR015	Todke-Pujanidanda-Dhamalagaun-Shreeswara-Maiyadevsthan Dhuwakot	4.00			4.00	-	4.00	
16	30VR016	Ganeshsthan-Chisapani-Salyankot Sadak(Paryatan marg)	5.60			5.60	-	5.60	
17	30VR017	Filmhall chok-Chisapani-Bajhokhet-Jalbire-Tallobeshi, Sunaulobazaar, Nilkantha	7.00			7.00	-	7.00	
18	30VR018	Pandhare-Kaule-Tamuka Sadak, Nilkantha	10.00			10.00	-	10.00	
19	30VR019	Tripureswor 5 Khaireni-Damai gaun-Adhamara Tilahar Fulbari Road	4.00			4.00	-	4.00	
20	30VR020	Ankhusangu(KhaharE Bazar)- Pauwaphant- Gairigau-Lapang	2.00			2.00	-	2.00	
21	30VR021	Parewatar-Pipaltar-Phosretar sadak	27.00			27.00	-	27.00	
22	30VR022	Tripureswor 3 Khahare-Dilhi Salyankot 4 Chisapani	6.50			6.50	-	6.50	
23	30VR023	Sunaulabazaar-Khalte Patle-Kaule sadak (Paryatan marg)	2.00			2.00	-	2.00	
24	30VR024	Mahadevbesi-Chandisthan-Halthum- Goganpani	6.00			6.00	-	6.00	
25	30VR025	Milantol-ghaitchautaro Sadak, Sankosh	5.00			5.00	-	5.00	
26	30VR026	Mahadevbesi-Ranibari-Hapsechaur-Thakre	11.00			11.00	-	11.00	
27	30VR027	Dovantar-Mandali-Milanchok sadak	5.00			5.00	-	5.00	
28	30VR028	Charange-Rip Betini-Kewara mauth-Polchet-Niranjana Ma.Vi.-Thala-Dharapani-Archale-Kosinchet-Barsunchet (Nuwakot)-Dhokarpur-Mangaladevi Ma.Vi.-Di bazaar-Kintangphedi Sadak	7.00			7.00	-	7.00	
29	30VR029	Syauli-Bhangkhark-Todke sadak	2.50			2.50	-	2.50	
30	30VR030	Mahadevbesi-Sangramtar-Thumka-Bhumessthan Sadak	7.00			7.00	-	7.00	
31	30VR031	Bungchung-Kamalabari-Basant Sadak (Salang)	8.00			8.00	-	8.00	
32	30VR032	Khahare-Fulbari-Belung-Aapechaur Sadak	15.00			15.00	-	15.00	
33	30VR033	Chepang basti sadak (Talti-Chimbanj-Simtar--Palung Bhandara sadak jodne Chaukibhanjyang)	7.00			7.00	-	7.00	
34	30VR034	Mastar-Kalikasthan-Karkidada-Chukulbhanjyang-Koilikharka-Tukting-Baigu-Kauledanda Sadak	21.00			21.00	-	21.00	

SN	Code	Name of Road	Total length; km	Black Top; km	Gravel; km	Earthen; km	All weather	Fair weather	New Construction
35	30VR035	Thambu-Manetari Sadak	4.50			4.50	-	4.50	
36	30VR036	Birta-Sumpokhari-Ranjanpani Sadak	4.00			4.00	-	4.00	
37	30VR037	Mahadesthan 6 Belbhanjyang-Sundarnagi-Chhekre, Pida, Mahau sadak	2.00			2.00	-	2.00	
38	30VR038	Mahadevbesi-Halfthum-Goganpani Sadak	8.00			8.00	-	8.00	
39	30VR039	Adamghat-Aamdanda-Pokharigaun-Jalkini-Bhorle-Khalte sadak	12.00			12.00	-	12.00	
40	30VR040	Semjong Chautara-Gaira-Phalate/Nuwakot	10.00			10.00	-	10.00	
41	30VR041	Nigalpani-Jalamukhi-Chhapgaun-Salbas Sadak	4.00			4.00	-	4.00	
42	30VR042	Chalise-Belbhanjyang sadak	4.00			4.00	-	4.00	
43	30VR043	Simle-Kuchulibhanjyang-Chukulibhanjyang Mahadevkhark-Lothar Sadak	14.00			14.00	-	14.00	
44	30VR044	Satghumti-Mulkhola-Thakam-Bahunthan, Thakre, Tasarpu Sadak	7.00			7.00	-	7.00	
45	30VR045	Mahadesvhan (Talti)-Lawang-Chyatra, Chepang Marg sadak	5.00			5.00	-	5.00	
46	30VR046	Belung-Mahabhir-Nagswara-Devasthan sadak, Phulkhark	6.00			6.00	-	6.00	
47	30VR047	Aahaldanda-Khurpekholo-Belgaira-Raniban-Jyamrung, Sankosh, Jyamrung	3.00			3.00	-	3.00	
48	30VR048	Sachipal-Chachuli-Khirbote-Kagatepakha-Manbu Sadak, Budhathum	2.50			2.50	-	2.50	
49	30VR049	Baguwa-Raimate-Satdobate sadak	5.00			5.00	-	5.00	
50	30VR050	Ranipauwa (Salyantar)-Arughat-Thulibesi	7.00			7.00	-	7.00	
51	30VR051	Deurali (Chainpur)-Bangeraha-Ranipauwa Sadak	10.20			10.20	-	10.20	
52	30VR052	Gairigaun-Salle-Jumredanda sadak, Jyamrung, Sankosh	5.00			5.00	-	5.00	
53	30VR053	Hanumadanda-Simle-Jyamrung Sadak	7.00			7.00	-	7.00	
54	30VR054	Tripureswor 6 Aakhu Sangu Jajiale-Siureni-Katunje sadak	5.00			5.00	-	5.00	
55	30VR055	Kintang-Saisaura-Bhirban-Satyadevi Road	1.50			1.50	-	1.50	
56	30VR056	Syauli -Gairigaun-Chambhanjyang, Sankos, Jyamrung Road	9.00			9.00	-	9.00	
57	30VR057	Maheshdovan-Sutkeridhunga-Palchok-Sagine-Chukulbhanjyang Sadak	12.50			12.50	-	12.50	
58	30VR058	Siureni-Odare-Lapudada-Manbu Sadak	12.00			12.00	-	12.00	
59	30VR059	Benighat VDC-Bahuntar-Aadhama-Janagaun-Moriya-Irang-Solabhaja (Chitawan), Paryatan marg	30.00			30.00	-	30.00	
60	30VR060	Budhathum, 4-Aahaldanda-Dandagaun-Bhainse sadak	8.00			8.00	-	8.00	
61	30VR061	Raute-Melchaur-Satyadevi Sadak	2.50			2.50	-	2.50	
62	30VR062	Parewatar Kumpur-Sunaulabajar	12.00			12.00	-	12.00	
63	30VR063	Siktar-Birta-Fallokaste-Sumpokhari-Belung	5.00			5.00	-	5.00	
64	30VR064	BalautalDeurali-Majuwa-Dadagaun-Mahalaxmi	6.00			6.00	-	6.00	
65	30VR065	Baghkor-Keureni-Tarke pida-Chyangli Sadak	6.00			6.00	-	6.00	
66	30VR066	Salyantar-Churretar Sadak	3.50			3.50	-	3.50	
67	30VR067	Sukaura-Tarukharka-Sunabalazaar Sadak, Sunaulabajar	2.00			2.00	-	2.00	
68	30VR068	Salyantar vdc-Golang Bhimsenshan	2.00			2.00	-	2.00	
69	30VR069	Lamachira-Belbote-Sagarbhanjyang Sadak, Kiranchok	5.00			5.00	-	5.00	
70	30VR070	Chiddhikhola-Devasthan-Kudule Motorbato, Sankos	4.00			4.00	-	4.00	
71	30VR071	Maheshdovan-Raudanda-Karkidanda	7.00			7.00	-	7.00	
72	30VR072	Milanchok-Bajogara-Kaprigaun-Simle	7.00			7.00	-	7.00	
73	30VR073	Kineri-Kashiramdanda-Dholanayabazar	5.00			5.00	-	5.00	
74	30VR074	Thakre 3 Setidevi-Dhaireni-Thakam sadak	3.00			3.00	-	3.00	
75	30VR075	Bahuntar-Janagaun	3.00			3.00	-	3.00	
76	30VR076	Aamdanda-Pipaltar-Majuwatar-Jogitar	5.00			5.00	-	5.00	
77	30VR077	Amarwati-Kumalgaun-Dholamandali	4.00			4.00	-	4.00	
78	30VR078	Aathmile Singhkadgaun Gairigaun Mannedada Lamagaun Ratomatte Bhangyangpokhari sadak	7.00			7.00	-	7.00	
79	30VR079	Aathkilo-Pokharidanda-Chakmake-Ranimala	4.00			4.00	-	4.00	
80	30VR080	Tailorampur-Akaltar-Taribesi	6.50			6.50	-	6.50	

SN	Code	Name of Road	Total length; km	Black Top; km	Gravel; km	Earthen; km	All weather	Fair weather	New Construction
81	30VR081	Rayotar-Gyastar-Subitar	4.00			4.00	-	4.00	
82	30VR082	Deurali-Ekaltar (Chainpur) ko trail bridge sadak	5.00			5.00	-	5.00	
83	30VR083	Thulibeshi-Jivanpur-Kolpukhola	11.00			11.00	-	11.00	
84	30VR084	Darkha-Jansang-Ree	12.00			12.00	-	12.00	
85	30VR085	Dardare Raigaun-Richhap	4.00			4.00	-	4.00	
86	30VR086	Salbas-Vakare Sadak	4.00			4.00	-	4.00	
87	30VR087	Dharke-Swara-Jivanpur	6.00			6.00	-	6.00	
88	30VR088	Kamere-Chuwakhark	4.00			4.00	-	4.00	
89	30VR089	Niyabote-Ramche-Duidhare	4.00			4.00	-	4.00	
90	30VR090	Chisapani dhara-Narsaribhanyang-Chhatredeurali Sadak	8.00			8.00	-	8.00	
91	30VR091	Chhatrepati-Patlechar-Kolpukhola	10.00			10.00	-	10.00	
92	30VR092	Ratmate-Dhodeni-Jaubari	5.00			5.00	-	5.00	
93	30VR093	Mahadevsthan-Kuwapanitar-Gyastar	3.00			3.00	-	3.00	
94	30VR094	Simbesi-Sallaghari sadak	7.00			7.00	-	7.00	
95	30VR095	Bhanyangpokhari-Swanagaun-Chhatre	6.00			6.00	-	6.00	
96	30VR096	Sadhanyang-Daregauda-Barahkalika	3.00			3.00	-	3.00	
97	30VR097	Baguwa-Bistari	4.00			4.00	-	4.00	
98	30VR098	Chiyandanda-Chisapani-Salleghari sadak, Salyankot	3.00			3.00	-	3.00	
99	30VR099	Pipalbot-Dudebhanyang-Baditar-Palechaur	4.00			4.00	-	4.00	
100	30VR100	Maidi bhanyang(Mu. Va)- Krishi form Nalang Sadak	5.50			5.50	-	5.50	
101	30VR101	Salleghari-Sunpokhari-Mulpani sadak	7.00			7.00	-	7.00	
102	30VR102	Khanikhola-Health post-Barhabise-Toplang sadak	5.00			5.00	-	5.00	
103	30VR103	Budhathum-Banskharka-Suk bhanyang Sadak	3.00			3.00	-	3.00	
104	30VR104	Satghumti-Khanayokhark-Kamitar Sadak, Thakre	5.00			5.00	-	5.00	
105	30VR105	Khanikhola-Amare-Dumtar Sadak, Naulise	3.00			3.00	-	3.00	
106	30VR106	Ghatkhet-Bimire-Dhandkharka-rijalthok-Sunaulabazaar Maidan-Bhorle Sadak	4.00			4.00	-	4.00	
107	30VR107	Baguwa-Ratmate-Suk bhanyang Sadak, Fulkharka	3.50			3.50	-	3.50	
108	30VR108	Pakhale-Lamachira-Chamanpur Tamsaling sadak, Kiranchok	5.00			5.00	-	5.00	
109	30VR109	Badbhanyang-Kaphalchaur-Lapse-Devithan-Majuwa-Gurdum-Pokharichaur sadak	7.00			7.00	-	7.00	
110	30VR110	Nalang-Thati-Bistari-Kinnari Sadak	5.00			5.00	-	5.00	
111	30VR111	Aathkilo-Pokharidanda-Chiurpati-Kewalpur Sadak	8.00			8.00	-	8.00	
112	30VR112	Damahadhunga-Kolpukhola Sadak, Jiwanpur	5.00			5.00	-	5.00	
113	30VR113	Sukbhanyang-Khop-Marauti Sadak, Mulpani	3.20			3.20	-	3.20	
114	30VR114	Sallaghari-Vadaure-Thapanati Sadak	5.00			5.00	-	5.00	
115	30VR115	Dharke-Batasedanda-Aacharya pokhari-Kolpu khola Sadak	12.00			12.00	-	12.00	
116	30VR116	Selledada-Orleni-Thopal Khola Sadak, Katunje	5.00			5.00	-	5.00	
117	30VR117	Amarai-Naharkigaun-Aprichhap sadak	5.00			5.00	-	5.00	
118	30VR118	Kindari-Kashiram dada-Sami bhanyang, Nalang	2.50			2.50	-	2.50	
119	30VR119	Charange-Siureni-Lapang Sadak, Katunje	2.00			2.00	-	2.00	
120	30VR120	Gyastar-Dwarthok, Gajuri sadak	3.00			3.00	-	3.00	
121	30VR121	Maidi bhanyang-Paunetar Sadak, Nalang	4.00			4.00	-	4.00	
122	30VR122	Sunaulabazaar Nawalpur -Kumpur Tower Sadak	3.00			3.00	-	3.00	
	122	Total	844.30	-	-	844.30	-	844.30	-





Overall Road Inventory (DIM)

No. of Roads	Road Class	Total length; km	Black Top; km	Gravel; km	Earthen; km	Earthen; km	Gravel; km	All weather	New Construction	Fair weather	All weather	Fair weather	New Construction
	Strategic Road network	335.14	193.67	100.77	40.70	294.44	40.70	294.44	40.70	294.44	40.70	40.70	
	Urban Roads	240.00	112.00	99.00	29.00	211.00	29.00	211.00	29.00	211.00	29.00	29.00	
17	District Road core network	371.49	10.09	85.87	275.52	95.96	275.52	95.96	275.52	95.96	275.52	275.52	
33	Village Roads (Tracked and Untracked)	308.70	-	40.50	268.20	40.50	268.20	40.50	268.20	40.50	268.20	268.20	
	Total	1,255.33	315.76	326.14	613.42	641.90	613.42	641.90	613.42	641.90	613.42	613.42	

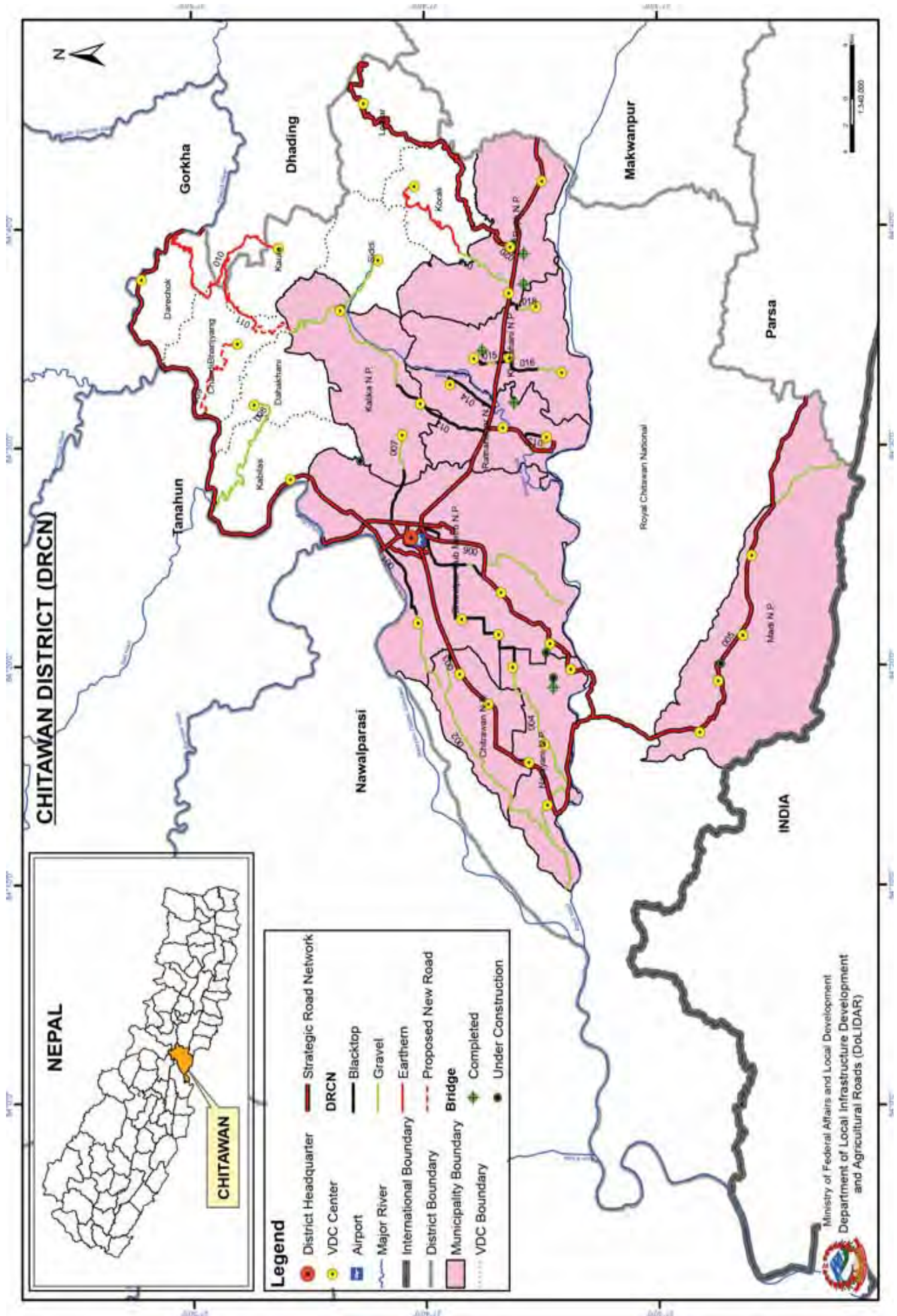
District Road Core Network (DRCN)

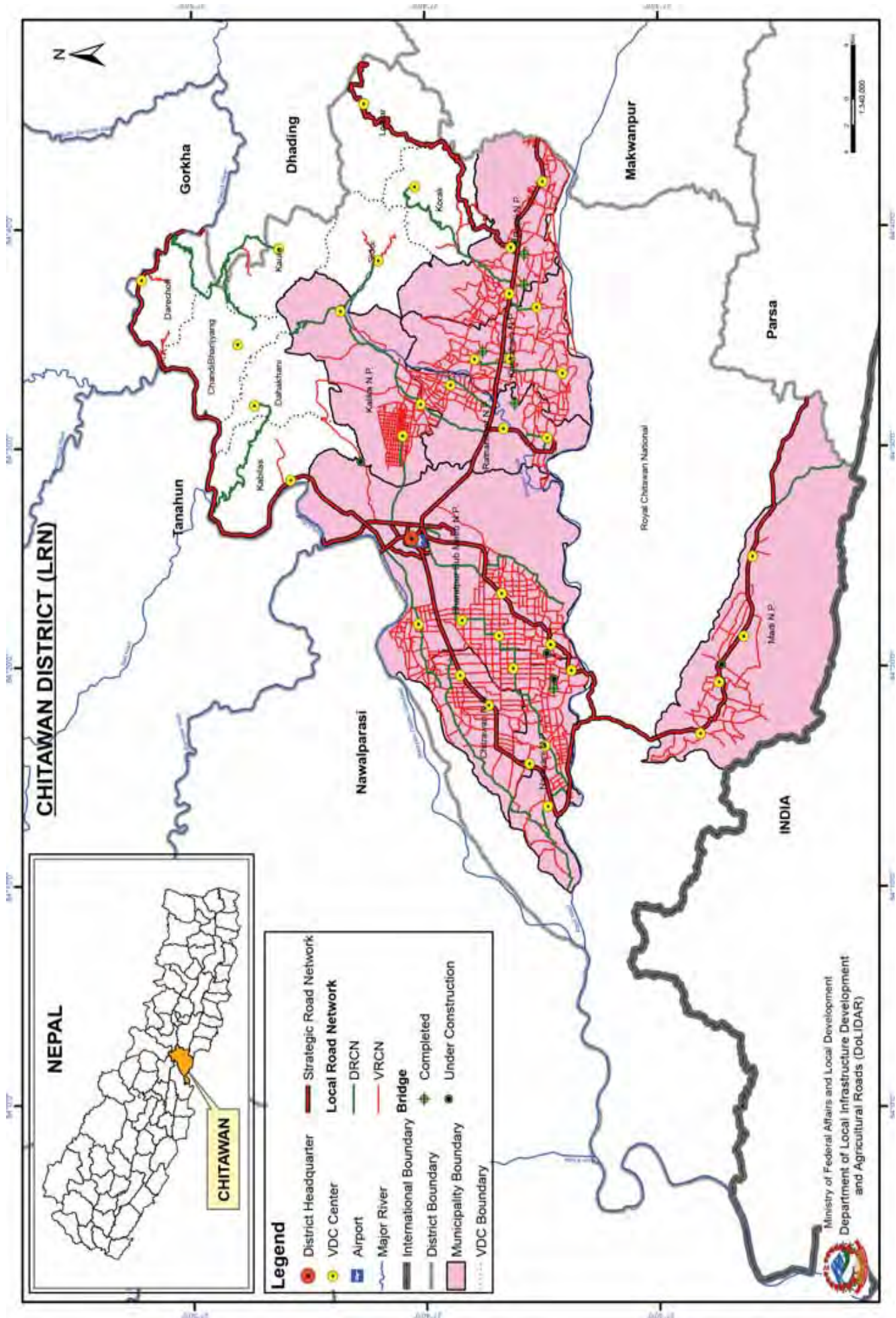
SN	Road Code	Name of Road	Total length; km	Black Top; km	Gravel; km	Earthen; km	All weather	Fair weather	New Construction	VDCs/Municipality Passes
1	31DR001	Pulkomukh-Indrayanichaur-Phatbazar-Fedigaon-Chisapani-Chalti (Agrakhola Road)	25.11			25.11	-	25.11		Agra, Palung
2	31DR002	Gogane-Kalikatar Road	19.94			19.94	-	19.94		Gogane, Kalikatar
3	31DR003	Daman-Dandabas-Baikuntha-Khairang-Kankada Road	43.76	2.89	20.05	20.82	22.94	20.82		Daman, Gogane, Dadakharka, Khairang, Kakada
4	31DR004	Manahari-Rupachuri-Siladhuni-Silinge (Kankada) Road	19.05			19.05	-	19.05		Manahari, Kakada
5	31DR005	Gairigaon-Pakani-Dadakharka-Bhartar-Chaipur-Manahari Road	19.78			19.78	-	19.78		Raksiran, Bharta, Dadkharka
6	31DR006	Simpuni-Sarikhet Road	12.01			12.01	-	12.01		Manahari, Sarikhet Palasi
7	31DR007	Chuniya-Namtar-Kalikatar-Bhartar-Khairang Road	37.85			37.85	-	37.85		Namtar, Kalikatar, Bharta, Khairang
8	31DR008	Pashupatinagar-Padampokhari-Handikhola-Rajaiya Road	24.27		17.96	6.32	17.96	6.32		Hetauda Municipality, Padampokhari, Handikhola
9	31DR009	Kulekhani-Phakel-Humanebhanjyang Road	30.71	7.20	23.51		30.71	-		Kulekhani, Markhu, Phakel Chaur
10	31DR010	Bhimphedi-Kogate-Ipa Deurali-Sisneri Road	24.36		24.36		24.36	-		Bhimphedi, Kogate, Ipa Deurali, Sisneri
11	31DR011	Pandrang-Ichung-Budhichaur Road	8.08			8.08	-	8.08		Nibuwatar, Budhichaur
12	31DR012	Samarpul-Dumrekuna-Sukaura Road (Sahid Basudev Marga)	17.56			17.56	-	17.56		Bhaise, Ambhanjyang, Sukaura
13	31DR014	Thingan-Manthali-Betini-Bhorleni Road	9.52			9.52	-	9.52	14.53	Thingan, Manthali, Betini
14	31DR015	Hattisude-Shikarpur-Phaparbari Road	31.88			31.88	-	31.88		Shreepur chitwan, Shikarpur, Phaparbari
15	31DR016	Pangdure-Tinbhangle-Raigaon Road	4.61			4.61	-	4.61		Shreepur chitwan, Dhiyal
16	31DR017	Phaparbari-Raigaon-Canteen Road	43.00			43.00	-	43.00		Phaparbari, Raigaon
17	31DR013	Ipa Deurali-VDC Office-Chandrama(KantiPath)	-	-	-	-	-	-		Ipa Panchkanya
	17	Total	371.49	10.09	85.87	275.52	95.96	275.52	14.53	

Village Roads

SN	Code	Name of Road	Total length; km	Black Top; km	Gravel; km	Earthen; km	All weather	Fair weather	New Construction
1	31VR001	Bastipur-Ratmate-Phurkechaur	28.00			28.00	-	28.00	
2	31VR002	Phaparbari-Bhorleni	15.00			15.00	-	15.00	
3	31VR003	Chuchekhola-Phurkechaur	10.00			10.00	-	10.00	

SN	Code	Name of Road	Total length; km	Black Top; km	Gravel; km	Earthen; km	All weather	Fair weather	New Construction
4	31VR004	Mahalaxmipul - Dovan - Deurali	10.00			10.00	-	10.00	
5	31VR005	Dangade - Mahadebeshi	15.00		2.00	13.00	2.00	13.00	
6	31VR006	Golmoth-Phaparbari-Deurali	10.00			10.00	-	10.00	
7	31VR007	Phaparbari-Betini -Andheri	10.50			10.50	-	10.50	
8	31VR008	Gothkhola-Thali-Kantirajpath	11.00		6.00	5.00	6.00	5.00	
9	31VR009	Markhu-Bhedapharm-Chitlang	7.00			7.00	-	7.00	
10	31VR010	Markhu-Kharka - Chitlang	11.00			11.00	-	11.00	
11	31VR011	Damki -Mathillo Suping-Budhichaur	10.00			10.00	-	10.00	
12	31VR012	Nawalpur-Basamadi-Sarikhet	30.00			30.00	-	30.00	
13	31VR013	Daman-Sera	15.00		5.00	10.00	5.00	10.00	
14	31VR014	Ramduni-Tikauli-Ratanpur (Bara)	13.00		10.00	3.00	10.00	3.00	
15	31VR015	Piple-Makranchuli-Shikharkateri	9.50			9.50	-	9.50	
16	31VR016	Tistung-Liti-Tasarpu	8.00		3.50	4.50	3.50	4.50	
17	31VR017	Basipur-Kuwapani- Sarikhet (Mukti Marg)	16.20			16.20	-	16.20	
18	31VR018	PhakheI-Sisneri (Tekar)	9.00		4.00	5.00	4.00	5.00	
19	31VR019	Brindaban-Charghare-Ramantar	10.00		10.00		10.00	-	
20	31VR020	Bajara-Barahi-Tasar	2.50			2.50	-	2.50	
21	31VR021	Buddhachowk-Pantale	4.00			4.00	-	4.00	
22	31VR022	Hetauda-Manakamana Dhading	7.00			7.00	-	7.00	
23	31VR023	Kharanga-Bhavar-Sarikhet	5.00			5.00	-	5.00	
24	31VR024	Kunchhak-Karkichhap	3.00			3.00	-	3.00	
25	31VR025	Makranchuli-Manakamana	3.00			3.00	-	3.00	
26	31VR026	Padampokhari-Sikreni	3.00			3.00	-	3.00	
27	31VR027	Padampokhari-Simpani	3.00			3.00	-	3.00	
28	31VR028	RaptiPul-Bhairab Dada	3.00			3.00	-	3.00	
29	31VR029	Shikharpu-Phaparbari	8.00			8.00	-	8.00	
30	31VR030	Shreepur-Juina	6.00			6.00	-	6.00	
31	31VR031	PhakheI-Kodokhoriya-Chitlang	5.00			5.00	-	5.00	
32	31VR032	Chaughada-Chisapani	4.00			4.00	-	4.00	
33	31VR033	Tistung-Sisneri	4.00			4.00	-	4.00	
	33	Total	308.70	-	40.50	268.20	40.50	268.20	-





Overall Road Inventory (DIM)

No. of Roads	Road Class	Total length; km	Black Top; km	Gravel; km	Earthen; km	All weather	Fair weather	New Construction
	Strategic Road network	233.25	139.75	56.50	37.00	196.25	37.00	
	Urban Roads	-	-	-	-	-	-	
20	District Road core network	316.23	67.77	152.66	95.80	220.43	95.80	7.12
662	Village Roads	1,471.93	122.05	1,169.52	180.36	1,291.57	180.36	
	Total	2,021.41	329.57	1,378.68	313.16	1,708.25	313.16	7.12

District Road Core Network (DRCN)

SN	Road Code	Name of Road	Total length; km	Black Top; km	Gravel; km	Earthen; km	All weather	Fair weather	New Construction	VDCs/Municipality Passes
1	35DR001	Pulchok(Narayanghat)-Sivaghat-Pratichhyalaya-Aashram-Mangalpur VDC -Bijayanagar-Beluwa	7.20	1.10	6.10		7.20	-		Bharatpur N.P, Mangalpur, Saradanagar
2	35DR002	Rampur - Taun - Simari Taun - Sajhapur - Jitpur	19.20	0.30	18.90		19.20	-		Saradanagar, Gunjanagar, Dibyanagar,
3	35DR003	Chaubis Kothi(Bharatpur)-Mangalpur-Rampur-Saradanagar-Gunjanagar-Divyanagar-Meghauri-Jitpur-Golaghat	27.10	13.00	14.10		27.10	-		Bharatpur N.P, Saradanagar, Gaujanagar, Dibyanagar, Meghauri
4	35DR004	Prem Basti Chok-Fulbari Chok-Sibanagar-Parbatipur-Sukranagar-Budhanagar-Lebar Nagar-Meghauri Airport	25.80	12.50	13.30		25.80	-		Bharatpur Municipality, Fulbari, Sibanagar, Parbatipur, Sukranagar, Meghauri
5	35DR005	Hakkim Chok (Bharatpur)-Gitanagar-Patihani-Jagatpur-Gardi-Bagauda-Kalyanpur-Ayodhyapuri-Badarjhula-Thori Road	61.90	25.20	36.70		61.90	-		Bharatpur Mun., Gitanagar, Patihani, Jagatpur, Gardi, Bagauda, Kalyanpur, Ayodhyapuri, Badarjhula, Thori
6	35DR006	Hakkim Chok (Bharatpur)-Pandey Ghumti-Deri Chok-Sita Mai	10.50	0.94	9.56		10.50	-		Bharatpur N.P, Gitanagar, Patihani
7	35DR007	Bisal Chok (by pass) - Bhojad - Padampur	3.20	0.30	2.90		3.20	-		Bharatpur N.P, Padampur
8	35DR008	Bhorle-Dahakhani	18.90		18.90		18.90	-		Kabilas, Dahakhani
9	35DR009	Jalbire - Pangre (Chandivanjyang)	11.84		0.96	10.88	0.96	10.88	7.12	Chandibhanjyang
10	35DR010	Fishing-Tolang-Bashpur-Kot-Hattibang (Kaule)	24.10			24.10	-	24.10		Darechok, Chandibhanjyang, Kaule
11	35DR011	Bashpur-Mayatar-Terse-Upardangadi-Saktikhor	23.30			23.30	-	23.30		Chandibhanjyang, Kaule, Shaktikhor
12	35DR012	Bakular (Ratanagar) -Jutpani-Saktikhor-Siddi	16.80	1.6	15.2		16.80	-		Ratanagar N.P, Jutpani, Shaktikhor, Siddi
13	35DR013	Sauraha Chok (Ratanagar)-Maimaha-Dorangi-Sauraha(Bachheuli)	3.90	2.20	1.70		3.90	-		Bachhhyauli
14	35DR014	Santi Chok (Highway) - Pithuwa	3.20	3.20			3.20	-		Ratanagar N.P, Pithuwa
15	35DR015	Chainpur Chok (Highway) - Chainpur	2.30	1.66	0.64		2.30	-		Chainpur
16	35DR016	Chainpur Chok (Highway) - Khairani - Kumroj	5.40	3.50	1.90		5.40	-		Chainpur, Khairahani, Kumroj
17	35DR017	Chaubis Kothi (Khairani Highway)-Purano Parsa	0.89	0.89			0.89	-		Khairahani
18	35DR018	Khurkhure (Highway) - Kathar	2.60	0.70	1.90		2.60	-		Birendranagar, Kathar
19	35DR019	Khurkhure (Highway) - Samitar - Thakurivanjyang (Korak)	18.20		8.90	9.30	8.90	9.30		Bhandara, Birendranagar, Korak
20	35DR020	Bhandara-Korak-Lothar-Malekhu (Chepang Marg)	29.90	0.68	1	28.22	1.68	28.22		Bhandara, Korak, Lothar
	20	Total	316.23	67.77	152.66	95.80	220.43	95.80	7.12	

Village Roads

SN	Code	Name of Road	Total length; km	Black Top; km	Gravel; km	Earthen; km	All weather	Fair weather	New Construction
1	35VR001	Amarchok-Ivanjyoti school - Thandar chok - Ronix chok (Gunjanagar- 1)	2.70		2.70		2.70	-	
2	35VR002	Annapura chok - Hotel Ghandruk chok	3.20		3.20		3.20	-	
3	35VR003	Bar chok-Saugat chok - Lahure chok - Parbati chok - Kailash chok - Tekprasad chok (Sivanagar)	1.90		1.90		1.90	-	
4	35VR004	Barauji chok-Adarsa chok-Biswojyoti Sichhya sadan-Pipal chok	2.30		2.30		2.30	-	
5	35VR005	Bar chok-Bhandari chok-Sankar chok-Lamsal chok	3.20	1.30	1.90		3.20	-	
6	35VR006	Barchok - Birendra chok - Mahendra chok (Sivanagar)	2.40		2.40		2.40	-	
7	35VR007	Basanta chok - Raj Bdr chok (Gunjanagar)	2.00		2.00		2.00	-	
8	35VR008	Bel Bdr Pratihyalaya - Himalayan Boarding - Laliguras chok (Gunjanagar 2)	3.90		3.90		3.90	-	
9	35VR009	Bhagadi - culvert (Divyanagar 5, Meghauri - 7)	1.20		1.20		1.20	-	
10	35VR010	Bhandari chok - Juneli gau - Yuwa ma v Dharma chok (Sukranagar- 4, Divyanagar- 8)	2.30		2.30		2.30	-	
11	35VR011	Bheghat chok - Bhubanbasti chok (Gunjanagar 6)	1.10		1.10		1.10	-	
12	35VR012	Bijaya chok-Sitapur school-Parbat chok (Parbatipur, Sivanagar)	1.20		1.20		1.20	-	
13	35VR013	Birendra chok - Santi nagar (Sivanagar)	1.00		1.00		1.00	-	
14	35VR014	Bisal chok - Shyam chok - Simana chok - Sarswoti ma. Vi. - Krisna chok (Jagatpur, Parbatipur)	1.40		1.40		1.40	-	
15	35VR015	Bishnu chok - Pipal chok - Mahendra chok (Fulbari)	6.10		6.10		6.10	-	
16	35VR016	Bisu chok-Mangalpur Pratihyalaya (Fulbari 1 Mangalpur 1)	4.40		4.40		4.40	-	
17	35VR017	Budhanagar bus park - Culvert (Meghauri 9)	1.20		1.20		1.20	-	
18	35VR018	Budhanagar - Road end (Meghauri)	0.81		0.81		0.81	-	
19	35VR019	Captan chok ko purbi chok bata west tira ko Road	0.51		0.51		0.51	-	
20	35VR020	Chadani chok-Purnima chok - Culvert (Divyanagar 9, Gunjanagar, Sukranagar 9)	3.40		3.40		3.40	-	
21	35VR021	Chanauti bazar-Annapura chok- Barpipal chok-Chhahari chok	2.50	0.40	2.10		2.50	-	
22	35VR022	Chanauti bazar - Vinnagar school - Sardanagar Healthpost - Sardanagar bazar	4.10	2.60	1.50		4.10	-	
23	35VR023	Chanauti main Road - Laliguras Boarding school - Parichaya chok Road (Gunjanagar 4)	2.90		2.90		2.90	-	
24	35VR024	Chhahari chok - Kailash chok (Sukranagar)	1.30		1.30		-	1.30	
25	35VR025	Chhate chok - pool (Sukranagar)	1.90		1.90		1.90	-	
26	35VR026	Culvert-Rupnarayanchok-Ghandruk chok(Divyanagar)	4.10		4.10		4.10	-	
27	35VR027	Culvert - Sajhapur ucha ma v - Bhangara bazar (Meghauri)	2.00		2.00		2.00	-	
28	35VR028	Dawadi chok - Sairam chok (Parbatipur)	2.50		2.50		2.50	-	
29	35VR029	Derichok - Beluwa chok Road (Saradanagar- 4, 6)	1.40		1.40		-	1.40	
30	35VR030	Derichok - Pipe culvert (Saradanagar- 4, Bangai)	0.93		0.93		0.93	-	
31	35VR031	Devichok-Pragati sichhyasadan-Derichok(Mangalpur-2)	1.10		1.10		1.10	-	
32	35VR032	DharampurGhol site-chok (Meghauri 9, Sukranagar 7, Meghauri 8)	0.88		0.88	0.88	-	0.88	
33	35VR033	Dharmavakarichok - Aash bdr chok (Gunjanagar)	1.80	0.90	0.15	0.75	1.05	0.75	
34	35VR034	Dhaulagiri chok - Chhimeki chok (Parbatipur 6)	1.20		1.20		1.20	-	
35	35VR035	Dobato-Nimavi (Bramhanagar) - Milijulichok - Sanogad - Gyaneshor chok-Latechok (Mangalpur 5)	3.60		3.60		3.60	-	

SN	Code	Name of Road	Total length; km	Black Top; km	Gravel; km	Earthen; km	All weather	Fair weather	New Construction
36	35VR036	Durga Adhikari ucha ma. Vi. bata Purb Road	0.64		0.64		0.64	-	
37	35VR037	Ekata chok - Lamsal chok (Sivanagar)	1.20		1.20		1.20	-	
38	35VR038	Ekata Gyawali - Culvert (Saradanagar, Mangalpur)	1.40		1.40		1.40	-	
39	35VR039	Faleni gau - Dadroni - Ratapur Ni. Ma. Bi. (Gunjanagar-4, Divyanagar -9)	4.30		4.30		4.30	-	
40	35VR040	Fulabari gabisa - Gopaljung school - Dahal chok (Fulbari)	5.40		5.40		5.40	-	
41	35VR041	Fulbari Ga. Bi. Sa. office - Devipark (Fulbari)	0.74		0.74		0.74	-	
42	35VR042	Fulbari - Nagarpalika simana	1.70	1.70			1.70	-	
43	35VR043	Gabisa chok - Proposed Bridge (Divyanagar 6, Divyanagar 3)	2.20		2.20		2.20	-	
44	35VR044	Gargeswor Mandir - chok Road (Mangalpur)	1.10		1.10		1.10	-	
45	35VR045	Ghotlehok area-Suryadayachok area Road(Mangalpur)	2.20		2.20		2.20	-	
46	35VR046	Golaghat Bazar - Gogi tole - Ni.Ma.Vi. Parsa Bazar Road (Meghauli)	2.60		2.60		2.60	-	
47	35VR047	Golaghat Bazar - Narayani River (Meghauli)	1.50		1.50		1.50	-	
48	35VR048	Golaghat Bazar-Telauli Bazar-Jitpur chok(Meghauli)	0.79		0.79		0.79	-	
49	35VR049	Gopaljung (Fulbari) - Nildada - Simana (Saradanagar, Sivanagar)	3.60		3.60		3.60	-	
50	35VR050	Gopaljung-Rampurbar(Fubari 9, Saradanagar 5)	1.70		1.70		1.70	-	
51	35VR051	Gunjanagar 4 - Chanauli Bazar (Gunjanagar)	4.30		4.30		4.30	-	
52	35VR052	Gunjanagar town Road (Gunjanagar 1, 2)	2.00		2.00		2.00	-	
53	35VR053	Gunjanagar - 6 - Healthpost - Bishnu chok - Krisna chok (Gunjanagar 6, 7, 8, Sardanager)	5.20		5.20		5.20	-	
54	35VR054	Gurung chok ko purbi Road (Saradanagar)	0.51		0.51		0.51	-	
55	35VR055	Hanuman Nagar chok - Baudha chok - Sitapur school - SK kirana pasal (Sivanagar 9, Parbatipur)	2.30		2.30		2.30	-	
56	35VR056	Jagannath chok-Umesh chok-Tuhure chok-Ghumti chok-Shanti chok-Baudha chok-Captain chok-Bangal pratichhyalaya	5.50		5.50		5.50	-	
57	35VR057	Jamuna Chok - Bayari chok school - Rapti chheu Road	4.00			4.00	-	4.00	
58	35VR058	Janapriya chok-Culvert(Saradanagar, Gunjanagar-1)	1.60		1.60		1.60	-	
59	35VR059	Jimmal chok - Bijaya chok (Parbatipur)	1.20		1.20		1.20	-	
60	35VR060	Junction - Twikal chok (Mangalpur 2)	1.20		1.20		1.20	-	
61	35VR061	Jyoti chok - pool (Sivanagar)	0.65		0.65		0.65	-	
62	35VR062	Jyoti chok - Sankar chok (Sivanagar)	1.20		1.20		1.20	-	
63	35VR063	Jyotimagar bazar-Kalika boarding-Simari town(Divyanagar)	2.20		2.20		2.20	-	
64	35VR064	Kiranjung chok - Gurung chok - Captain chok - Swami chok (saradanagar, mangalpur 8)	2.30		2.30		2.30	-	
65	35VR065	Kiranjung - House (Sing thakuri) (Sardanager 8, 3)	3.80		3.80		3.80	-	
66	35VR066	Kisan chok - Divyanagar - Khadrauli	6.60		6.60		6.60	-	
67	35VR067	Krisna chok - Sairam chok - Bhanu ma vi - Jimmal chok (Parbatipur, Patihani, Jagatpur)	3.50		3.50		3.50	-	
68	35VR068	Krisna chok - Rajumarga (Meghauli)	2.60		2.60		2.60	-	
69	35VR069	Krishnachok-Swamichok-Chandrama chok-Transfermer chok (Saradanagar-5, 9 Gunjanagar 3)	2.90		2.90		2.90	-	
70	35VR070	Kumari chok - Janiyoti Padmanarayan College (Sukranagar 2)	2.20		2.20		2.20	-	
71	35VR071	Lahure chok - Sundar chok - Bhandari chok (Sivanagar, Parbatipur, Patihani)	2.30	1.20	1.10		2.30	-	
72	35VR072	Lalitchok - Devichok - Simari town - ni ma vi Koilaha (Gunjanagar, Divyanagar)	7.60		7.60		7.60	-	

SN	Code	Name of Road	Total length; km	Black Top; km	Gravel; km	Earthen; km	All weather	Fair weather	New Construction
73	35VR073	Lamajung chok - Fulbari (Fulbari)	3.50		3.50		3.50	-	
74	35VR074	Laure chok - Adarsa chok (Sivanagar)	2.30		2.30		2.30	-	
75	35VR075	Laxmi chok - Kiran ma v - Rani pokhari - Prabati chok (Sardanagar 8, Sivanagar 3)	3.60		3.60		3.60	-	
76	35VR076	Laxmi chok - Bijayanagar chok (Mangalpur 8)	2.70		2.70		2.70	-	
77	35VR077	Loktantrik chok - Road end (Saradanagar 1)	1.00		1.00		1.00	-	
78	35VR078	Magar chok - junction (Mangalpur-8, 7, Saradanagar)	1.80		1.80		1.80	-	
79	35VR079	Mahendra chok - Dahal chok - Sivanagar VDC - Barchok (Fulbari, Sivanagar)	1.20		1.20		1.20	-	
80	35VR080	Malekhu chok - Rangila chok (Parbatipur 8)	2.50			2.50	-	2.50	
81	35VR081	Manakamana chok - Ghumti chok - Birendra chok (Gitanagar,Fulbari, Sivanagar 6, 8)	5.30		5.30		5.30	-	
82	35VR082	Mangalpur(Junction)-Kamal pokhari chok (Mangalpur 1, Fulbari 8)	1.20			1.20	-	1.20	
83	35VR083	Mangalpur - Phoolbari - Mahendra chok (Mangalpur)	3.70	3.70			3.70	-	
84	35VR084	Mangalpur - Rampur (Mangalpur)	3.70	3.70			3.70	-	
85	35VR085	Megauli gabisa bhaban-Kalak chok-Radeshnyam chok -Levernagar chharta chok-nim chok Road	9.00		9.00		9.00	-	
86	35VR086	Milanchok - Culvert (Gunjanagar 6)	1.90		1.90		1.90	-	
87	35VR087	Mukhiyachok - Sibalachok (Gunjanagar)	2.20		2.20		2.20	-	
88	35VR088	Muskan chok - Suvakamana chok - Sankar chok (Parbatipur)	0.81		0.81		0.81	-	
89	35VR089	Namuna chok ko purbi Road culvert samma	1.90		1.90		1.90	-	
90	35VR090	Narayan chok-Bijayanagar(Saradanagar 4, Mangalpur 8)	1.10		1.10		1.10	-	
91	35VR091	Narayanachok-Bijayanagar-Laxminarayan mandir-Chhaharichok-Ghumtichok(Saradanagar 4, Mangalpur 8, 6)	2.90		2.90		2.90	-	
92	35VR092	Narayan chok - Sitaman chok - Chimba chok - Narayani kinar (Saradanagar, Gunjanagar)	5.90		5.90		5.90	-	
93	35VR093	Nayabazarchok-Laptanchok(Mangalpur 1, Fulbari 1)	1.60		1.60		1.60	-	
94	35VR094	Nensi kirana pasal-Gobrehani culvert(Saradanagar, Gunjanagar)	1.50		1.50		1.50	-	
95	35VR095	Nepal chok - Mel najik (Gunjanagar)	2.90			2.90	-	2.90	
96	35VR096	Nim chok bata west tira ko Road	0.29		0.29		0.29	-	
97	35VR097	Nim chok ko Purba pati chok bata west tira jane Road	0.32		0.32		0.32	-	
98	35VR098	Padam pokhari chok-Jimmalchok-Rangilachok-Aitaram chok-Bisal chok(Parbatipur, Patihani, Sukranagar)	6.10		6.10		6.10	-	
99	35VR099	Paltan chok - Bhadra kali chok (Fulbari)	2.30		2.30		2.30	-	
100	35VR100	Parsadhap Bazar-Siwalaya Park-Andrauli-Narayani River Road	10.60		10.60		10.60	-	
101	35VR101	Parsadhap - Meghauli Prabesh Dwar (Meghauli)	0.96		0.96		0.96	-	
102	35VR102	Pipal chok - Ganesh Subedi (Sivanagar 6, 9)	1.60		1.60		1.60	-	
103	35VR103	Prithivechok - Healthpost (Gunjanagar 5, 6)	1.20		1.20		1.20	-	
104	35VR104	Radhapur - Radhapur chok (Sivanagar 6, 7 Gitanagar)	1.50		1.50		1.50	-	
105	35VR105	Radheshyam chok - Subedi krana pasal (Meghauli, Sukranagar)	1.00			1.00	-	1.00	
106	35VR106	Raj Bdr chok -Chanali mil Road (Gunjanagar)	3.10		3.10		3.10	-	
107	35VR107	Ram Mandir - Bhatta chok (Sivanagar 4, Patihani)	1.20		1.20		1.20	-	
108	35VR108	Rampur bazar - Bhaudhachok (Saradanagar-Mangalpur 7)	1.80		1.80		1.80	-	
109	35VR109	Rampur bazar - Kiranjung chok (Sardanagar)	0.34		0.34		0.34	-	

SN	Code	Name of Road	Total length; km	Black Top; km	Gravel; km	Earthen; km	All weather	Fair weather	New Construction
110	35VR110	Rampur - Saugatchok - Sahid Inam Singh chok - Thaniram chok - Bhawani chok Baburam chok - Vegeth chok - Milan chok (Sardaagar, Gunjanagar)	9.00		9.00		9.00	-	
111	35VR111	Rapti Dumadyabarti samudayik banvoj karyalaya-Devithanchok-Bikan chok-Kisan chok-Sidartha Ma.Vi-Krishna chok	7.60		7.60		7.60	-	
112	35VR112	Ratapur (junction) - Adarsa ucha ma v - Jyotinagar bazar (Divyanagar 1, 7)	3.00		3.00		3.00	-	
113	35VR113	Sahid Hari prd praticchhyalaya - Meghauri gate - Bhagbati chok - Pravat chok (Divyanagar, Sukranagar)	4.90	0.50	4.40		4.90	-	
114	35VR114	Sahid Hari Prasad Gurung Praticchhyalaya-Tiratna gumba-Jyotinagar bazar-Milan chok-Chanauli bazar	5.40		5.40		5.40	-	
115	35VR115	Sajhapur Road (Meghauri)	1.30		1.30		1.30	-	
116	35VR116	Samjhana chok - Kisan chok (Sukranagar)	2.10			2.10	-	2.10	
117	35VR117	Sampurna chok, Bramhanagar- Milijuli chok - Gyaneshor chok - Kavreghat - Sivaghat Praticchhyalaya	3.80		3.80		3.80	-	
118	35VR118	Samudaik chok - Parbatipur chok - Parbati chok - Kailash chok (Parbatipur)	9.10		9.10		9.10	-	
119	35VR119	Sankar chok - Aait chok (Sukranagar)	1.20		1.20		1.20	-	
120	35VR120	Sankar chok - Kalika chok - Krishna chok	2.20		2.20		2.20	-	
121	35VR121	Santi chok - Chhari chok - Chitwan sichhya sadan - Gardi chok - Tamu chok (Mangalpur 6, 7)	2.00		2.00		2.00	-	
122	35VR122	Santichok - pipe culvert (Sukranagar 3)	0.29		0.29		0.29	-	
123	35VR123	Saradanagar bazar - Sahid Inam Singh chok - Narayan chok (Saradanagar)	2.70		2.70		2.70	-	
124	35VR124	Saradanagar healthpost - Bakhan Singh chok (Saradanagar 1)	1.30		1.30		1.30	-	
125	35VR125	Saradanagar - Kiranjung chok (Sardnagar 8, 9)	1.90	0.50	1.40		1.90	-	
126	35VR126	Saranpur - Tukedhara - Kapreghat (Mangalpur 4)	2.00		2.00		2.00	-	
127	35VR127	Sarswoti ma vi - Neuro chok - Sahid smriti chautaro - Culvert (Meghauri)	6.70		6.70		6.70	-	
128	35VR128	Saugat chok - Culvert (Sivanagar)	1.20		1.20		1.20	-	
129	35VR129	Simari town - Narayani river (Divyanagar 2)	0.53		0.53		0.53	-	
130	35VR130	Sital chok - Namuna chok - Tuhure pasal - House (Bhaktaman)	2.80		2.80		2.80	-	
131	35VR131	Sivaghat najik chok - Dharne chok (Mangalpur- 1)	1.80		1.80		1.80	-	
132	35VR132	Sivaghat praticchhyalaya - Furtichok - Sakriyachok - Nabinchok - Gardichok - Karkichok - ni.ma.v. (Mangalpur 4, 6, 9)	4.60		4.60		4.60	-	
133	35VR133	Sivaghat praticchhyalaya - Poolchok(Narayanghat)	5.20	1.00	4.20		5.20	-	
134	35VR134	Sivaghat - Umesh chok (Mangalpur 4)	1.20	0.80	0.40		1.20	-	
135	35VR135	Sivanagar 9 culvert - Hanuman nagar school - Saugat chok (Sivanagar 9)	1.20		1.20		1.20	-	
136	35VR136	Sivanagar - Gumaune chautaro - culvert (Sardnagar)	1.80		1.80		1.80	-	
137	35VR137	Siwalaya park - Basghari chok (Meghauri 5, Sukranagar 7)	1.30		1.30		1.30	-	
138	35VR138	SK kirana pasal - Hariyali chok (Parbatipur)	0.39		0.39		0.39	-	
139	35VR139	Smallheman school - Srijanaki chok - Jagannath chok - Sivaghat - Sivaghat praticchhyalaya (Mangalpur4)	1.80	0.10	1.70		1.80	-	
140	35VR140	Som brd house - Sivanagar bazar (Sivanagar)	1.10		1.10		1.10	-	
141	35VR141	Sri ma.vi.-(Daddaghari ko Purbichok bata west tira ko Road)	0.34		0.34		0.34	-	
142	35VR142	Srinkhala chok - New Jambuling gumba - Parichaya chok - Dharma vakari chok	0.23		0.23		0.23	-	
143	35VR143	Srinkhala chok - Sankar chok	1.20			1.20	-	1.20	
144	35VR144	Srinkhala chok - Sarada chok health post (Saradanagar 9, 1)	3.00		3.00		3.00	-	

SN	Code	Name of Road	Total length; km	Black Top; km	Gravel; km	Earthen; km	All weather	Fair weather	New Construction
145	35VR145	Sukranagar & Divyanagar border crossing Road	0.29		0.29		0.29	-	
146	35VR146	Sundar chok - Pokhari chok - Bjaya chok - Muskan chok (Sivanagar, Patihani, Parbatipur)	2.30	1.50	0.80		2.30	-	
147	35VR147	Sundarchok - Varjin kampani - Ghalechok (Mangalpur 5, 9, 8)	4.20		4.20		4.20	-	
148	35VR148	Suryadaya chok (Suryanar school) - Auleli chok - Sivanagar bazar (Sivanagar)	2.80		2.80		2.80	-	
149	35VR149	Suryadaya chok - Srinkhala chok (Sivanagar 4)	3.20		3.20		3.20	-	
150	35VR150	Suryadaya chok - Nabin chok - House (Krisna bdr Ghimire) (Mangalpur 6)	1.50		1.50		1.50	-	
151	35VR151	Suvakamana chok - Kanchhi chok (Parbatipur 6, Sivanagar 4)	1.20		1.20		1.20	-	
152	35VR152	Syaulibazar Dayari chok - Sanogadi (Mangalpur- 5)	1.40		1.40		1.40	-	
153	35VR153	Tamu tole - Sardanagar-2	0.50		0.50		0.50	-	
154	35VR154	Tek Prasad chok-SuryaRatna chok-Muskan chok(Parbatipur 6, Sivanagar 4)	1.90		1.90		1.90	-	
155	35VR155	Tekprasad chok - Suryanagar chok - Koirala dada -Paudel chok - Sardanagar bazar (Sivanagar 4, Saradanagar 9)	3.20		3.20		3.20	-	
156	35VR156	Telauli chok-Santi chok - Deri chok (Meghauri 5, 9)	1.60		1.60		1.60	-	
157	35VR157	Tiger yuwa club (Tetauli) - Budhanagar (Dharampur) - Kalakchok (Meghauri 5, 3, 8)	1.50		1.50		1.50	-	
158	35VR158	Tikal dhara - alchok - Sundarchok (Mangalpur 4, 5)	1.40		1.40		1.40	-	
159	35VR159	Tikal Thapa - Furti chok - Mangalpur ga bi sa - Umesh chok - Sivaram chok - Mangalpur bazar	2.60		2.60		2.60	-	
160	35VR160	Tukbhupalchok - Road end (Saradanagar)	1.30		1.30		1.30	-	
161	35VR161	Tulka chok - Sagarmatha chok (Mangalpur 9)	1.40		1.40		1.40	-	
162	35VR162	Vargin company bata pachhim tira ko Road	0.85		0.85		0.85	-	
163	35VR163	Vimngar school - Gunjanagar ucha ma vi Road (Gunjanagar)	2.30		2.30		2.30	-	
164	35VR164	Barauji, Patihani-Dhandrunge chok-Barauji(Patihani)	0.67		0.67		0.67	-	
165	35VR165	Bramhapur school-Simana(Prithivi nagar, Bramapur) (Patihani)	0.63		0.63		0.63	-	
166	35VR166	Chadani chok, Padampur - House (Kulprasad Acharya)	1.30		1.30		1.30	-	
167	35VR167	Chaudhary hotel-Simana(Patihani, Jagatpur; Patihani)	6.90		6.90		6.90	-	
168	35VR168	Chaudhary kirana pasal - Culvert (Patihani)	2.00		2.00		2.00	-	
169	35VR169	Culvert, Sundar basti - House (Ramchandra Bhattarai) (Patihani)	2.20		2.20		2.20	-	
170	35VR170	Culvert, Sundarbasti - Sundarbasti chok (Patihani)	1.70		1.70		1.70	-	
171	35VR171	Culvert - Rapti check point (Jagatpur)	2.00		2.00		2.00	-	
172	35VR172	Dhanawji chok, Pakaudi - Sovakar chok, Gunganagar (Patihani)	3.00		3.00		3.00	-	
173	35VR173	House (Bal Bdr Pariyar), Padam pokhari - House (Imnath Neupane), Kumiya, Patihani	1.30		1.30		1.30	-	
174	35VR174	House (Bir Bdr B.K) - Barppal bot, Padam pokhari (Patihani)	0.34		0.34		0.34	-	
175	35VR175	House (Dev Bdr Karki)-Gumba chok-Padam pokhari (Patihani)	0.51		0.51		0.51	-	
176	35VR176	House (Madav Pdr Acharya) - Patihani bazar	0.83		0.83		0.83	-	
177	35VR177	House (Min Bdr Thapa) - House (Ram Bhakta Shrestha), Sundarbasti (Patihani)	0.77		0.77		0.77	-	
178	35VR178	House (Mohan Bdr Bhandari) - Das Bigaha, Padampokhari (Patihani)	1.50		1.50		1.50	-	
179	35VR179	House (Sabitri Upreti), Patilara - Piraltree, Bramhapur (Patihani)	1.60		1.60		1.60	-	
180	35VR180	House (Shova Thapa) - Adarsa chok (Simana, Sitalpani, Padam pokhari) (Patihani)	0.93		0.93		0.93	-	

SN	Code	Name of Road	Total length; km	Black Top; km	Gravel; km	Earthen; km	All weather	Fair weather	New Construction
181	35VR181	House (Umaroj Sigdel) - Sita mai than (Patihani)	1.00		1.00		1.00	-	
182	35VR182	Krisi sahakari sanstha Dhanauji-Pkaudi bazar (Patihani)	4.50		4.50		4.50	-	
183	35VR183	Milan chok (Simana sundarbasti, Kumiya) - Patihani Highway (Patihani)	2.10		2.10		2.10	-	
184	35VR184	Pkaudi bazar - Simana (Patihani, Jagatpur) house (Hom Nath Dawadi) (Patihani)	2.30		2.30		2.30	-	
185	35VR185	Patihani Ghatgai - Bankatta Ghatgai (Patihani)	2.40		2.40		2.40	-	
186	35VR186	Patihani town - Road end (Patihani)	2.00		2.00		2.00	-	
187	35VR187	Pool-House(Lekh Nath Paudel) (Patihani, Bramha nagar)	1.30		1.30		1.30	-	
188	35VR188	Ramjanaki mandir - Shree secondary school, Gongganagar (Patihani)	1.20		1.20		1.20	-	
189	35VR189	Rapti Boat Cottage& Resturent-Patihani church (Patihani)	0.82		0.82		0.82	-	
190	35VR190	Sal rukh - Madhyamik vidhyalaya, Gongganagar (Patihani)	1.80		1.80		1.80	-	
191	35VR191	Shree ni ma vi, Sundarbasi-Simana (Parbatipur, Patihani)	1.40		1.40		1.40	-	
192	35VR192	Simalghari Sitamai - House (Prem Bdr Gurung) (Simanagita nagar, Patihani)	1.80		1.80		1.80	-	
193	35VR193	Simana (Prithibi nagar, bramha nagar) - House (Shreeman Shrestha) (Patihani)	1.20		1.20		1.20	-	
194	35VR194	Siva mandir - Bramhapur school (Patihani)	0.66		0.66		0.66	-	
195	35VR195	World wide hotel - House(ash bdr pariyar), gongganagar(patihani)	0.29		0.29		0.29	-	
196	35VR196	7-no.chok chaubato - Kasara chok (jagatpur)	1.90		1.90		1.90	-	
197	35VR197	Aambabas - Road end (Gardi)	2.80		2.80		2.80	-	
198	35VR198	Jagatpur - Sukranagar Simana- near Kasera Chok	3.00		3.00		3.00	-	
199	35VR199	Jagatpur (Man Bdr Tamang house left side) Road	0.41		0.41		0.41	-	
200	35VR200	Adhikari chok (ayodhyapuri) - Magu khola (Bhagauda)	9.60		9.60		9.60	-	
201	35VR201	Akriti chok-Sivahari chok(kesar bagh) Gitanagar	1.20		1.20		1.20	-	
202	35VR202	Amar jyoti school - Chok bazar (Gitanagar)	3.10		3.10		3.10	-	
203	35VR203	Ayodhyapuri swasthe chauki-Tunamuna khola (Ayodhyapuri)	1.60		1.60		1.60	-	
204	35VR204	Bagari bazar - Pyari bazar (Ayodhyapuri)	2.70		2.70		2.70	-	
205	35VR205	Bagauda gabisa, sitalpur - Jichauli chok, gardi (Baghauda)	4.60		4.60		4.60	-	
206	35VR206	Bairat chok-Hari cycle marmat kendra (Bagauda)	1.90		1.90		1.90	-	
207	35VR207	Bannude khola (simana bhagauda, kalyanpur) - Sukti bazar (kalyanpur)	0.53		0.53		0.53	-	
208	35VR208	Barpipal chok, khaireni, baghauda - Mangihi khola (Bagauda)	0.94		0.94		0.94	-	
209	35VR209	Barpipalbot, Ghaulaghari-Ghaila cotage(Jagatpur)	0.92		0.92		0.92	-	
210	35VR210	Basantapur bazar-Magai khola bairat (Bhagauda)	2.50		2.50		2.50	-	
211	35VR211	Basantapur chauki-Swona chautara (Bhagauda)	0.30		0.30		0.30	-	
212	35VR212	Basghari - Dadagau (Gardi)	0.69		0.69		0.69	-	
213	35VR213	Bikash chok - Pipalbot (Jagatpur)	0.99		0.99		0.99	-	
214	35VR214	Bisal & benisa supliers - Vakteli chok, Devnagar (Gitanagar)	0.59		0.59		0.59	-	
215	35VR215	Bramadev chok - House (tara devi dawadi)	1.90		1.90		1.90	-	
216	35VR216	Champanagar samuha ko mil - Kunaghari chok, Ujwalnagar (Gitanagar)	0.92		0.92		0.92	-	
217	35VR217	Champanagar - Jakselo club (Gitanagar)	0.32		0.32		0.32	-	
218	35VR218	Chaudhari tailors (Baswa bazar)-Sivalaya mandir (Gardi)	1.30		1.30		1.30	-	
219	35VR219	Chaudhary tailor(Baruwa bazar)-Sirjana stationary(Gardi)	0.10		0.10		0.10	-	
220	35VR220	chautara pipalbot, gardi - Road end (Gardi)	0.22		0.22		0.22	-	

SN	Code	Name of Road	Total length; km	Black Top; km	Gravel; km	Earthen; km	All weather	Fair weather	New Construction
221	35VR221	Chok bazar-Chaurali chok, Parasnagar(Gitanagar)	5.20	1.70	3.50		5.20	-	
222	35VR222	Chowk bazar(right)-Tulsi chok (Indrapur) (Gitanagar)	0.41		0.41		0.41	-	
223	35VR223	Culvert(Basantapur) - Dulal hotel & lodge (Basantapur, Baghauda)	0.91		0.91		0.91	-	
224	35VR224	Culvert - Amauli chok (Gardi, Baghauda)	0.79		0.79		0.79	-	
225	35VR225	Culvert - Inarberuwa, Basantapur (Baghauda)	1.50		1.50		1.50	-	
226	35VR226	Culvert - Sivahari chok (Gitanagar)	0.38		0.38		0.38	-	
227	35VR227	Dhumpuse chok - Chyan dada (Jagatpur)	2.20		2.20		2.20	-	
228	35VR228	Dhurba chok - Simana (jagatpur, sukrnagar)	1.40		1.40		1.40	-	
229	35VR229	Durba mandir (Baghauda)-Magu khola (Bagauda)	0.68		0.68		0.68	-	
230	35VR230	Flim hall chok, Basantapur - House (Somariya mahoto)	0.12		0.12		0.12	-	
231	35VR231	Fruit shop - Hamro chwok (Indrapuri)	0.76		0.76		0.76	-	
232	35VR232	Ganekunja - Road end (Ayodhyapuri)	1.40		1.40		1.40	-	
233	35VR233	Ganesh mandir - Santi chok (jagatpur)	0.99		0.99		0.99	-	
234	35VR234	Gordak mela lagne maidan-Dhungre Road (Gardi)	2.50		1.56	0.94	1.56	0.94	
235	35VR235	Hakkim chok - Kali chok (Gitanagar)	10.10	10.10			10.10	-	
236	35VR236	House (bed prd pokharel) -Chautara (Jagatpur)	0.87			0.87	-	0.87	
237	35VR237	Hosue(Maut grg)-House (Sanju basyal) (Jagatpur)	0.77			0.77	-	0.77	
238	35VR238	Hosue (sita thing)-Kumari chok, Nayabasti (jagatpur)	2.00		2.00		2.00	-	
239	35VR239	House (Bal Bahadur Gurung)-Gitanagar Bazar (Indrapuri)	1.80	0.35	1.45		1.80	-	
240	35VR240	House (Balkumari tamang)-kadel kirana pasal (Indrapuri)	-				-	-	
241	35VR241	House (Bipin sigdel)-Hosue(Jot Bdr B.K) (Jagatpur)	1.00			1.00	-	1.00	
242	35VR242	House(Deepak koirala)-Janasena chok, Champanagar, Gitanagar	1.10		1.10		1.10	-	
243	35VR243	House (Indra paudel, Kalyanpur)-House (Kedar Bhadari)	1.40		1.40		1.40	-	
244	35VR244	House (jamuna neupane)-Devnagar deri, Devnagar (Gitanagar)	0.77		0.77		0.77	-	
245	35VR245	House(Maya Bam Mahato)-Bashghari (Baghauda)	2.60		2.60		2.60	-	
246	35VR246	House (Shyam Bdr khadka)-Navadurga school jane bato (Gitanagar)	0.67		0.67		0.67	-	
247	35VR247	House (sovakar chapagai) - Martyrs memorial Basantabazar (Baghauda)	0.77		0.77		0.77	-	
248	35VR248	House (sumkala Lamsal) - Chowk bazar (Amar basti) (Gitanagar)	1.50		1.50		1.50	-	
249	35VR249	HouSe (Tara devi dawadi) - House (Ganga Bdr Sapkota) (Ujwolnagar)	1.10		1.10		1.10	-	
250	35VR250	House (Thak bdr sunar) - House (Narayn Bhattarai) (Jagatpur)	0.69			0.69	-	0.69	
251	35VR251	House (Tika ram paudel) - Pipalbot (Jagatpur)	0.67			0.67	-	0.67	
252	35VR252	House (umakanta pokharel)-Simana (Champanagar, Amarbasti, Prithwinagar) (Gitanagar)	2.70		2.70		2.70	-	
253	35VR253	Indrapuri chowk - Simana (Gitanagar, Fulbari)	2.30	0.16	2.14		2.30	-	
254	35VR254	Jagatpur Bazar - Kerunga khola (Jagatpur)	4.80		4.80		4.80	-	
255	35VR255	Janasena chok - Tinkune chok (Gitanagar)	0.64		0.64		0.64	-	
256	35VR256	Jibanpur, Tinkune chok, Gardi - Chautara (Gardi)	1.30		1.30		1.30	-	
257	35VR257	K.C.stationary shop - Vangatra chok (Gardi)	2.40		2.40		2.40	-	
258	35VR258	Kalichok, pular-House (Gaensh P sapkota)(Gitanagar)	1.20		1.20		1.20	-	
259	35VR259	Kanaghari chok - Kalash chok, Ujwalnagar (Gitanagar)	2.40		2.40		2.40	-	
260	35VR260	Keraghari (kalyanpuri) - Pateri khola (Ayodhyapuri)	3.80		3.80		3.80	-	
261	35VR261	Kesar bazar (barsa meat shop) - Umesh chowk (Parasnagar) (Gitanagar)	1.70		1.70		1.70	-	
262	35VR262	Kesna khola (jagatpur) - Gurgi tadi (Patihani)	2.00		2.00		2.00	-	

SN	Code	Name of Road	Total length; km	Black Top; km	Gravel; km	Earthen; km	All weather	Fair weather	New Construction
263	35VR263	Khadgauli chok - Culvert (Jagatpur)	0.79		0.79		0.79	-	
264	35VR264	Khageri nahar - Simsar chok (Gitanagar)	2.80		2.80		2.80	-	
265	35VR265	Khanepani tanki chok - Bamboo chok (Jagatpur)	2.70		2.70		2.70	-	
266	35VR266	Kisan chok - Dhurba chok (Jagatpur)	1.00		1.00		1.00	-	
267	35VR267	Krisna chok madhuri - Road end (Jagatpur)	1.20		1.20		1.20	-	
268	35VR268	Kumari chok - Khadgauli school chok (Jagatpur)	1.00		1.00		1.00	-	
269	35VR269	Laxmi tole - Itta vatti (jagatpur)	1.80		1.80		1.80	-	
270	35VR270	Machan Paradis view, khadgeuli - X-ventage hotel (Jagatpur)	1.00		1.00		1.00	-	
271	35VR271	Madi Block udhog-House(Chunahi pawe; Kalyanpur)	0.09		0.09		0.09	-	
272	35VR272	Madi pustal bhandar, Basantapur - Ramailo dada (Bhagauda)	1.30		1.30		1.30	-	
273	35VR273	Manju's shop -Dairy chok (Kesar Bagh) (Gitanagar)	1.10		1.10		1.10	-	
274	35VR274	Manu pharmeresi - House (Birendra K.C) (Jagatpur)	0.79		0.79		0.79	-	
275	35VR275	Masjid - Martyrs Memorial (Bhagauda)	1.90		1.90		1.90	-	
276	35VR276	Mukti chok - Ram mandir (Gitanagar)	1.40		1.40		1.40	-	
277	35VR277	Muktichok - Prithivi chok (Gitanagar)	1.60		1.60		1.60	-	
278	35VR278	Narayan chok, Kharkatt Road end (Ayodhyapuri)	4.90		4.90		4.90	-	
279	35VR279	Naya Parsa, gardi Road end (Gardi)	2.10		2.10		2.10	-	
280	35VR280	Nepal red cross bhawan - Thau khola (Kalyanpur)	1.60		1.00	0.60	1.00	0.60	
281	35VR281	Neupane kirana pasal-Navajyoti chok (Kesar Bagh) (Gitanagar)	0.56		0.56		0.56	-	
282	35VR282	Nim ko bot nayabasti -House(Hira Bdr Tamang) Jagatpur	0.41		0.41		0.41	-	
283	35VR283	OM sai ram chok - Road end (Jagatpur)	0.58		0.58		0.58	-	
284	35VR284	Padey Ghumti - Junction Gitanagar (Bharatpur, Parsanagar)	2.00	0.80	1.20		2.00	-	
285	35VR285	Pandey ghumti, parasnagar - House (Bikram Adhikari), Devanagar (Gitanagar)	3.80		3.80		3.80	-	
286	35VR286	Pargati chok - Road end(Ayodhyapuri)	1.10		1.10		1.10	-	
287	35VR287	Parijatchok, Champanagar - Kamabari chok, Ujwalnagar (Gitanagar)	4.60		4.60		4.60	-	
288	35VR288	Patihani-Jagatpur-Gardi-Bhagauda-Kalyanpur-Ayodhyapuri	43.20	28.50	14.70		43.20	-	
289	35VR289	Pipalbot, khareni, Baghauda - Hari cycle marmat kendra (Baghauda)	2.90		2.34	0.56	2.34	0.56	
290	35VR290	Poltri farm - Tawor chok (Jagatpur)	0.78		0.78		0.78	-	
291	35VR291	prithivi chok - Champa nagar (Gitanagar)	2.70		2.70		2.70	-	
292	35VR292	Rachana kirana pasal, Jibanpur Gardi-Magai khola Baghauda	1.40		1.40		1.40	-	
293	35VR293	Radhapuri - Road end (Bhagauda)	0.63		0.63		0.63	-	
294	35VR294	Rammandir, ujwalnagar - Chaubato (Gitanagar)	0.34		0.34		0.34	-	
295	35VR295	Sami chautaro (kalyanpur) - Tunamuna khola (Ayodhyapuri)	5.80		5.80		5.80	-	
296	35VR296	Samudaik chok Madupur - Road end (Jagatpur)	0.71		0.71		0.71	-	
297	35VR297	Samuhako mil, Champanagar-Pipaladi, Devnagar(Gitanagar)	0.86		0.86		0.86	-	
298	35VR298	Sangam chok - Nepa red cross Bhawan(Bhagauda)	2.80		2.80		2.80	-	
299	35VR299	Santidip tole - Highway(kalyanpur)	0.46		0.46		0.46	-	
300	35VR300	Saruwa chok - Sirjana stationary shop (Gardi)	5.80		0.60	5.20	0.60	5.20	
301	35VR301	Shiva mandir - Road end, Ujwalnagar (Gitanagar)	0.46		0.46		-	0.46	
302	35VR302	Shree sec.boarding school - Chowk bazar (Gitanagar)	1.50	0.26	1.24		1.50	-	
303	35VR303	Shress barandavar upavokta samiti ko office Building - Culvert (Gitanagar, Devnagar)	1.20			1.20	-	1.20	

SN	Code	Name of Road	Total length; km	Black Top; km	Gravel; km	Earthen; km	All weather	Fair weather	New Construction
304	35VR304	Sidhuwa Chok - Road end (Baghauda)	1.10		1.10		1.10	-	
305	35VR305	Sikharipur-Chitize sationary Shop (Baruwa bazar)	2.20		2.20		2.20	-	
306	35VR306	Simana (Jagatpur, Sukranagar)-House (Man Bdr tamang) (Jagatpur)	8.30		8.30		8.30	-	
307	35VR307	Simana (Jagatpur, Sukranagar) - Muktaraj chok simana (Patihani, Jagatpur)	5.60		5.60		5.60	-	
308	35VR308	Simana (Kesarbad, Devnagar) - House (Ganesh timilsina), Amarbasti (Gitanagar)	2.60		2.60		2.60	-	
309	35VR309	Simana (Patihani, jagatpur)-Ganesh mandir, Gailaghari(Jagatpur)	1.80		1.80		1.80	-	
310	35VR310	Sitalpani - Kesna Khola (Jagatpur)	0.80		0.80		0.80	-	
311	35VR311	Sivamandir - Durga mandir (Gitanagar)	1.80		1.80		1.80	-	
312	35VR312	Siwalya mandir - House (Dakam B.K) sitalpani (Jagatpur)	1.10		1.10		1.10	-	
313	35VR313	Someshor yuba club, Sidhiwa-Public medical hall(Baghauda)	0.94		0.94		0.94	-	
314	35VR314	Timilsina chok, Champanagar - Dimanath chok, Amarbasti (Gitanagar)	1.80		1.80		1.80	-	
315	35VR315	Timilsina chok - Chaubato (Gitanagar)	0.91		0.91		0.91	-	
316	35VR316	Tinkune chok Sitalpani - Magar chok (Jagatpur)	0.19		0.19		0.19	-	
317	35VR317	Trikon chok - House (Dev bdr B.K) (Jagatpur)	4.20		4.20		4.20	-	
318	35VR318	Vangatra - Simreni chok (Simana Gardi, Baghauda)	3.00		3.00		3.00	-	
319	35VR319	Velarko Rikh Khadgauli-House(Ram Bdr. Kubar, Jagatpur)	1.70		1.70		1.70	-	
320	35VR320	Vyakute khola - Culvert (Gardi)	2.10		2.10		2.10	-	
321	35VR321	Yes rish mil, Pipaltadi, Devnagar - Hosue (Jiruna Neupane), Devnagar (Gitanagr)	0.53		0.53		0.53	-	
322	35VR322	Ambulance chok - Tarauli - Khaireni Simana	1.90	1.04	0.86		1.90	-	
323	35VR323	Aviyan tole - Six group	0.85		0.85		0.85	-	
324	35VR324	Aviyanchok - Baireni (Khaireni)	1.80		1.80		1.80	-	
325	35VR325	Bachheuli chok-Jhuwani Ambulance chok (Bachheuli)	2.60		2.60		2.60	-	
326	35VR326	Bada gau chok - Pipara tole (Kumroj)	0.30	0.07	0.23		0.30	-	
327	35VR327	Badagau Chok-Nahar-Gaıda-Raptidam Site(Kathar)	4.80		4.80		4.80	-	
328	35VR328	Badagau Chok-Sultana-Laltin Bazar-Parsa bazar	1.90	1.90			1.90	-	
329	35VR329	Badagau - Dhungre khola	0.58			0.58	-	0.58	
330	35VR330	Badahara-Bramhanagar Sakha Road, BirendraNagar	0.67		0.67		0.67	-	
331	35VR331	Badeuli Chok-Tharu chok-Behheuli 9-Jhuwani school Chok	1.80		1.80		1.80	-	
332	35VR332	Badreni Jungle Road (Bachheuli)	1.40		1.40		1.40	-	
333	35VR333	Badri Kedarnathmandir chok-Jholunge pool (Kumroj)	0.54		0.54		0.54	-	
334	35VR334	Baheri chok(Highway)-Kankali ma.vi (Chainpur)	0.16		0.16		0.16	-	
335	35VR335	Baireni chok (Highway)-Baireni-Parkhitbas-Bramhanagar-Karaiya-Baseuli chok-Magani	7.90	0.55	7.35		7.90	-	
336	35VR336	Baireni Sakha Road	0.68	0.50	0.18		0.68	-	
337	35VR337	Bayari -K ankali ma vi Road	0.91		0.91		0.91	-	
338	35VR338	Bayari - Kankali Road (Chainpur)	0.35		0.35		0.35	-	
339	35VR339	Beldiya pool bata purbi Road	0.69		0.69		0.69	-	
340	35VR340	Beldiya - Nahar - Dhamaura	2.00		2.00		2.00	-	
341	35VR341	Bhanadara - Prasauni - Pratappur kulo (Piple)	2.50			2.50	-	2.50	
342	35VR342	Bhandara Baluwa Chok-Dhungre Khola, Bhandara	1.00			1.00	-	1.00	

SN	Code	Name of Road	Total length; km	Black Top; km	Gravel; km	Earthen; km	All weather	Fair weather	New Construction
343	35VR343	Bhandara Bazar Chok - Healthpost Road - Lamichhane Tole - Sikhar Basti (Bhandara)	2.00	0.74	0.97	0.29	1.71	0.29	
344	35VR344	Bhandara Kulo - Pratappur	6.50		4.40	2.10	4.40	2.10	
345	35VR345	Bhattachok Area - Ananda Chok	0.62			0.62	-	0.62	
346	35VR346	Bhawaniipur 5 Group - Bhupu Samik Chok	1.90		1.90		1.90	-	
347	35VR347	Bhawaniipur-Laxmi Narayan Chok (Birendranagar)	0.85		0.85		0.85	-	
348	35VR348	Bhimbahadur Chok - Dhakal chok	3.10		3.10		3.10	-	
349	35VR349	Birendranagar - Dhungr khola (Birendranagar)	2.80		2.80		2.80	-	
350	35VR350	Bramhanagar - Gyansmiti Chok	1.00		1.00		1.00	-	
351	35VR351	Bramhanagar - Parkhibas (Birendranagar)	0.91		0.91		0.91	-	
352	35VR352	Budauli - Gauwa - Dhungr Khola (Khaireni)	1.10		1.10		1.10	-	
353	35VR353	Budikulo Chok - Madavpur Round Road	1.40		1.40		1.40	-	
354	35VR354	Bwheri chok (Highway) - Bahera (Chainpur)	0.44		0.44		0.44	-	
355	35VR355	Chainpur 8 Mandir Chok - Jana Ekata Ni.Ma.Bi. - Gotheshor chok (Chainpur)	1.20		1.20		1.20	-	
356	35VR356	Chainpur -8 sakha Road	0.60		0.60		0.60	-	
357	35VR357	Chainpur chok (Highway) - Lagadi Khola	0.56	0.43	0.13		0.56	-	
358	35VR358	Chainpur chok - Tulsipur - Khaireni Bazar (Khaireni)	1.10		1.10		1.10	-	
359	35VR359	Chainpur Upasakha Road	0.91		0.91		0.91	-	
360	35VR360	Chau Chau Factory Planning-Khanal Chok-Milan Chok(Pithuwa)	1.40		0.10	1.30	0.10	1.30	
361	35VR361	Chau Chau factory Road	0.91		0.91		0.91	-	
362	35VR362	chau Chau Factory side ko Rad (Pithuwa)	0.72	0.72			0.72	-	
363	35VR363	Chau Chau factory - Kalika marga	1.30		1.30		1.30	-	
364	35VR364	Chau Chau factory najik ko brick Factory Road	0.94		0.94		0.94	-	
365	35VR365	Chauki dada Chok (Bhandara)	0.62		0.62		0.62	-	
366	35VR366	Chaukidada-Bhawaniipur lauhure Chok-Gaduwa-Highway	2.00		2.00		2.00	-	
367	35VR367	Chidiyakhana tole Road (Bachheuli)	0.49		0.49		0.49	-	
368	35VR368	Dada gau sakha Road (Birendranagar)	1.50		1.50		1.50	-	
369	35VR369	Dada tole-Ghol tole-Raino club chok-Gauwi chok	2.50		2.50		2.50	-	
370	35VR370	Damsite - Simara (Piple)	0.59			0.59	-	0.59	
371	35VR371	Deri chok - Bahera (Chainpur)	1.00		1.00		1.00	-	
372	35VR372	Deuralichok - Dubichaur (Piple)	1.60		1.60		1.60	-	
373	35VR373	Dhakal chok-Teklal chok-Dumrichok-Subbacho-Tadi chok	4.40	4.40			4.40	-	
374	35VR374	Dhamaur -Meltole (Bhandara)	1.10		1.10		1.10	-	
375	35VR375	Dhungr khola bich tole chok-Pipal dada chok(Radha krishna mandir)- MathilloDhungr-el-Saunpur-Kapiya-Satisal-Kumroj Vola Chok	4.10		4.10		4.10	-	
376	35VR376	Dhongrel chok - Dhongrel Bich tole (Kumroj)	0.55		0.55		0.55	-	
377	35VR377	Dhungrela khola pool - Harnahari chok (Kumroj)	0.91		0.91		0.91	-	
378	35VR378	Divyajyoti school - Juwa khola (Chaderi dada) (Birendranagar)	1.40		1.40		1.40	-	
379	35VR379	Drorage - Chitrasari Khola (Bachheuli)	0.79		0.79		0.79	-	
380	35VR380	Driver tole sakha Road (Piple)	0.65		0.65		0.65	-	
381	35VR381	Drivertole chok (Highway) - Driver tole (Piple)	0.35		0.35		0.35	-	
382	35VR382	Dubi chaur-Highway (Piple)	0.50		0.50		0.50	-	

SN	Code	Name of Road	Total length; km	Black Top; km	Gravel; km	Earthen; km	All weather	Fair weather	New Construction
383	35VR383	Dubichaur Road (Piple)	0.70		0.70		0.70	-	
384	35VR384	Dubichaur - Pool chok (Piple)	0.85		0.85		0.85	-	
385	35VR385	Dubichaur - Poolchok (Piple)	0.51		0.51		0.51	-	
386	35VR386	Energy pool - Dharampur chok 4 (Kumroj)	1.30		1.30		1.30	-	
387	35VR387	Energy pool - Simreni - Sukumbasi Tole - Energy pool (Kumroj)	1.70		1.70		1.70	-	
388	35VR388	Faserni Chok - Tarauli chok (Khaireni)	1.10		1.10		1.10	-	
389	35VR389	Fulauria jane Road (Bhandara)	1.20		1.20		1.20	-	
390	35VR390	Fulauria - Kulo (Bhandara)	1.00		1.00		1.00	-	
391	35VR391	Gadauli Chok - Kailash puri Dada (Piple)	0.69	0.30	0.39		0.69	-	
392	35VR392	Gaida Aal - Kunaghari (Chainpur)	0.56		0.56		0.56	-	
393	35VR393	Gaidachok - Sundi - Rapti Dam (Kathar)	2.50		2.50		-	2.50	
394	35VR394	Gauwa W.N.3 - Jhuwani (Kumroj)	0.47		0.47		0.47	-	
395	35VR395	Gauwi chok - Behani Tole - Bairiya	1.40		1.40		1.40	-	
396	35VR396	Gauwi chok-Sisani-Sisani Krishna Mandir chok (Kumroj)	2.80		2.80		2.80	-	
397	35VR397	Gauwi - Dhungrel - Dhungrel Khola (Kumroj)	1.40		1.40		1.40	-	
398	35VR398	Ghadaria Dada - Six Group (Birendranagar)	1.30		1.30		1.30	-	
399	35VR399	Gurung Tole - Parijat Chok (Pithuwa)	0.51		0.51		0.51	-	
400	35VR400	Gurung Tole-Seulibazar-Pauwari-Pyaridhap-Padaria-Beldiya	5.90	0.20	5.70		5.90	-	
401	35VR401	Gyan smriti Chok - 3.no.dhara chok, Birendranagar	2.90		2.90		2.90	-	
402	35VR402	Hardi (Highway) - Phulbari (Bhanadara)	1.20		1.20		1.20	-	
403	35VR403	Hardichok - Khola (Bhandara)	0.34		0.34		-	0.34	
404	35VR404	Harnahari Chok - Gauwi Chok (Kumroj)	1.50		1.50		1.50	-	
405	35VR405	Harnahari Sukumbasi Basti ko Bato (Kumroj)	1.60		1.60		1.60	-	
406	35VR406	Harnahari tole ko Road (Kumroj)	0.73		0.73		0.73	-	
407	35VR407	Hattidaud Gate - Badreni (Bachheuli)	1.90		1.90		1.90	-	
408	35VR408	Healthpost Chok - Kayar Khola	0.82		0.82		-	0.82	
409	35VR409	Healthpost chok-Prithivi-2 chok-Pithuwa Dobato-Khola	3.10	2.20	0.90		3.10	-	
410	35VR410	Highway (Sainik avasiya jane chok)-Ladari pool (Khaireni)	1.70	1.70			1.70	-	
411	35VR411	Highway-Beluwa-Dhungrelkhola-SukumbasiBasti-Pyaridhap-Lama chok	4.00		4.00		4.00	-	
412	35VR412	Highway - Bhawanipur (Bhandara)	0.71		0.71		0.71	-	
413	35VR413	Highway - Incomplete bridge (Dhungre khola)	1.60			1.60	-	1.60	
414	35VR414	Highway - Kupandol (Piple)	0.28	0.21	0.07		0.28	-	
415	35VR415	Highway - Milanchok (Piple)	0.56	0.13	0.43		0.56	-	
416	35VR416	Highway - Milantole (Piple)	0.49		0.49		0.49	-	
417	35VR417	Highway - Parsa pool (Khaireni)	0.52	0.52			0.52	-	
418	35VR418	Highway - Pratapp - Highway (Piple)	1.10		1.10		1.10	-	
419	35VR419	Highway - Sikhar sano Basti	0.96		0.96		0.96	-	
420	35VR420	Highway - Sirkot school - Six Group - Kulo - Bhu. pu. sainik chok - Nahar ko bato (Birendranagar)	5.90		5.90		5.90	-	
421	35VR421	Highway - Betadi	0.31		0.31		0.31	-	
422	35VR422	Jabkauli Road (Khaireni)	0.30		0.30		0.30	-	
423	35VR423	Jabkauli - Fasera - Faserni (Khaireni)	2.70		2.70		2.70	-	
424	35VR424	Jamkauli chok - Highway (Khaireni)	0.83		0.83		0.83	-	

SN	Code	Name of Road	Total length; km	Black Top; km	Gravel; km	Earthen; km	All weather	Fair weather	New Construction
425	35VR425	Janakpur chok (Samipipal)-Dhongrel Tallotole (Kumroj)	1.40		1.40		1.40	-	
426	35VR426	Janjagriti chok - Bhim Bahadur Chok - Budikulo	5.10		5.10		5.10	-	
427	35VR427	Jasbire chok - Bhim Bahadur chok	0.85		0.85		0.85	-	
428	35VR428	Jaubari chok - Kubartole - Kayar khola	0.85		0.85		0.85	-	
429	35VR429	Jhuwani 8 - Pakki pool (Bachheuli)	1.40		1.40		1.40	-	
430	35VR430	Jhuwani chok - Dhunge khola Pool (Kumroj)	1.20		1.20		1.20	-	
431	35VR431	Jhuwani Nahar ko bato (Bachheuli)	0.84		0.84		0.84	-	
432	35VR432	Jibanpur khulla Chaur Road	1.70		1.70		1.70	-	
433	35VR433	Jibanpurechok - Jibanpur - Gaida chok (Kathar)	1.20		1.20		1.20	-	
434	35VR434	Jibanpur - Nahar - Khayarghari -Jibanpur chok, Kathar	0.99		0.99		0.99	-	
435	35VR435	Jwala Chok vitra ko Bato	0.28		0.28		0.28	-	
436	35VR436	Jyamire Chok - Hajipur (Chainpur)	1.20	1.20			1.20	-	
437	35VR437	Jymire chok - Nepal chok (Chainpur)	0.81	0.55	0.26		0.81	-	
438	35VR438	Kailashpuri Dada - Kupandol-Highway(Piple)	1.20		1.20		1.20	-	
439	35VR439	Kankali chok - Kashigau, Kayar khola (Chainpur)	2.40		2.40		2.40	-	
440	35VR440	Kankali Resort - Ladari chok - Pateni - Gaja chok (Chainpur)	2.40		2.40		2.40	-	
441	35VR441	Kashigau-Duware Tole - Kankali Chok (Chainpur)	2.00		2.00		2.00	-	
442	35VR442	Kashigau-Mandir Gudai Kayar Khola (Chainpur)	1.10		1.10		1.10	-	
443	35VR443	Kasirupa School Chok (Highway) vitra ko Road	0.21		0.21		0.21	-	
444	35VR444	Kathar Bazar - Kusahana - Mujhai Tole	4.20		2.50	1.70	2.50	1.70	
445	35VR445	Kathar Pokharel Tole Road	0.63			0.63	-	0.63	
446	35VR446	Khaireni Bazar Chok - Ladari Khola (Khaireni)	1.00		1.00		1.00	-	
447	35VR447	Khaireti sakha Road (Pithuwa)	1.10		1.10		1.10	-	
448	35VR448	Khaireti-1 - School	2.70		2.70		2.70	-	
449	35VR449	khaireti - Bhadrakali Chok - Mishra chok - Khola Road (Pithuwa)	2.80		2.80		2.80	-	
450	35VR450	Khanal Chok - Sidali Chok	0.66		0.66		0.66	-	
451	35VR451	Khayarghari (kalyaneshor mandir chok) - Raino Hotel - Bdagau	1.20		1.20		1.20	-	
452	35VR452	Khola-Bramhanagar-Amritpani (Birendranagar)	3.10		3.10		3.10	-	
453	35VR453	Khurkhure chok(Highway)-Bhawani Basti (Purano Road)	2.30	0.45	1.85		2.30	-	
454	35VR454	Khurkhure Sakha Road (Birendranagar)	0.95		0.95		0.95	-	
455	35VR455	Khurkhure (Highyway) Pantadada Chok - Highyway (Piple)	2.00	0.28	1.72		2.00	-	
456	35VR456	Khurkhure - Pidini - Sundi (kathar)	1.80		1.80		1.80	-	
457	35VR457	Khurkhure - Sakura Acadamy - Aviyan chok (Birendra nagar)	1.90		1.90		1.90	-	
458	35VR458	Kumroj 8 - Bada Gau - Pipara (Kathar)	2.40		2.40		2.40	-	
459	35VR459	KUmroj Bahun tole Road	0.81		0.81		0.81	-	
460	35VR460	Kumroj Bahun Tole - Sukumbasi Tole (Kumroj)	0.28		0.28		0.28	-	
461	35VR461	Kumroj Dhunge Khola Pool - Harmahari (Bairiya) - Paade Chok (Sunsine School Chok, Kumroj)	1.20		1.20		1.20	-	
462	35VR462	Kumroj Kapiya Chok - Sisahani (Kumroj)	1.30		1.30		1.30	-	
463	35VR463	Kunaghari - Kunaghari 9 (Chainpur)	0.91		0.91		0.91	-	
464	35VR464	Kunaghari - Siwalaya chok Area	1.40		1.40		1.40	-	
465	35VR465	Kupandol Sakha Road (Piple)	0.59		0.59		0.59	-	
466	35VR466	Kusahana(Kathar)-Mahal(Bhandara)-Dhamaura-Naugai-Phulbari	4.70		3.70	1.00	3.70	1.00	

SN	Code	Name of Road	Total length; km	Black Top; km	Gravel; km	Earthen; km	All weather	Fair weather	New Construction
467	35VR467	Kyamba - Jungle side - Six group (Birendranagar)	4.90		4.90		4.90	-	
468	35VR468	Ladari Chok-Gotheshor-Lalpur (Birendranagar)-Rasauli-Camp-Siddipur-Gotheshor-Ladari pool	11.80		11.80		11.80	-	
469	35VR469	Ladari Pool - Ladari Chok (Chainpur)	1.90	0.65	1.25		1.90	-	
470	35VR470	Ladari - Rijal Chok (Chainpur)	1.60		1.60		1.60	-	
471	35VR471	Lafa Gau - Kankali Resort (Chainpur)	0.18		0.18		0.18	-	
472	35VR472	Lalpurchok - Bramhanagar (Birendra nagar)	2.30		2.30		2.30	-	
473	35VR473	Lalim Bazar ko Nahar ko bato (Khaireni)	0.84			0.84	-	0.84	
474	35VR474	Madanpur Road (Birendranagar)	0.79			0.79	-	0.79	
475	35VR475	Madanpur - Three Group (Birendranagar)	0.53		0.53		0.53	-	
476	35VR476	Madavpur 8-Kalyani chok-Pulchok (Madavpur-9)	2.80		0.45	2.35	0.45	2.35	
477	35VR477	Madavpur-8 - Madavpur-9	1.00		1.00		1.00	-	
478	35VR478	Mahal ko Road	0.41			0.41	-	0.41	
479	35VR479	Mainaha chok-Kadariya-Pakki pool (Bachheuli)	-				-	-	
480	35VR480	Majhi Tole ko Purbi Road (Kathar)	0.57		0.57		0.57	-	
481	35VR481	Malpurchok - Badreni Sakha Road (Bachheuli)	1.60		1.60		1.60	-	
482	35VR482	Mamavanja Chok Bata Purbi Road	0.38		0.38		0.38	-	
483	35VR483	Mathillo Dhungrella - Badagau	0.46		0.46		0.46	-	
484	35VR484	Melchok - Bhadrakali Chok (Pithuwa)	0.43		0.43		0.43	-	
485	35VR485	Mgani - Magani Chok (Highway) (Khaireni)	0.36	0.36			0.36	-	
486	35VR486	Milantole Chok - Highway (Piple)	0.27		0.27		0.27	-	
487	35VR487	Minabazar Road (Birendranagar)	0.29		0.29		0.29	-	
488	35VR488	Mujhai Basti Highway (Khaireni)	1.10		1.10		1.10	-	
489	35VR489	Mujhai Chok - Dhungre Kholo - Nahar (Kathar)	1.60			1.60	-	1.60	
490	35VR490	Nayabadahara-Three Group Kholo (Birendranagar)	1.20		1.20		1.20	-	
491	35VR491	Near ladari Pool - Magani (Khaireni)	1.20	0.56		0.64	0.56	0.64	
492	35VR492	Near Parsa Pool - Highway (Khaireni)	0.28	0.28			0.28	-	
493	35VR493	Odra Chok - Bachheuli Chok - Dorange - Main Road (Bachheuli)	3.50	0.45	3.05		3.50	-	
494	35VR494	Paderia Kulo Road - Nikunja hudai	1.20		1.20		1.20	-	
495	35VR495	Paderia - Dilhi parsu Tole (Bhandara)	0.31		0.31		0.31	-	
496	35VR496	Pakki Pool - Mauta Tole (Bachheuli)	1.60		1.60		1.60	-	
497	35VR497	Panta dada - Gadauli chok (Piple)	1.10		1.10		1.10	-	
498	35VR498	Parijat Chok - Bramha Tole - Kayar Kholo	1.10		1.10		1.10	-	
499	35VR499	Parijat Chok - Pithuwa Chok - Hattigade - Naharko Bato (Pithuwa)	1.80	1.80			1.80	-	
500	35VR500	Parkhibas - Khurkhure Badahara Tole (Birendranagar)	1.10		1.10		1.10	-	
501	35VR501	Parkhibas - Nayabadahara (Birendranagar)	0.36		0.36		0.36	-	
502	35VR502	Parsa Bazar Road - Sichai Pachhadi Najik Ko Kholo (Khaireni)	0.60		0.60		0.60	-	
503	35VR503	Parsa Bazar - Jamkauli Chok (Khaireni)	0.18		0.18		0.18	-	
504	35VR504	Phulbari Highway Sakha Road (Bhandara)	0.71		0.71		0.71	-	
505	35VR505	Pipara chok - Jwala Chok (Birendranagar)	0.58		0.58		0.58	-	
506	35VR506	Pipara chok - Tusara chok (Birendranagar)	2.00		2.00		2.00	-	
507	35VR507	Piple chok 7 - Pratappur (Piple)	0.77	0.13	0.64		0.77	-	
508	35VR508	Piple chok - Dipat - Rapti Dam	1.40		1.40		1.40	-	

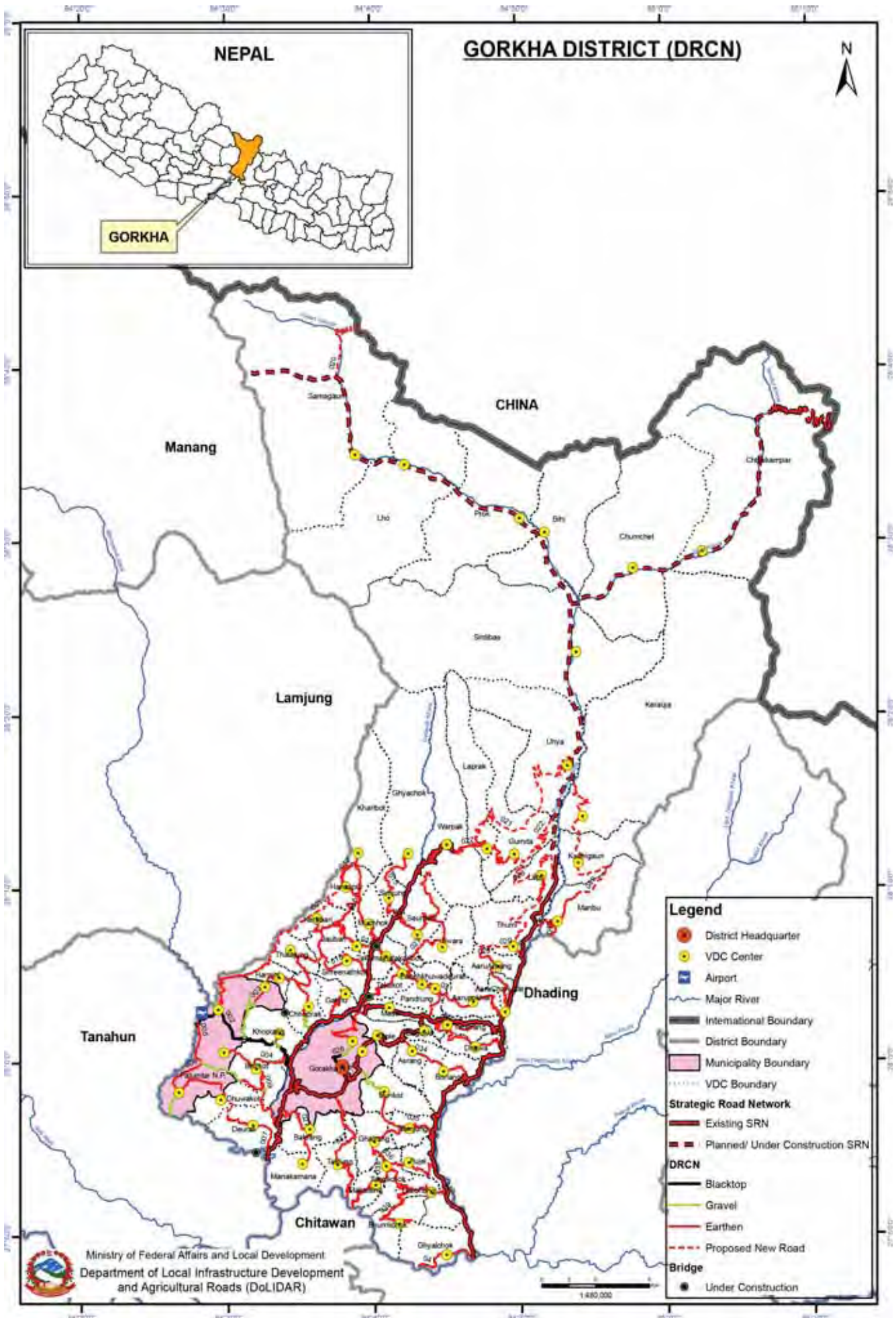
SN	Code	Name of Road	Total length; km	Black Top; km	Gravel; km	Earthen; km	All weather	Fair weather	New Construction
509	35VR509	Piple dam Site - Highway	0.47		0.47		0.47	-	
510	35VR510	Piple Parewakot Road	3.50			3.50	-	3.50	
511	35VR511	Piple towor jane Road	0.29		0.29		0.29	-	
512	35VR512	Piple ukalo ko jungle Road	0.39		0.39		0.39	-	
513	35VR513	Pithuwa Dobato - Kayar Khola	1.10		1.10		1.10	-	
514	35VR514	Pithuwa Plating Jane Road	0.54		0.54		0.54	-	
515	35VR515	Pithuwa-3 - Santi marga	0.63		0.63		0.63	-	
516	35VR516	Plating Road (Pithuwa)	1.54	0.50	1.04		1.54	-	
517	35VR517	Pokharel Tole - Dhungre Khola (Kathar, Khaireni)	0.42			0.42	-	0.42	
518	35VR518	Pokharel tole - Surtani	1.10		1.10		1.10	-	
519	35VR519	Pool chok (Madavpur-9) - Khaireni-1 Chok	1.10		1.10		1.10	-	
520	35VR520	Pratappur Chok - Damsite (Piple)	0.80			0.80	-	0.80	
521	35VR521	Pratappur - Gadeuli (Highway)	1.30	0.48	0.82		1.30	-	
522	35VR522	Pratappur - Simana Sakha Road (Piple)	0.94			0.94	-	0.94	
523	35VR523	Purano Parsa Roa-Salauli-Budauli-Kumroj Deri Chok	2.40	2.40			2.40	-	
524	35VR524	Purano Parsa - Surtana Nahar ko Bato	0.98		0.98		0.98	-	
525	35VR525	Purano Prasa Bazar - Highway (Khaireni)	0.58	0.58			0.58	-	
526	35VR526	Pyaridhap Chok Purbi Sakha Road	0.63		0.63		0.63	-	
527	35VR527	Pyaridhap kulo Road (Bhandara)	0.46			0.46	-	0.46	
528	35VR528	Pyaridhap-Nikunja ko bato	0.29		0.29		0.29	-	
529	35VR529	Rapti Dam site Road	15.80		15.80		15.80	-	
530	35VR530	Rapti Dam-Lama chok-Khurkhure Bazar-Pidini(Kathar)	2.00		2.00		2.00	-	
531	35VR531	Rapti Dam - Surtani Chok - Kathar Bazar	2.30		2.30		2.30	-	
532	35VR532	Rapti Kinar - Dhungrella	0.72			0.72	-	0.72	
533	35VR533	Raptidam Site ko tallo bato (Kathar)	0.74		0.74		0.74	-	
534	35VR534	Ratmate Bata East tira ko Purbi Bato	0.21		0.21		0.21	-	
535	35VR535	Ratmate dada Road (Piple)	0.31		0.31		0.31	-	
536	35VR536	Rawal Tole - School Tadi (Chainpur)	0.51		0.51		0.51	-	
537	35VR537	Rehemi chok - Mishra chok - Pithuwa-8 Chok	2.40		2.40		2.40	-	
538	35VR538	Sahi chok (Highway) Vitra ko Bato (Chainpur)	0.33		0.33		0.33	-	
539	35VR539	Salauli Nahar ko Bato	1.20			1.20	-	1.20	
540	35VR540	Salauli - Budauli Road (Khaireni)	1.50		0.80	0.70	0.80	0.70	
541	35VR541	Samanpur Chok(Mandir chok)-Samanpur, Kathar	0.69			0.69	-	0.69	
542	35VR542	Samichok - Kayar khola	1.10		1.10		1.10	-	
543	35VR543	Santi chok (Highway) - Healthpost Chok	2.10	2.10			2.10	-	
544	35VR544	Santibazar Ganesh Mandir - Dhungre Khola	0.69		0.69		0.69	-	
545	35VR545	Santibazar Road	2.00	0.14	1.86		2.00	-	
546	35VR546	Sauraha Chok (Highway) - Sauraha Bazar	6.30		6.30		6.30	-	
547	35VR547	Sauraha jungle site ko Main Road	2.20		2.20		2.20	-	
548	35VR548	Sauraha - bagmara Chok - Malpur (Bachheuli)	1.80	1.40	0.40		1.80	-	
549	35VR549	Sauraha - Hattisar Chok - Main Road (Bachheuli)	1.70		1.70		1.70	-	
550	35VR550	School - Saru chok - Pithuwa-2 (Siwalaya Chok)	2.30		2.30		2.30	-	

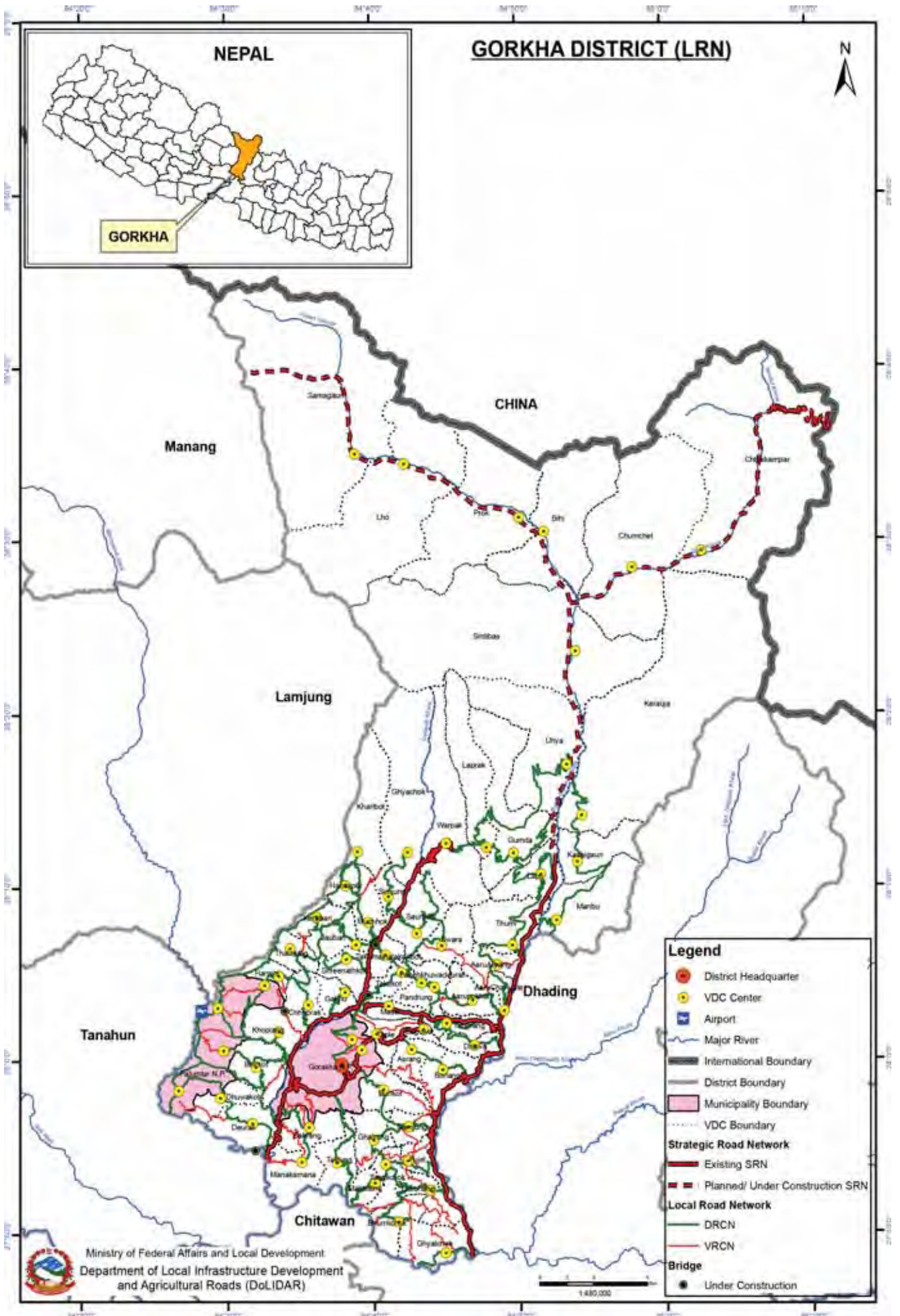
SN	Code	Name of Road	Total length; km	Black Top; km	Gravel; km	Earthen; km	All weather	Fair weather	New Construction
551	35VR551	Simal Ghari - Nepal Chok - Kashi Gaun (Chainpur)	1.10		1.10		1.10	-	
552	35VR552	Simal Tadi Chok - Dhungre Khola (Khaireni)	0.70		0.70		0.70	-	
553	35VR553	Simal Tadi - Pipara Chok (Birendranagar)	1.40		1.40		1.40	-	
554	35VR554	Simaltadi chok-Basuli chok-Lahure Tole-Magani(Khaireni)	2.90	0.40	2.50		2.90	-	
555	35VR555	Simara Jungle Side - Naya Basti (Piple)	2.00		2.00		2.00	-	
556	35VR556	Simara - Pratappur Chok (Piple)	1.11		0.80	0.31	0.80	0.31	
557	35VR557	Sisahani Deri Chok - Sisahani Deri Chok (Near Bridge) (Kumroj)	0.35	0.35			0.35	-	
558	35VR558	Sisahani Deri Chok - Kapiya - Kumroj 8 Chok	2.60		2.00	0.60	2.00	0.60	
559	35VR559	Sisani Krishna Mandirchok-Volachok-Kumroj Tharu Gau Chok-Dharampur-Hanuman Chok-Gauwi Chok(Bachheuli)	3.20	0.20	3.00		3.20	-	
560	35VR560	Siva mandir - Dorange (Bachheuli)	1.30		1.30		1.30	-	
561	35VR561	Sivasaktichok-Maina-Chitrasari Pool (Bachheuli)	2.50	2.50			2.50	-	
562	35VR562	Siwalaya Chok-Ganesh Chok-Gaida Aal (Chainpur)	4.00		4.00		4.00	-	
563	35VR563	Siwalaya chok - Jhamkeswori Mandir Chok (Chainpur)	0.63		0.63		0.63	-	
564	35VR564	Siwalaya - Lafagau - Kunaghari (Chainpur)	1.60		1.60		1.60	-	
565	35VR565	Six group pamfa Khola (Birendranagar)	1.50		1.50		1.50	-	
566	35VR566	Six group sakha Road	0.41		0.41		0.41	-	
567	35VR567	Sichai Pachhadi ko Road (Khaireni)	0.66		0.66		0.66	-	
568	35VR568	Sukdarehok - Dhakal Chok	1.70	1.70			1.70	-	
569	35VR569	Sundar basti Road (Bhandara)	0.64		0.64		0.64	-	
570	35VR570	Surtani chok - Surtani (Khaireni)	0.91		0.91		0.91	-	
571	35VR571	Surtani - Mujhai - Santi Bazar Chok (Kathar)	4.40		4.40		4.40	-	
572	35VR572	Tarkari bazar Chok - Kathar khola Kinar - Simalghari - Rahul Gaun - Deri Chok (Chainpur)	5.20	4.20	1.00		5.20	-	
573	35VR573	Tarkari Chok - Nabodaya School Road (Chainpur)	0.47			0.47	-	0.47	
574	35VR574	Three group Brick Factory Road (Birendranagar)	0.66		0.66		0.66	-	
575	35VR575	Three group - Brick Factory (Birendranagar)	0.78			0.78	-	0.78	
576	35VR576	Three group - Mandir chok (Birendranagar)	0.76		0.76		0.76	-	
577	35VR577	Trinetra chok(khaireni 9 Budauli)-Salauli chok (Khaireni)	0.85	0.85			0.85	-	
578	35VR578	Vola chok-Janakpur-JungleSide-Nayabasti(Dharampur; Kumroj)	3.10		3.10		3.10	-	
579	35VR579	Dada Tole - Suryapur (Jutpani-2)	0.50		0.50		0.50	-	
580	35VR580	Dada tole - Suryapur (Jutpani-2)	0.22		0.22		0.22	-	
581	35VR581	Gaduwa Chok - Lankaline - Suryapur Chok	2.50	0.20	2.30		2.50	-	
582	35VR582	Gurau Chok - Naya Tole (Jutpani-1)	0.81		0.81		0.81	-	
583	35VR583	Gurau Chok - Slab Culvert	1.40		1.40		1.40	-	
584	35VR584	Jutpani Academy - Subedi Kirana Pasal	0.89		0.89		0.89	-	
585	35VR585	Jutpani Bazar - Kankali Chok - Pithuwa	1.00		1.00		1.00	-	
586	35VR586	Jutpani-5, Jamunapur Simana - Jamuna Chok (Jutpani5/Ratnanagar I I) Simana	0.97		0.97		0.97	-	
587	35VR587	Kankali Chok- Prithivi Cho - Santi Chok- Club Chok	2.30		2.30		2.30	-	
588	35VR588	Khole Simal Bazar - Gurau Chok	1.10		1.10		1.10	-	
589	35VR589	Khole Simalbazar - Gurau Chok	0.90		0.90		0.90	-	
590	35VR590	Kholesimalbazar - Jutpani-7	0.60		0.60		0.60	-	

SN	Code	Name of Road	Total length; km	Black Top; km	Gravel; km	Earthen; km	All weather	Fair weather	New Construction
591	35VR591	Lalchok, Simana (Jutpan5/Ratmanagar)-Kholesimal	0.93		0.93		0.93	-	
592	35VR592	Parkhintole Jutpani 5-Simana (Jirauna/R.N.P.-11)	3.40	3.40			3.40	-	
593	35VR593	Prithivi Chok - Gurau Chok (Jutpani-1)	0.89		0.89		0.89	-	
594	35VR594	Sagan Tole - Santi Chok - Mliijuli Chok	4.40	1.00	3.40		4.40	-	
595	35VR595	Sidartha Chok Jutpani-7 - Kamalchok Jutpani-1	1.60		1.60		1.60	-	
596	35VR596	Simana (R.N.P./Jutpani7)-Simana(Padampur-5/Jutpani)	1.00	0.30	0.70		1.00	-	
597	35VR597	Simana (R.N.P.-11/Jutpani-5)-Suryapur-Jutpani-2	0.50		0.50		0.50	-	
598	35VR598	Siva Mandirchok-Suryapur Chok-Kholesimal-Kamal Chok-Sarswoti Chok-Club Chok-Tiyari Chok-Jutpani Bazar-Kayar Khola	7.00	0.90	6.10		7.00	-	
599	35VR599	Suryapur-Jutpani 6/7 Simana - Pipe Culvert	0.82		0.82		0.82	-	
600	35VR600	Suryapur - Mliijuli chok	1.10		1.10		1.10	-	
601	35VR601	Suryapur - Shrestha Niwas jutpani 7	0.59		0.59		0.59	-	
602	35VR602	Tiwari chok (Jutpani3) - Prithivi Chok (Jutpani1)	1.30		1.30		1.30	-	
603	35VR603	Amrit chok - Jungle NS	1.60		1.60		1.60	-	
604	35VR604	Bastola Chok (Padampur5/4) - Jungle NS	2.10	0.10	2.00		2.10	-	
605	35VR605	Culvert - Bas ghari EW	0.53		0.53		0.53	-	
606	35VR606	Culvert - House (Chameli Devi Bhurtel)	1.40		1.40		1.40	-	
607	35VR607	Ghaduwa Chok - Road End (Jungle)	7.20	0.12	7.08		7.20	-	
608	35VR608	House (Raju Mahato) - Road End (Jungle)	2.50		2.50		2.50	-	
609	35VR609	House (Balram Chaudhary) - Jungle EW	2.50		2.50		2.50	-	
610	35VR610	House (Bikram b.k) - Jungle NS	2.30		2.30		2.30	-	
611	35VR611	House (Chanu mahato) (W/N 5&7 Simana) - House (Madan Adhikari) NS	1.60		1.60		1.60	-	
612	35VR612	House(Hari Nayaran Chaudhary) Road End (Jungle) NS	1.50		1.50		1.50	-	
613	35VR613	House (Kej Bahadur Rupakheti) - Jungle NS	1.80		1.80		1.80	-	
614	35VR614	House (padampur/jutpani) - House (Santa Bahadur Kumal) EW	0.56		0.56		0.56	-	
615	35VR615	House (Sabin Neupane) - House (Parbati Hamal)	2.40		2.40		2.40	-	
616	35VR616	House(Sikhar Mahato)-Simana(Bharatpur & Padampur) EW	4.50		4.50		4.50	-	
617	35VR617	House (Tulsi Narayan Shrestha) - Chautara	2.40		2.40		2.40	-	
618	35VR618	Jungle - Vetghat Chok NS	1.80		1.80		1.80	-	
619	35VR619	Lama Chok West - Jungle NS	2.70		2.70		2.70	-	
620	35VR620	lama Chok - Jungle	2.80		2.80		2.80	-	
621	35VR621	Nayabazar - House (Radh Bahadur Thapa)	2.90		2.90		2.90	-	
622	35VR622	Nayabazar-simana(bharatpur& padampur)	4.80	0.12	4.68		4.80	-	
623	35VR623	Padampur jungle-Suryapur NS	2.60		2.60		2.60	-	
624	35VR624	Padampur-8-Bankatta-Ghaduwa chok	7.10		7.10		7.10	-	
625	35VR625	Padampurjungle - House (Subu Tamang)	2.40		2.40		2.40	-	
626	35VR626	Padmapur Jungle - House (Sita Thapa) NS	1.50		1.50		1.50	-	
627	35VR627	Pipe Culvert - House (Man Kaji Gurung) EW	1.80		1.80		1.80	-	
628	35VR628	Simana (Bharatpur & Padampur)-House(Debendra Lamichhane)	4.20		4.20		4.20	-	
629	35VR629	Simana (Bharatpur & Padampur) - House (Jibanath Pokharel)	4.30		4.30		4.30	-	
630	35VR630	Simana(Padampur & Jutpani)-Simana (Bharatpur & Padampur)	4.70		4.70		4.70	-	
631	35VR631	Simana (Padampur/Jutpani) - Keraghari House (Sita Ram Chaudhary) EW	2.20		2.20		2.20	-	
632	35VR632	Simana (Padampur/Jutpani) - Khageri Khola EW	5.20		5.20		5.20	-	

SN	Code	Name of Road	Total length; km	Black Top; km	Gravel; km	Earthen; km	All weather	Fair weather	New Construction
633	35VR633	Simana (W.N 7&9) - Pipal Chautari NS	2.00		2.00		2.00	-	
634	35VR634	Vimsen mandir - purbi raod	0.56		0.56		0.56	-	
635	35VR635	Bisal Chok (By pass) - Bhojad - Padampur	6.00	6.00			6.00	-	
636	35VR636	Fishling-Tolang-Bashpur-Ko-Hattibang (Kaule)	24.10			24.10	-	24.10	
637	35VR637	Jalbire Pool - Kuwapani (Chandivanjyang -9)	0.96			0.96	-	0.96	
638	35VR638	Kuringhat - Kamere bata Bhaniyang Jane Bato(Darechok 7)	3.90			3.90	-	3.90	
639	35VR639	Mugling bazar - Tamin (Darechok 4)	5.10			5.10	-	5.10	
640	35VR640	Baspur - Mayatar - Terse	9.10			9.10	-	9.10	
641	35VR641	Tallo kaule Jane bato (Kaule)	3.10			3.10	-	3.10	
642	35VR642	Bhorle - Dahakhani Gabisa	18.90		18.90		18.90	-	
643	35VR643	Gardas bazar(Dashakhani)-Main highway Bharatpur (By pass)	14.00	0.14	13.86		14.00	-	
644	35VR644	Gopi dai ko Ghar - Upargadi (Saktikhor)	9.20			9.20	-	9.20	
645	35VR645	House (Amar Bdr. Bhujel) - Kalika Bhagabati Mandir (Saktikhor)	4.00		4.00		4.00	-	
646	35VR646	Jugedi (Highway) - Kusumtar Jungle (Kabilash)	4.30		4.30		4.30	-	
647	35VR647	Khasibakhra hatbazar-Gairabari,jungle (Saktikhor)	3.90		3.90		3.90	-	
648	35VR648	Tikauli(Highway)-Simana (Bharatpur Mun./Gitanagar)	5.10		5.10		5.10	-	
649	35VR649	Viktorous youth club chok-Gardas(Dahakhani)	6.70		6.70		6.70	-	
650	35VR650	Bhandara - Korak - Lothar	29.90	0.68	1.00	28.22	1.68	28.22	
651	35VR651	Birendranagar - Samitar	5.90		5.90		5.90	-	
652	35VR652	Chaudhara - Thakurivanjyang	1.80			1.80	-	1.80	
653	35VR653	Jutpanichok - Champurechok	9.70	0.70	9.00		9.70	-	
654	35VR654	Khahare - Satisal - Aappani	3.20			3.20	-	3.20	
655	35VR655	Martal - Kalapani	1.00			1.00	-	1.00	
656	35VR656	Mudebas Road	3.30			3.30	-	3.30	
657	35VR657	Ratanagar (Bakular) - Jutpani - Saktikhor - Siddi	25.80	5.60	19.40	0.80	25.00	0.80	
658	35VR658	Samitar - Aale - Dobato	3.10			3.10	-	3.10	
659	35VR659	Samitar - Khahare - Kamitar	3.00			3.00	-	3.00	
660	35VR660	Samitar - Khurkhure	5.10	0.90	3.00	1.20	3.90	1.20	
661	35VR661	Samitar - Kirantar - Gothdada - Chaudhara	10.90		3.00	7.90	3.00	7.90	
662	35VR662	Siddi VDC - Jymling	3.40			3.40	-	3.40	
		Total	1, 471.93	122.05	1, 169.52	180.36	1, 291.57	180.36	-

**District-wise LRN Map
and Data Tables
Province - 4**





State Number 4

District Code and Name

36 Gorkha

District Category
Mountain

Province No.: 4

Overall Road Inventory (DIM)

No. of Roads	Road Class	Total length; km	Black Top; km	Gravel; km	Earthen; km	All weather	Fair weather	New Construction	VDCs/Municipality Passes
	Strategic Road network	180.24	30.04	32.80	117.40	-	62.84	117.40	Harmi, Appikal, Palumtar, Kerabari, Hamsapur
	Urban Roads	-	-	-	-	-	-	-	Khoplang, Palumtar, Mirkot
43	District Road core network	552.56	20.02	33.83	498.70	-	53.86	498.70	Appikal, Harmi, Chhoprak, Khoplang
259	Village Roads (Tracked)	231.68	-	-	231.68	-	-	231.68	Gaikhur, Mirkot, Khoplang
	Village Roads (Untracked)	1,781.50	-	-	1,781.50	-	-	1,781.50	Deurali, Chyanlin, Dhuwakot
	Total	2,745.98	50.06	66.63	2,629.28	116.70	2,629.28	155.54	

District Road Core Network (DRCN)

SN	Road Code	Name of Road	Total length; km	Black Top; km	Gravel; km	Earthen; km	All weather	Fair weather	New Construction	VDCs/Municipality Passes
1	36DR001	Dudhpokhari Marga	12.72	17.58	1.70	8.57	19.28	-	15.80	Harmi, Appikal, Palumtar, Kerabari, Hamsapur
2	36DR002	Chhepetar-Thantipokhari-Turture	19.28	17.58	1.70	8.57	19.28	-	15.80	Khoplang, Palumtar, Mirkot
3	36DR003	Drabya Shah Road(Luiteibhanyang-Harmi Bhanjyang-Bhalumare)	16.84		8.27		8.27	8.57		Appikal, Harmi, Chhoprak, Khoplang
4	36DR004	Satdobato-Panthini-Gaikhur	12.02			12.02	-	12.02		Gaikhur, Mirkot, Khoplang
5	36DR005	Aabuwa-Birdi-Pauwatar-Kalamata-Airport	20.58		6.09	14.48	6.09	14.48		Gaikhur, Chyanlin, Mirkot, Deurali, Dhuwakot
6	36DR006	Nayapul-Biruwatar-Pauwatar	8.79		3.81	4.98	3.81	4.98		Gaikhur, Chyangly
7	36DR007	Rubber Udhog-Deurali-Dhuwakot-Aamdanda-Tilarambhanyang-Nayapul	17.48			17.48	-	17.48	5.70	Deurali, Chyanlin, Dhuwakot
8	36DR008	Kharpanti-Khoplang VDC	1.97			1.97	-	1.97		Khoplang
9	36DR009	Satdobato-Birdi-Bagdanda	5.18			5.18	-	5.18		Mirkot
10	36DR010	Bhachhek-Kharibot (VDC)	2.06			2.06	-	2.06		Kharibot
11	36DR011	Bhachhek-Kaphaldanda-Deurali	5.38			5.38	-	5.38		Hamsapur
12	36DR012	Chorkate-Chitrepokhari-Chipleti-Bhachhek-Bichaur	42.15		4.84	37.31	4.84	37.31		Chhoprak, Thalajun, Jaubari, Kerabari, Hamsapur
13	36DR013	Dharapani-Nepane-Bhirsing-Chepe	4.40			4.40	-	4.40		Kerabari
14	36DR014	Nayabazar-Thalajung-Shrichaur	1.19			1.19	-	1.19		Thalajun
15	36DR015	Dhodeni-Simjung-Ghyachowk	15.69			15.69	-	15.69		Ghyachok, Simjun
16	36DR016	Chanaute-Muchchok-Bhachhek	12.30			12.30	-	12.30		Muchchok
17	36DR017	Gopaladada-Jaubari-Chainpur	12.59			12.59	-	12.59		Jaubari
18	36DR018	Keraghari-Shantibazar-Dadagaun-VDC-Chipleti	13.39			13.39	-	13.39		Jaubari, Srinathkot
19	36DR019	Nayasangu-Sannani Bhanjyang-Gairigaun-Simle	6.80			6.80	-	6.80		Gakhu
20	36DR020	Roilabhanjyang-Samdo-Samagaun	-			-	-	-	13.16	Samagaun
21	36DR021	Gupsibhanjyang-Singla-Uhiya-Jagat-Sirdibas	2.17			2.17	-	2.17	34.58	Laparak, Gumda, Ujiya
22	36DR022	Barpak-Laparak-Gumda-Machhakhola	20.19			20.19	-	20.19	12.43	Barpak, Laparak, Gumda
23	36DR023	Ghyampeshal-Bakot-Palkhu-Swara-Saurpani-Barpak	34.92		0.53	34.39	0.53	34.39		Masei, Pandrun, Pachkhuwa Deurali, Takukot, Swara, Saurpani, Barpak
24	36DR024	Dhodeni-Saurpani-Ranchowk-Kulgaun-Barpak	11.78			11.78	-	11.78		Saurpani, Simjun
25	36DR025	Chanaute-Lakuribot-Palkhu	6.60			6.60	-	6.60		Takumajh Lakuribot, Takukot

SN	Road Code	Name of Road	Total length; km	Black Top; km	Gravel; km	Earthen; km	All weather	Fair weather	New Construction	VDCs/Municipality Passes
26	36DR026	Gorkhabazar-Nareshwor-Nibel-Palkhu	27.95	2.44	2.03	23.47	4.47	23.47		Nareshwar, Taple, Masel, Takukot, Gorkha Municipality
27	36DR027	Syauli bazar-Bakrang-Manakamana	14.97			14.97	-	14.97		Manakamana, Bakram, Gorkha Municipal
28	36DR028	Gumda-Pautu-Lapu-Lapubesi	3.50			3.50	-	3.50	19.45	Lapu, Gumda
29	36DR029	Aarughat-Aarbang-Swaragaun-Lapu	13.51		0.84	12.67	0.84	12.67	23.79	Arban, Aru Chanaute, Thumi, Lapu
30	36DR030	Arket-Thumi Swaragaun	1.67			1.67	-	1.67	3.71	Thumi
31	36DR031	Arughat-Sisneri-Dharapani-Deurali	14.83			14.83	-	14.83		Pachkuwa Deurali, Aru Pokhari
32	36DR032	Koyabhanjyang-Tarakhase-Simalphed	7.30			7.30	-	7.30		Masel, Tandran
33	36DR033	Koyabhanjyang-Itlapokhari-Dhawa-Baluwatar	16.30			16.30	-	16.30		Masel, Tandran, Dhawa
34	36DR034	Jhingate-Borlang-Mahadevtar	11.21			11.21	-	11.21		Borlan, Asran, Taple
35	36DR035	Barchulisihan-Namjung VDC-Rambhanjyang-Bungkotghat	6.75			6.75	-	6.75		Namjun
36	36DR036	Dhungagade Bhanjyang-Batase-Phujel-Dhabe	32.25		5.73	26.52	5.73	26.52		Bunkot, Namjun, Ghairun, Tanglichok, Phujel
37	36DR037	Laxmitbazar-Timmane-Jumlichautara-Rainas -Butar	24.16			24.16	-	24.16		Taklun, Gorkha Municipal
38	36DR038	Kuwapani-Makaising-Butar	14.09			14.09	-	14.09		Makaisin, Tanglichok
39	36DR039	Kuwapani-Patiswara-Gapring-Dalbhanjyang-Bhumlichok-Bhairabi	25.03			25.03	-	25.03		Ghyalchok, Bhumlichok, Tanglichok, Darbun
40	36DR040	Darbugphat-Raniswara-Dalbhanjyang	9.73			9.73	-	9.73		Darbun, Tanglichok
41	36DR041	Siurenitar-Bemibesi-Ghyalchowk-Jyamireghat-Itar	9.22			9.22	-	9.22		Gyalchok, Manbu
42	36DR042	Soti-Manbu-Kasigaun-Kerauja dhovan	11.88			11.88	-	11.88	26.91	Thumi, Manbu, Kashigau, Kerauja
43	36DR043	Basari-Manbu	1.78			1.78	-	1.78		Manbu
	43	Total	552.56	20.02	33.83	498.70	53.86	498.70	155.54	-

Village Roads (VRCN)

SN	Code	Name of Road	Total length; km	Black Top; km	Gravel; km	Earthen; km	All weather	Fair weather	New Construction
1	36VR001	Bindabasini-Deragaun	3.42			3.42	-	3.42	
2	36VR002	Dalbhanjyang-Sanodurbang-Rampur-Ghyalchok	13.77			13.77	-	13.77	
3	36VR003	Sirandanda-Ghyalchowk	5.60			5.60	-	5.60	
4	36VR004	Abuwa-Bakrang-Manakaman	13.72			13.72	-	13.72	
5	36VR005	AahaleBhanjyang-Sikhre-Khankhola	5.99			5.99	-	5.99	
6	36VR006	Aapipal hospital-Thatipokhari	7.54			7.54	-	7.54	
7	36VR007	Biren chowk-Bakrang-Manakamana	7.42			7.42	-	7.42	
8	36VR008	Phujel-kaudi-Pauwa-Aamdanda	2.83			2.83	-	2.83	
9	36VR009	GariChautara-Mailung-Kyumuntar	7.91			7.91	-	7.91	
10	36VR010	Batase-Jyamireswara-Ramastar	5.40			5.40	-	5.40	
11	36VR011	Klamata-Dharpani-Hattigauda	4.32			4.32	-	4.32	
12	36VR012	Manakaman-Abukhaireni	7.32			7.32	-	7.32	
13	36VR013	Shikar-Aale bhanjyang	4.41			4.41	-	4.41	
14	36VR014	Dalbhanjyang(gada)-Butar	6.25			6.25	-	6.25	
15	36VR015	PanthaDhi-katahare-Harmi	11.49			11.49	-	11.49	
16	36VR016	Gorung-Duwakot-Biruwatar	8.17			8.17	-	8.17	
17	36VR017	Thatipokhari-Baddanda	4.11			4.11	-	4.11	
18	36VR018	Phulpati-Devisthan-Nagtaal-Khanchwok-Bhandarigaun	11.16			11.16	-	11.16	
19	36VR019	Dhungagade-Bhagwatisthan-Jyadul khola-Bungkot	18.98			18.98	-	18.98	

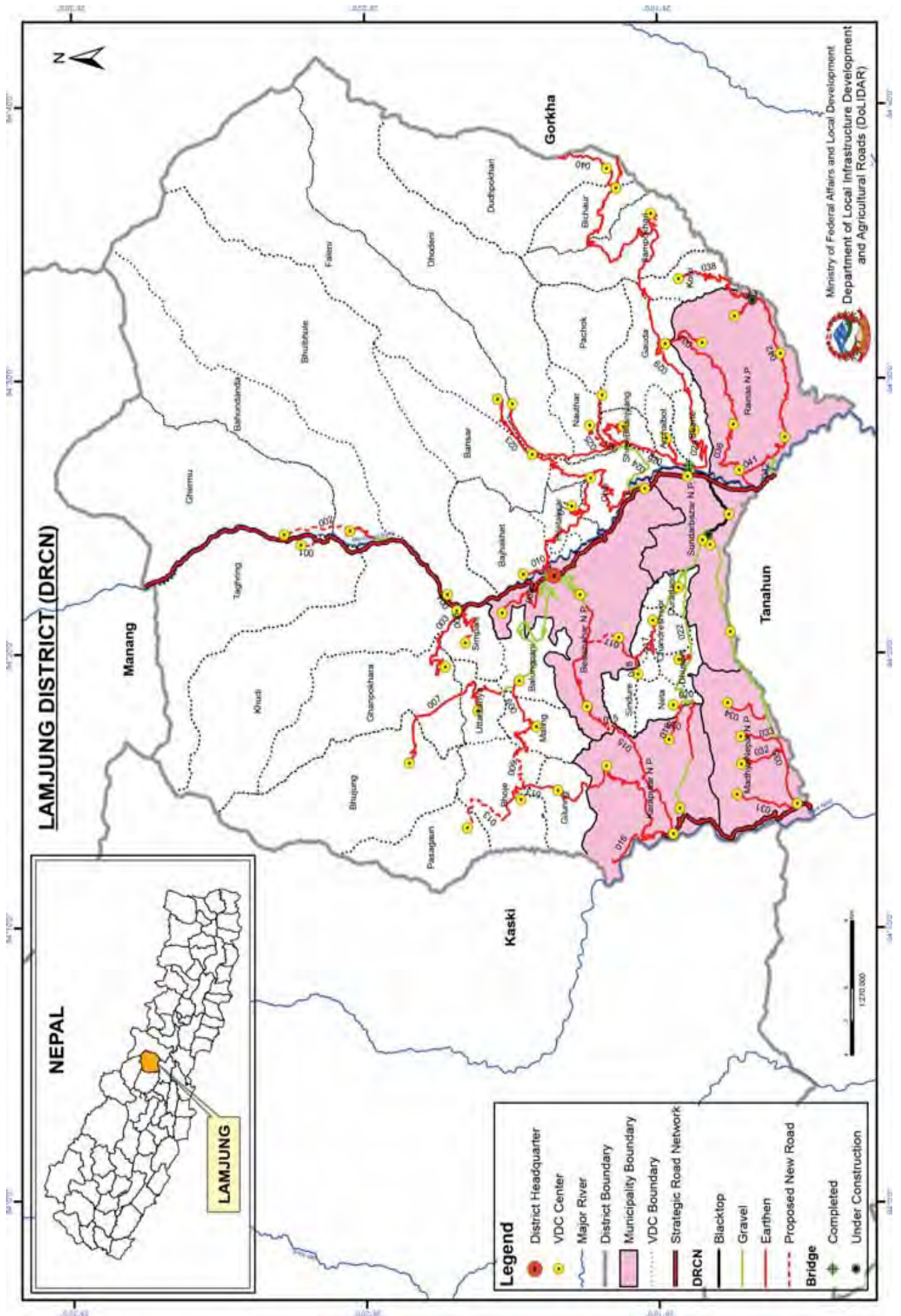
SN	Code	Name of Road	Total length; km	Black Top; km	Gravel; km	Earthen; km	All weather	Fair weather	New Construction
20	36VR020	Phulpati -Arbang	4.29			4.29	-	4.29	
21	36VR021	Bhumlichok-Ghyalchok	8.27			8.27	-	8.27	
22	36VR022	Kuwapani-Yangdi-Raniswara-Sanodarbung-Chayalchok	12.93			12.93	-	12.93	
23	36VR023	Simara-Bhalchope	2.84			2.84	-	2.84	
24	36VR024	Bunkot-Pokharbhinda-Ripthok-Rambhanjyang	2.65			2.65	-	2.65	
25	36VR025	Barehulisthan-Aarehale-Aamdanda	4.16			4.16	-	4.16	
26	36VR026	Bisaunmod-Paslang-Nareswor	2.16			2.16	-	2.16	
27	36VR027	Deragaun-Jogiaahal-Thanti-Phinam Chakrapath	1.38			1.38	-	1.38	
28	36VR028	Gitamandir-Raniban-Pantheswara-Bhimsen park	2.17			2.17	-	2.17	
29	36VR029	Tinkilo-Baitari	1.95			1.95	-	1.95	
30	36VR030	Koyabhanjyang-Dhawa(Balimtar)	1.56			1.56	-	1.56	
31	36VR031	Bhaludanda-Punne Gaun-Aamdanda	2.71			2.71	-	2.71	
32	36VR032	Shikhajung-Punya Gaun-Goptar	7.30			7.30	-	7.30	
33	36VR033	Gairachhap-Deurali	1.74			1.74	-	1.74	
34	36VR034	Bukot-Palkhu-TakumajhiLakuribot-Chaunate	1.32			1.32	-	1.32	
35	36VR035	Gaikhur-Kalamata	5.27			5.27	-	5.27	
36	36VR036	10kilo-Bakrang VDC	8.99			8.99	-	8.99	
37	36VR037	Nayabazar-Thalajun-Sirichaur	5.55			5.55	-	5.55	
38	36VR038	Satdobato-Birdi	4.63			4.63	-	4.63	
		Total of Village Roads (Tracked) =	231.68	-	-	231.68	-	231.68	-
Village Roads (Untracked)									
39	1	Aanpupal 1 Pathre pathibhara Hospital	3.00			3.00	-	3.00	
40	2	Chapabhanjyang Thulo dhunge Baddanda	6.00			6.00	-	6.00	
41	3	9 kilo-aadaigaun-Daraudi	3.00			3.00	-	3.00	
42	4	Aahale Bhanjyang kattelanda Ludhikhola	7.00			7.00	-	7.00	
43	5	Aamalabhanjyang-Simaltar	5.00			5.00	-	5.00	
44	6	Aanpupal-Katare-Khoplang, 1-Suntale-Chapabhanjyang	8.00			8.00	-	8.00	
45	7	Aanpupal-Simpani	8.00			8.00	-	8.00	
46	8	Aarutar-Mangaltar	4.00			4.00	-	4.00	
47	9	Ari Bhanjyang Biletar Bhanjyang	6.00			6.00	-	6.00	
48	10	Arkul Sathimure Archale Ratmate Shreenathkot 1	3.00			3.00	-	3.00	
49	11	Ashrang 2 Rip kuwa ward no 8, 9 Amala bhanjyang	4.00			4.00	-	4.00	
50	12	Ashrang-Jyadul-Jamunaphedi	8.00			8.00	-	8.00	
51	13	Baddanda budhichaur samachaur to chapabhanjyang	5.00			5.00	-	5.00	
52	14	Baluwa Dargauda Bagaticha Bagale gaun and Goganpani Bhaachek	12.00			12.00	-	12.00	
53	15	Baluwa -Milim-Banspot-Dhansera	10.00			10.00	-	10.00	
54	16	Baraha Raniban Saswati Ashram	3.00			3.00	-	3.00	
55	17	Barehulisthan Namjung Majhitar	7.50			7.50	-	7.50	
56	18	Barpak 2 Rangrung Sumkhola Dovan Dhansira	10.00			10.00	-	10.00	
57	19	Barapirke Sanodumre Aanpupal	20.00			20.00	-	20.00	
58	20	Baseri Manbu Syamehet Chumchet	23.00			23.00	-	23.00	
59	21	Batase Guntar to Green Road	13.50			13.50	-	13.50	
60	22	Batase Jyamire Swara Banjhgara	5.00			5.00	-	5.00	
61	23	Batase-Gabtar-Simle-Aamdanda-Phujej	10.00			10.00	-	10.00	
62	24	Nibhare-Dehi gaun	5.00			5.00	-	5.00	

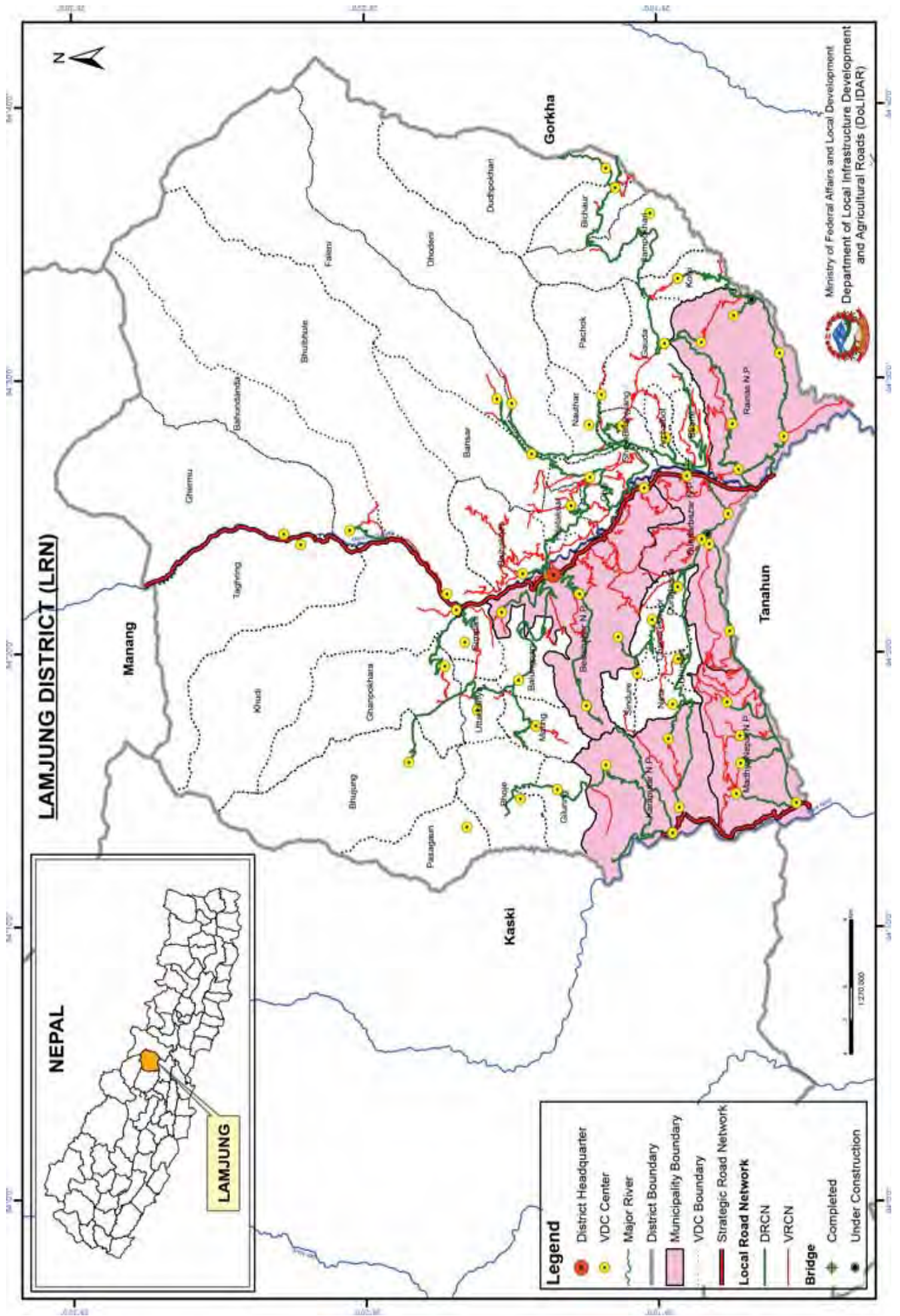
SN	Code	Name of Road	Total length; km	Black Top; km	Gravel; km	Earthen; km	All weather	Fair weather	New Construction
63	25	Bhachchek -Goganepani-Ghaychowk	7.00			7.00	-	7.00	
64	26	Bhachchek Kharibot Dhudhpokhari	30.00			30.00	-	30.00	
65	27	Bhadbare-Kalibote	3.00			3.00	-	3.00	
66	28	Bhagwati ni ma bi Dhawa Chautara tandrang Simal fhed	4.00			4.00	-	4.00	
67	29	Bhaludhunga-Aandari-Tinghare-Kaule-Bhangar	15.00			15.00	-	15.00	
68	30	Amalabhanjyang-Bhorlang-Simaltar	10.00			10.00	-	10.00	
69	31	Bhumlichok 4, 8, 9 Bane Chepang basti	5.00			5.00	-	5.00	
70	32	Bhumlichok Chipleti Churling Chainpur	6.00			6.00	-	6.00	
71	33	Bhumlichok Chipleti to Green Road	12.00			12.00	-	12.00	
72	34	Bhumlichok Fising Devistan Jyamireghat Ghyalchok	10.00			10.00	-	10.00	
73	35	Bhumlichowk-Phisling-Bhairabtar	5.00			5.00	-	5.00	
74	36	Bindasani-Kanteswara-Dera gaun	6.00			6.00	-	6.00	
75	37	Bisauninode Gorkha Campus Mandredhunga Chhepetar	8.00			8.00	-	8.00	
76	38	Boharagaun-Raigaun-Aapipal	3.50			3.50	-	3.50	
77	39	Borlang Simaltar Sabise	6.50			6.50	-	6.50	
78	40	Bungkot-Gairechautara-Seudene-Dharapani-Jogidanda	10.00			10.00	-	10.00	
79	41	Bungkot-Kaule chautara-Rambhanjyang	5.00			5.00	-	5.00	
80	42	Bunkot Baraha fant Jyadul Beltari Green Road	10.00			10.00	-	10.00	
81	43	Bunkot Mailung Kyamuntar	13.00			13.00	-	13.00	
82	44	Bunkot Pokhari danda Kaule Namjung Chautaradanda	10.00			10.00	-	10.00	
83	45	Buttar Gordi Dalbhanjyang	11.00			11.00	-	11.00	
84	46	Chakratirtha Parajuligaun Harmi	8.00			8.00	-	8.00	
85	47	Changle-Kumaltari-Aabanda-Jugdi Khola	6.50			6.50	-	6.50	
86	48	Chhahare Mahendrajyoti Darbarmarg	2.00			2.00	-	2.00	
87	49	Chhaphok-Malati gaira	2.00			2.00	-	2.00	
88	50	Chhepetar-Benikhola	5.00			5.00	-	5.00	
89	51	Chhetrapadera-Pandeshwara-Bara Bise-Ludi Khola-Dagre khola	4.00			4.00	-	4.00	
90	52	Chhoprak-Chorkate-Kumal gaun-Majgaun-Thampata-Mathure-Dhakre-Salbot	12.00			12.00	-	12.00	
91	53	Chhote Tar- Rampur	10.00			10.00	-	10.00	
92	54	Chorkante-Thuloghar-Kumalgaun-Aaptari-Khahare-pherphere	4.00			4.00	-	4.00	
93	55	Chorkate Chhoprak Thumki Melbhanjyang	10.00			10.00	-	10.00	
94	56	Chitre upallo Pam- Chilaune	5.50			5.50	-	5.50	
95	57	Damai chautara Bhandana gaun Mohoriya Amala bhanjyang	8.00			8.00	-	8.00	
96	58	Darbung fant 7 magari dihi (Sano darbung) Rampur Benigaun	8.00			8.00	-	8.00	
97	59	Darbung phant Sanodarbung	9.00			9.00	-	9.00	
98	60	Deaurali(8, 9)-Majhi Gaun-Pyurgharbarasi-Bhattabasi-Tariphant	5.00			5.00	-	5.00	
99	61	Deaurali-Gyajje-Swara-Saurpani	25.00			25.00	-	25.00	
100	62	Deurahi Bahumbeshi Lakure Kalleri Alaimche	9.00			9.00	-	9.00	
101	63	Deurahi Gyaji Ratmate Kharchok	10.00			10.00	-	10.00	
102	64	Deurahi-Salangiri-Dhuwakot	12.00			12.00	-	12.00	
103	65	Devkot(Gaikhur)-Panthene-Bagdanda-Birdi	20.00			20.00	-	20.00	
104	66	Dhawadighat-Chainaghat	6.00			6.00	-	6.00	
105	67	Dhungagade-Abaltare(Phinam)	7.00			7.00	-	7.00	
106	68	Dhungagade-Bara Bise-Dhanubase-Belthanti	8.00			8.00	-	8.00	
107	69	Dumredanda-Aapipal Hospital	5.00			5.00	-	5.00	

SN	Code	Name of Road	Total length; km	Black Top; km	Gravel; km	Earthen; km	All weather	Fair weather	New Construction
108	70	Finam 6 Garapani Finam 7	4.00			4.00	-	4.00	
109	71	Finamtar Jaubari Chainpur	13.80			13.80	-	13.80	
110	72	Fujel Kaudi simle Raniswara Dalbhanjyang	12.00			12.00	-	12.00	
111	73	Gaire gaun-Jaisethok-Phirphire	5.00			5.00	-	5.00	
112	74	Gairechhap-Baluwa-Aarupokhari	11.00			11.00	-	11.00	
113	75	Gairekuwa-manepani-Nareswor	5.00			5.00	-	5.00	
114	76	Gairikuwa Bindyabasin Kanteswara Melbisauna Deragaun	6.50			6.50	-	6.50	
115	77	Gankhu Sreenathkot simle chipleti	20.00			20.00	-	20.00	
116	78	Garapani Baniya gaun Belswara Jyadulkhola	7.00			7.00	-	7.00	
117	79	Garuphalpata(Khahare) Simle Chandrodaya ni mai vi Shreenathkot	10.00			10.00	-	10.00	
118	80	Ghairung-Aandari-Lude khola	10.00			10.00	-	10.00	
119	81	Ghayalchok- Chulingtar-Chipleti-Bhogateni-Pokharitar-Bhumali Chowk	20.00			20.00	-	20.00	
120	82	Ghayalchok(Pheidi khola)-Terse-Kotgaun-Benigaun-Chainpur	25.00			25.00	-	25.00	
121	83	Go.na.pa Amara 4 Rip Nareswor Deurali danda	10.00			10.00	-	10.00	
122	84	Go.na.pa Ratna Rajya HSS, Birenchok	3.00			3.00	-	3.00	
123	85	Gorkha Kuire bhir stone park vew tower	3.50			3.50	-	3.50	
124	86	Gorkha Na.Pa.4 Bandevi-Talloahai-Padenechautara	4.00			4.00	-	4.00	
125	87	Gorkha Raniban Pantheswara Hatiya Bhogteni	6.00			6.00	-	6.00	
126	88	Hansapur Datte chautara ward no 6, 7, 8, 9 Batase	12.00			12.00	-	12.00	
127	89	Hansapur(3, 4)-Kharibot	8.00			8.00	-	8.00	
128	90	Harmibhanjyang-Dhadngaira-Muge-Borang Khola	12.00			12.00	-	12.00	
129	91	Hatti gaunda Barsare Gaikhur	11.00			11.00	-	11.00	
130	92	Hundikhola-Swara-Kharchowk-Gurungbasti	10.00			10.00	-	10.00	
131	93	Itaar Dhawadighat Siurenitar Ghyachechok	10.00			10.00	-	10.00	
132	94	Jarebar-Jimaldanda	5.00			5.00	-	5.00	
133	95	Jaubari Gohore Langdi Chipleti	20.00			20.00	-	20.00	
134	96	Jaubari Ratmate	6.00			6.00	-	6.00	
135	97	Jhakretar-Gohare	8.00			8.00	-	8.00	
136	98	Jhakretar-Shantibazar-Thanti	6.00			6.00	-	6.00	
137	99	Jhankritar Gohore Bhachehek	13.00			13.00	-	13.00	
138	100	Jharebar-Musekhola-Gankhu-Palate-Chiplete	22.00			22.00	-	22.00	
139	101	Jhyallafant Ramche Malle	9.00			9.00	-	9.00	
140	102	Jhyallaphant Simjung Ghyachechok	10.80			10.80	-	10.80	
141	103	Jhyalphant-Bhumethan-Kusunde-Muchhok	7.00			7.00	-	7.00	
142	104	Jogigade Syealibajar Bhagwati Ni.ma.bi.	3.00			3.00	-	3.00	
143	105	Jyamire ghat-Itatar-Thumki	6.00			6.00	-	6.00	
144	106	Khare Aarubot Chipleti	8.00			8.00	-	8.00	
145	107	Khaireni Baireni Manakamana	16.00			16.00	-	16.00	
146	108	Khoke Aahale sikhre khanchok Taple	10.00			10.00	-	10.00	
147	109	Kholhole Katteldanda	4.00			4.00	-	4.00	
148	110	Khoplang-Deuralibhanjyang-Arapurna H.S.S.	8.00			8.00	-	8.00	
149	111	Kokhetar Dhodeni Budhgara Thumi Swaragaun	15.00			15.00	-	15.00	
150	112	Nayachautara-Chautara bhaniyang-Dalitbasti-Dhawa	13.00			13.00	-	13.00	
151	113	Kuhule-Churunga	8.00			8.00	-	8.00	
152	114	Kuwapani PatiswaraTanglichok Raniswara	6.00			6.00	-	6.00	
153	115	Kuwapani-Gaikhur-Bhogatene-addhumare	8.00			8.00	-	8.00	

SN	Code	Name of Road	Total length; km	Black Top; km	Gravel; km	Earthen; km	All weather	Fair weather	New Construction
154	116	Laharebar-Ghatteket-Thampato-Khepuwa	6.50			6.50	-	6.50	
155	117	Luintel Bhanjyang Ukhubari Bagdanda	15.00			15.00	-	15.00	
156	118	Luintel Bhanjyang Hattigaunda Dharapani Badahare Kalamata	13.00			13.00	-	13.00	
157	119	Luitel-Barshare-Gaikhur	3.50			3.50	-	3.50	
158	120	Majhi gaun-Purano Delhi-Chheple budi	10.00			10.00	-	10.00	
159	121	Majhuwa Ga.bi.sa. Bhaban salangiri Dhuwakot	15.00			15.00	-	15.00	
160	122	Majhuwa Pheidibazar Simlephant Gopling Akala mandir Dhuwakot Ratmate VDC House Salangiri to Dhuwakot	35.00			35.00	-	35.00	
161	123	Majhuwa Pheidibazar jaikot Satdobato V.D.C house salangiri Dhuwakot Ratmate Nayapul	30.00			30.00	-	30.00	
162	124	Majuwa-Phedii Bazar-Simlepanth-Yangkot-Gopling	10.00			10.00	-	10.00	
163	125	Makasingh-Dalbhanjyang-Chepangbasti	5.00			5.00	-	5.00	
164	126	Manakamana-Karangtar-Tribeni	15.00			15.00	-	15.00	
165	127	Mambu bagar-Gurung gaun-Thapagaun-Pelchhet-Dandatole	12.00			12.00	-	12.00	
166	128	Mambu Katunje Thalachok Karki gaun	4.50			4.50	-	4.50	
167	129	Mandere-Koje-Tumsika	6.50			6.50	-	6.50	
168	130	Manepani Darbar	3.00			3.00	-	3.00	
169	131	Marsyangdi Badh Deurali Dudatar Biruwatar	10.00			10.00	-	10.00	
170	132	Marsyangdi nadi-Simle phant-Akala mandir	5.00			5.00	-	5.00	
171	133	Masel-Jarang	3.00			3.00	-	3.00	
172	134	Melbisauna-Banjgara-Kuwapani-Raniban	9.00			9.00	-	9.00	
173	135	Mohareya-Barabote-Thapatar-Jyadul khola-Chhabise phant	5.00			5.00	-	5.00	
174	136	Mohareya-Dandathok-Palkhu	5.00			5.00	-	5.00	
175	137	Na.Pa.(Bhausal gaun)-Barbote-Sushare gaun-Bungkot	15.00			15.00	-	15.00	
176	138	Namjung-Dandagaun-Tauwan-Phujel	10.00			10.00	-	10.00	
177	139	Namke-Bhirkuna-Khimpu	10.00			10.00	-	10.00	
178	140	Nayapul Ratmate Gopling fant rabar udhyog	15.00			15.00	-	15.00	
179	141	Nayapul Tilakram sadak(Ratmate Tilakram khanda)	7.00			7.00	-	7.00	
180	142	Nayapul-Ahalebarra-Ratamate-Dhuwakot	10.00			10.00	-	10.00	
181	143	Nayasangu Banspur Gara gaun ward no 5, 4, 6, 8, 7 Shreenathkot Chipleti	25.00			25.00	-	25.00	
182	144	Numle Chautara Banjgara Rainastar kuringhat	8.00			8.00	-	8.00	
183	145	Pahare khola-Sehaun-Kamigaun-Nareshwor	3.00			3.00	-	3.00	
184	146	Panchkhuwa-Deaurali-Aamle	7.00			7.00	-	7.00	
185	147	Panchkhuwa-Deaurali-Bhaunbasi-Churunga-Kallere	15.00			15.00	-	15.00	
186	148	Phedii-Ranikhet-Dumre-Kadlai	7.00			7.00	-	7.00	
187	149	Phising to Bhumlichok VDC Chisapani	15.00			15.00	-	15.00	
188	150	Phising to Dalbhanjyang Chisapani	13.00			13.00	-	13.00	
189	151	Phising-Devistan-Aapchaur	10.00			10.00	-	10.00	
190	152	Phujel(aamdanda)-Dehikhet-Patapati	10.00			10.00	-	10.00	
191	153	Phulpati Bhanjyang Alainche Kalleri swara	20.00			20.00	-	20.00	
192	154	Piple Chanpabhanjyang	8.00			8.00	-	8.00	
193	155	Putali bagaicha-Phinam- Taple-Baniyagaun-Ashrang	10.00			10.00	-	10.00	
194	156	Rainash-Bhakaridhunga-Ghairung-Batase	10.00			10.00	-	10.00	
195	157	Ratmate-Thulochautara-Kaule-Bujunge-Jyadul-Jamune	8.00			8.00	-	8.00	
196	158	Satipital -Nareshworthanti-Thapagaun-Jogriahal	5.00			5.00	-	5.00	
197	159	Satipital Pokharithok Hattiya thok	4.00			4.00	-	4.00	

SN	Code	Name of Road	Total length; km	Black Top; km	Gravel; km	Earthen; km	All weather	Fair weather	New Construction
198	160	Shreenathkot.2 Bhanjyang Chautara Ratmate	1.90			1.90	-	1.90	
199	161	Simalphed-Lambagar-Aarupokhari	12.00			12.00	-	12.00	
200	162	Simaltar-Chulingtar-Lamidanda-Swara-Balki-Archanbash-Admare	5.00			5.00	-	5.00	
201	163	Simjung Baluwa Pokharatar Pokharaanda Jhyalafant Bhumethan	22.00			22.00	-	22.00	
202	164	Simjung Dhodeni Pokharatar Jhyawa Bhaechek	20.00			20.00	-	20.00	
203	165	Simjung-Ghayachowk	20.00			20.00	-	20.00	
204	166	Simle-Aarubot-Chepleti	25.00			25.00	-	25.00	
205	167	Simra-Bhalchope-Bayak	20.00			20.00	-	20.00	
206	168	Sirandanda olang (simle apun khimpu olang)	9.00			9.00	-	9.00	
207	169	Taklung-Rainashtar	4.00			4.00	-	4.00	
208	170	Tandrang-Simalphed-Aarupokhari-Kauchheni-Aarubot-Mahadevstan	15.00			15.00	-	15.00	
209	171	Tanglichok Chundevi Dandabari Fuldevi	12.00			12.00	-	12.00	
210	172	Taple-Katushghari-Bhandichaur-Jyadurkholo	5.00			5.00	-	5.00	
211	173	Tarkedanda Khamari Mahipate Kerabari	25.00			25.00	-	25.00	
212	174	Thakumajh(Lakuribot Healthpost)-Aarukharka-Dandagaun	6.00			6.00	-	6.00	
213	175	Thalajung-Nayabazar-Kaule batte-Shirehaur-Kerabari-Bhirsing-Buddhasingar	25.00			25.00	-	25.00	
214	176	Thulo aagan Satipipal Gairikuwa Ghorakhhali Darbar	5.00			5.00	-	5.00	
215	177	Thumka-Simalbot-Aarubot-Phirfere	9.00			9.00	-	9.00	
216	178	Thute pipal-Yangdi-Kalimati-Phujel-Bhairabthan	7.00			7.00	-	7.00	
217	179	Tinghare-Raniswara	5.00			5.00	-	5.00	
218	180	Uttamtari-Dhalebar-Aapipal	10.00			10.00	-	10.00	
219	181	Siurenitar-Benichhagaun-Bhumlichowk-Dalbhanjyang	7.00			7.00	-	7.00	
220	182	Dhawa-Itlapokhari-Railatar-Airibhanjyang	9.00			9.00	-	9.00	
221	183	Gorkhabajar-Nareshwor-deragaun-Tantrikchowk (RingRoad)	6.00			6.00	-	6.00	
	183	Total of Untracked Village Roads	1, 781.50	-	-	1, 781.50	-	1, 781.50	-
	221	Total	2, 013.18	-	-	2, 013.18	-	2, 013.18	-





Overall Road Inventory (DIM)

No. of Roads	Road Class	Total length; km	Black Top; km	Gravel; km	Earthen; km	Earthen; km	Fair weather	All weather	Gravel; km	Earthen; km	Fair weather	All weather	Earthen; km	Fair weather	All weather	New Construction	
	Strategic Road network	72.04	25.17	5.92	40.95	40.95	40.95	31.09	5.92	40.95	40.95	31.09	40.95	40.95	31.09	40.95	
	Urban Roads	5.13	3.05	1.07	1.01	1.01	1.01	4.12	1.07	1.01	1.01	4.12	1.01	1.01	4.12	1.01	
43	District Road core network	534.25	4.47	84.12	445.67	445.67	445.67	88.59	84.12	445.67	445.67	88.59	445.67	445.67	88.59	445.67	15.62
112	Village Roads	453.60	-	19.01	434.59	434.59	434.59	19.01	19.01	434.59	434.59	19.01	434.59	434.59	19.01	434.59	-
	Total	1,065.02	32.69	110.12	922.21	922.21	922.21	142.81	110.12	922.21	922.21	142.81	922.21	922.21	142.81	922.21	15.62

District Road Core Network (DRCN)

SN	Road Code	Name of Road	Total length; km	Black Top; km	Gravel; km	Earthen; km	All weather	Fair weather	New Construction	VDCs/Municipality Passes
1	37DR001	Taghring (Rambazar)-Chhapadanda VDC Road	1.00			1.00	-	1.00	4.50	Taghring, Chhapadanda
2	37DR002	Thakanbesi-Shitaldanda-Bahundanda-Ghermuphant Road	8.55		1.44	7.11	1.44	7.11	3.15	Thakanbesi, Shitaldanda, Thulibesi, Bahundanda, Ghermu
3	37DR003	Khudi-Bhache-Ghimarang-Ghanpokhara VDC	8.23			8.23	-	8.23	2.50	Khudi, Bhanche, Ghimrang
4	37DR004	Khudi (Chhahare khola)-Bhulbhule VDC Road	74.10			74.10	-	74.10		Chhaharekhola, Bhulbhule
5	37DR005	Khudi-Segle (Simpani) VDC Road	5.79			5.79	-	5.79		Khudi, Segle
6	37DR006	Besishahar-Chandisthan VDC Road	5.48			5.48	-	5.48		Besishahar, Rawatgaun, Chandisthan
7	37DR007	Besishahar-Baglungpani-Kapurgaun-Bhujung	32.46		19.24	13.22	19.24	13.22		Besishahar, Bimdabesi, Kapurgaun, Ghalegaun, Bhujung
8	37DR008	Kadelung-Bagum (Uttarkanya) VDC Road	1.27			1.27	-	1.27		Kadelung, Bagum
9	37DR009	Kapurgaun-Maling-Salmebhanjyang Road	14.77			14.77	-	14.77		Kapurgaun, Maling, Salmebhanjyang
10	37DR010	Besishahar-Banjhakhet-Bhachokbesi VDC Road	3.06	0.32		2.74	0.32	2.74		Besishahar, Banjhakhet tallo bazar, Bhachokbesi
11	37DR011	Banjhakhet-Hile-Karkidanda-Chiti Tilahar	10.12			10.12	-	10.12		Banjhakhet, Hile, Karkidanda, Tilahar
12	37DR012	Karkidanda-Majhgaun (Hiletaksar) VDC Road	3.45			3.45	-	3.45		Karkidanda, Lakuribot, Majhgaun
13	37DR013	Karaputar-Daduwa-Gilung-Salmebhanjyang-Pasagaun-Singdi "	33.00			33.00	-	33.00	5.47	Rambazar, Daduwa, Gilung, Salme-bhanjyang, Pasagaun, Singdi
14	37DR014	Salmebhanjyang-Bhojegaun VDC Road	0.98			0.98	-	0.98		Salmebhanjyang, Bhojegaun
15	37DR015	Ramikuwa-Gaunshahar-Nalma-Rambazar (Karaputar) Road	34.51		8.53	25.98	8.53	25.98		Ramikuwa, Gaunshahar, Nalma, Rambaar
16	37DR016	Rambazar-Bhantbesi-Kalyan-Majuwa-Rudi Dovan MHP Road	4.72			4.72	-	4.72		Rambazar, Bhantbesi, Kalyan, Majuwa, Rudi
17	37DR017	Bakhrjagat-Purankot-Chihanpata-Satrasaya	14.93		7.09	7.84	7.09	7.84		Bakhrjagat, Purankot, Chihanpata, Satrasaya
18	37DR018	Chihandanda-Sindure VDC Road	1.20			1.20	-	1.20		Chihandanda, Sindure
19	37DR019	Neta (Jyamirebhanjyang)-Thansingkot-Bangre VDC Road	3.08			3.08	-	3.08		Jyamirebhanjyang, Thansingkot, Bangre
20	37DR020	Bimirebhanjyang-Jyamirebhanjyang-Neta VDC	1.53		1.11	0.42	1.11	0.42		Bimirebhanjyang, Jyamirebhanjyang, Neta
21	37DR021	Koiralaphant-Dhuseni VDC Road	2.86			2.86	-	2.86		Koiralaphant, Dhuseni
22	37DR022	Siundibar-Sundarbar-Khatrithanti-Satrasaya-Bimirebhanjyang-Bhorletar Road	26.69	3.45	18.79	4.45	22.24	4.45		Sundarbar, Duradanda, Chandeshwor, Dhuseni, Neta, Bangre, Ishaneshwor, Karapu, Siundibar, Sundarbar, Khatrithanti, Satrasaya, Bimirebhanjyang, Bhorletar

SN	Road Code	Name of Road	Total length; km	Black Top; km	Gravel; km	Earthen; km	All weather	Fair weather	New Construction	VDCs/Municipality Passes
23	37DR023	Rithebagar-Tiwari danda-Tinpiple-Tilahaar-Hilebesi-Faleni Road	21.27			21.27	-	21.27		Rithebagar, Dalal, Bagaicha, Tiwaridanda, Tinpiple, Tilahaar, Syau, Hilebesi, Faleni
24	37DR024	Udipur-Ramchokbesi-Nauthar Sera-Kirtipur	16.43		7.10	9.33	7.10	9.33		Udipur, Rithebagar, Ramchokbesi, Serabazar, Hilebesi, Kirtipur
25	37DR025	Sera-Shikhra-Kabakue (Nauthar) VDC Road	3.50			3.50	-	3.50		Serabazzar, Shikhra, Kabakue
26	37DR026	Belghari-Archalbot-Lamabagar-Serabazar-Jitaure-Pachok Road	10.98			10.98	-	10.98		Belghari, Thanti, Alainche, Archalbot, Lamabagar, Serabaar, Jitaure, Pachok
27	37DR027	Lamabagar-Shreemanjyang VDC Road	15.51			15.51	-	15.51		Lamabagar, Jitaure, Shreemanjyang
28	37DR028	Thanti-Archalbot VDC Road	2.99			2.99	-	2.99		Thanti, Archalbot
29	37DR029	Bhoteodar-Belghari-Bharte-Gaunda Road	17.28	0.06	0.95	16.27	1.01	16.27		Bhoteodar, Belghari, Sirubari, Bharte, Lakuribhanjyang, Dandathok, Gaunda
30	37DR030	Kaphalbot-Bharte VDC Road	0.20			0.20	-	0.20		Kaphalbot, Bharte
31	37DR031	Duipiple-Samibhanjyang VDC Road	5.42			5.42	-	5.42		Duipiple, Samibhanjyang
32	37DR032	Sundaradhi-Suryapal VDC Road	4.16			4.16	-	4.16		Sundaradhi, Suryapal
33	37DR033	Sotipasal-Taksar VDC Road	2.84			2.84	-	2.84		Sotipasal, Taksar
34	37DR034	Jitatar-Shaptadhara VDC Road	4.91			4.91	-	4.91		Jitatar, Shaptadhara
35	37DR035	Khatrithati-Kunchha Bhanjyang-Sotipasal-Sundaradhi-Duipiple	23.08	0.64	18.15	4.29	18.79	4.29		Khatrithati, Kunchha Bhanjyang, Sotipasal, Sundaradhi, Duipiple
36	37DR036	Paundhik-Harrabot-Kuwapani (Mohoriyakot)-Pyarjung-Gaunda-Ilampokhari-Bichaur-Dudhpokhari-Kunaghat Road	52.70			52.70	-	52.70		Paundi, Harrabot, Baguwa, Kuwapani, Pyarjung bhanjyang, Gaunda, Pir bhanjyang, Mitthobhan jyang, Jorni, Phulinguri, Thanti bazar, Kunaghat
37	37DR037	Kokegaun-Lamagaun (Pyarjung) VDC Road	6.92			6.92	-	6.92		Kokegaun, Lamagaun
38	37DR038	Bansarbesi-Kolki VDC Road	4.21			4.21	-	4.21		Bansar bes, Kolki bhanjyang
39	37DR039	Samghaderi-Taji (Ilampokhari) VDC Road	3.00			3.00	-	3.00		Samghaderi, Taji
40	37DR040	Thanti-Kallabari (Dudhpokhari VDC)-Phiripaincho MHP Road	7.11			7.11	-	7.11		Thanti bazar, Kalleri, Phiripaincho Micro HP
41	37DR041	Harrabot-Bhaisekhola Road	2.38			2.38	-	2.38		Harrabot, bhainsekhola
42	37DR042	Tarkughat-Dhamilikuwa-Chakratirtha-Sahilitar-Borangkhola-Bansarbesi Road	27.03		1.72	25.31	1.72	25.31		Bhainsekhola, Dhamilikuwa, Tinpiple, Sahilitar, Borangbazar
43	37DR043	Sahilitar-Balayakharka VDC Road	10.56			10.56	-	10.56		Sahilitar, Bhalayakharka
	43	Total	534.25	4.47	84.12	445.67	88.59	445.67	15.62	

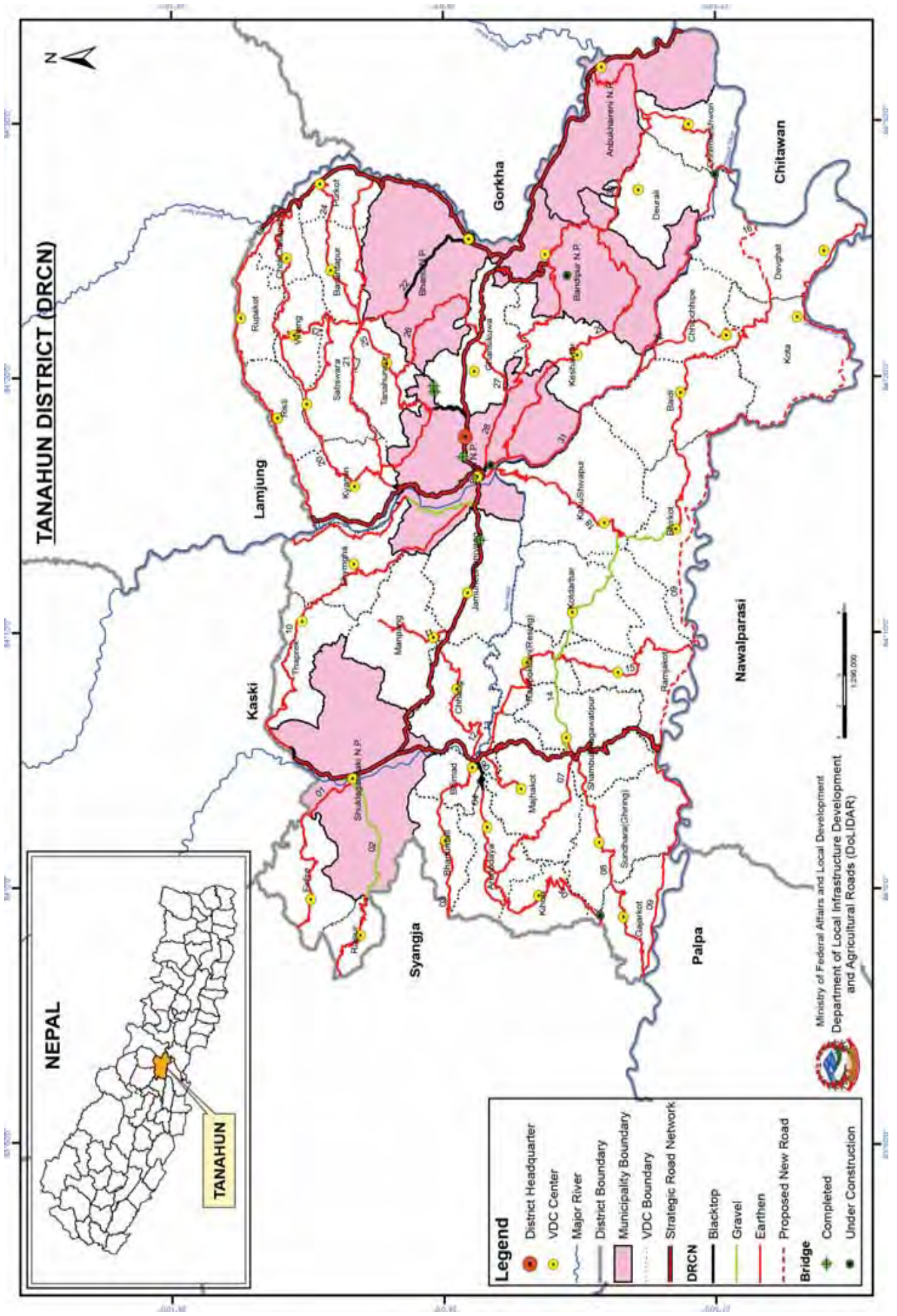
Village Roads

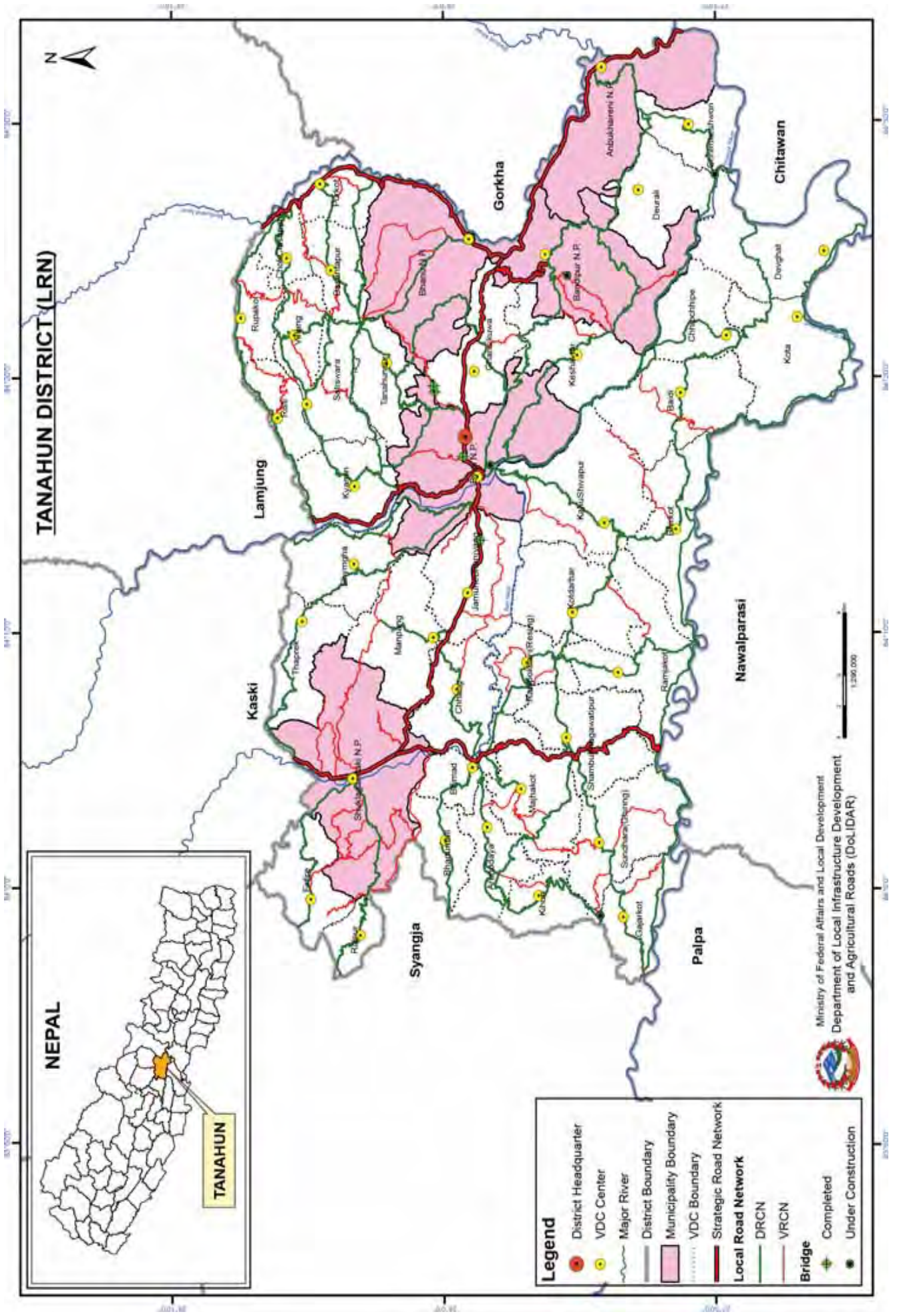
SN	Code	Name of Road	Total length; km	Black Top; km	Gravel; km	Earthen; km	All weather	Fair weather	New Construction
1	37VR001	Thulibesi-Dhwangkhola/Dingding Road	1.50			1.50	-	1.50	
2	37VR002	Shitaldanda-Thulibesi-Ludi Road	3.89			3.89	-	3.89	
3	37VR003	Bhulbhule-Thakanbesi Road	7.50		1.20	6.30	1.20	6.30	
4	37VR004	Khudi-Siurung-Shyange Road	17.80			17.80	-	17.80	
5	37VR005	Nayu-Ghanpokhara Road	0.80			0.80	-	0.80	
6	37VR006	Nayu-Ghanpokhara VDC Road	4.20			4.20	-	4.20	
7	37VR007	Khudi Link Road	0.46			0.46	-	0.46	
8	37VR008	Ghalegau-Bhalamchaur-simpani Road	6.11			6.11	-	6.11	
9	37VR009	Khudi-Sirbari-Chandisthan Road	4.43		3.07	1.36	3.07	1.36	

SN	Code	Name of Road	Total length; km	Black Top; km	Gravel; km	Earthen; km	All weather	Fair weather	New Construction
10	37VR010	Banjhakhet-Khasurbesi-Letepant-Bandre-Bhulbhule Road	9.70			9.70	-	9.70	
11	37VR011	Simalchaur-Bhangeri Road	1.29			1.29	-	1.29	
12	37VR012	Sirbari-Lamagaun Road	1.70			1.70	-	1.70	
13	37VR013	Chandisthan-Sumrung Road	3.68			3.68	-	3.68	
14	37VR014	Khasurbesi-Khasur-Letepant Road	9.42		4.35	5.07	4.35	5.07	
15	37VR015	Khasur Village Road	0.24			0.24	-	0.24	
16	37VR016	Deujanthok Village Road	0.22			0.22	-	0.22	
17	37VR017	Khasurbesi -Deujanthok-Bhachokhola-Sandhu-Khache-Purano Duwar-Taksar Road	8.56			8.56	-	8.56	
18	37VR018	Bhachokhola - Khanche Road	5.02			5.02	-	5.02	
19	37VR019	Duighare-Sigling Road	1.10			1.10	-	1.10	
20	37VR020	Masikharka-Dailung Road	1.78			1.78	-	1.78	
21	37VR021	Kiripur-Chhotekhola-Taje Road	12.09			12.09	-	12.09	
22	37VR022	Kandelung-Phulmurang Road	1.61			1.61	-	1.61	
23	37VR023	Banjhakhet-Ratmata-Sirbari-Khasurbesi Road	7.87			7.87	-	7.87	
24	37VR024	Sirbari Village Road	0.48			0.48	-	0.48	
25	37VR025	Devasthan - Sirbari Road	1.33			1.33	-	1.33	
26	37VR026	Ratmate-Gaunbhachok-Taksar/Purano Duwar school Road	3.01			3.01	-	3.01	
27	37VR027	Banjhakhet-Ghaderi Village Road	0.75			0.75	-	0.75	
28	37VR028	Hilebesi bazar Road Road	0.35			0.35	-	0.35	
29	37VR029	Lakuribot-Purano Duwar Road	3.49			3.49	-	3.49	
30	37VR030	Majhgaun-Bhirkuna Road	1.43			1.43	-	1.43	
31	37VR031	Dhaireni-Tham Road	1.58			1.58	-	1.58	
32	37VR032	Syaut-Duwar-Bansar-Khinchok Road	6.12			6.12	-	6.12	
33	37VR033	Phulingiri - Madi Road	1.07			1.07	-	1.07	
34	37VR034	Arubote Khola - Baledanda Road	1.32			1.32	-	1.32	
35	37VR035	Bichaur Bazar-Tallo Bichaur/Bhanjyang Road	1.99			1.99	-	1.99	
36	37VR036	Maling VDC - Sailung Road	4.15			4.15	-	4.15	
37	37VR037	Bimdabesi-Bimda-Shitalswara Road	2.45			2.45	-	2.45	
38	37VR038	Dehithok-Dhurpure-Bakhrjagat Road	3.63			3.63	-	3.63	
39	37VR039	Gaunshahar (Darbarhedhi)-Jyarkhang-Bakhrjagat Road	5.78			5.78	-	5.78	
40	37VR040	Dhitalgaun Boharabesi Road	1.18			1.18	-	1.18	
41	37VR041	Gaunshahar-Bhataulagaun-Dhitalgaun-Bhakunde Road	8.13			8.13	-	8.13	
42	37VR042	Faliyasangu/Dalal-Banjhakhet Road	7.79		1.50	6.29	1.50	6.29	
43	37VR043	Lakuribot Village Road	0.44			0.44	-	0.44	
44	37VR044	Tilihar-Lakuribot Road	5.07			5.07	-	5.07	
45	37VR045	Saldanda - Tharchaur (Marsyangdi River) Road	0.54			0.54	-	0.54	
46	37VR046	Chituwaban - Saldanda Road	1.80			1.80	-	1.80	
47	37VR047	Faliyasangu/Dalal-Karkidanda Road	3.35			3.35	-	3.35	
48	37VR048	Bagaincha/Guhekhola-Tilihar Road	1.46			1.46	-	1.46	
49	37VR049	Shikhabesi-Arubote School Road	0.84			0.84	-	0.84	

SN	Code	Name of Road	Total length; km	Black Top; km	Gravel; km	Earthen; km	All weather	Fair weather	New Construction
50	37VR050	Sera bazar-Jitaure Link Road	0.20			0.20	-	0.20	
51	37VR051	Jitaure-Sangu/Majhgaun Road	0.79			0.79	-	0.79	
52	37VR052	Chaudhli-Simalgairi-purankot Road	1.48			1.48	-	1.48	
53	37VR053	Kaphalswara-Daregaunda-Chaudhla-Archalyani Road	9.35			9.35	-	9.35	
54	37VR054	Bhakunde-Chisapani-Gahatekle-Khatrithari Road	22.64		5.00	17.64	5.00	17.64	
55	37VR055	Narwal-Jogikula Road	0.44			0.44	-	0.44	
56	37VR056	Pakhathok-Khatrigaun Road	1.12			1.12	-	1.12	
57	37VR057	Narwal-Pakhathok-Parajulibesi Road	5.00			5.00	-	5.00	
58	37VR058	Rakse- Sano Dhimire Road	1.50			1.50	-	1.50	
59	37VR059	Ratanpur-thulo Dhimirev Road	4.56			4.56	-	4.56	
60	37VR060	Udipur - Bridge (Army Camp) Road	1.12		1.12		1.12	-	
61	37VR061	Rithebagar-Bandrephant-Bhakunde-Tinpiple/Bistathar Road	3.95			3.95	-	3.95	
62	37VR062	Gopaldada-Magaraun Road	1.21			1.21	-	1.21	
63	37VR063	Tinpiple/Pandithok-Ramehokbesi Road	5.12			5.12	-	5.12	
64	37VR064	Tinpiple - Shera Bazar (Top jungle) Road	2.76		0.40	2.36	0.40	2.36	
65	37VR065	Okhari-Shreemanjyang Road	3.26			3.26	-	3.26	
66	37VR066	Okhari school-Okhari Village Road	0.32			0.32	-	0.32	
67	37VR067	Okhari school-Okhari Village besi Road	0.73			0.73	-	0.73	
68	37VR068	Archalbot-Salme-Okari-Gauda Road	14.04			14.04	-	14.04	
69	37VR069	Gauda-Bhirkuna Road	3.15			3.15	-	3.15	
70	37VR070	Salme Village Road	0.17			0.17	-	0.17	
71	37VR071	Jogidanda-Bhaiswanra Road	0.69			0.69	-	0.69	
72	37VR072	Bhorleni-Bagedanda Road	3.02			3.02	-	3.02	
73	37VR073	Bhoteodar-Thamedanda-Nayagaun-Udipur Road	11.83			11.83	-	11.83	
74	37VR074	Ramadi-Thanedanda Road	4.12			4.12	-	4.12	
75	37VR075	Tokgaun-Dandathok-Gaunda Road	1.11			1.11	-	1.11	
76	37VR076	Bhangri-Borang-Pyarjung/Lamagaun Road	10.39			10.39	-	10.39	
77	37VR077	Borang Bazar-Bhangri-Bansarbesi-Dudhpokhari (Majhgaun-Kalleri) Road	11.09			11.09	-	11.09	
78	37VR078	Bansar Bhanjyang-Kolki Road	1.41			1.41	-	1.41	
79	37VR079	Chhap-Karapu Road	4.16			4.16	-	4.16	
80	37VR080	Bhorletar (Ramipani)-Thuloswara-Sindure Road	8.01			8.01	-	8.01	
81	37VR081	Bhorletar (Ramipani)-Bangre VDC Road	5.30			5.30	-	5.30	
82	37VR082	Jugepani-Banspani-Neta VDC Road	7.19			7.19	-	7.19	
83	37VR083	Dhaguwa-Chihanpata Road	1.66			1.66	-	1.66	
84	37VR084	Khaneshwanra-Dhuseni VDC Road	2.31			2.31	-	2.31	
85	37VR085	Khaharedanda-Thakle-Ghumaune Road	3.29			3.29	-	3.29	
86	37VR086	Khahare-Bajarkot Road	3.67			3.67	-	3.67	
87	37VR087	Bhoteodear-Kusunde-Sikhara-Kharekhola Road	2.33			2.33	-	2.33	
88	37VR088	Belghari- Bhartebesi- Lakurebhanjyang Road	6.98			6.98	-	6.98	
89	37VR089	Sirubarbesi-Lamiswanra-Lakuribhanjyang Road	3.89			3.89	-	3.89	

SN	Code	Name of Road	Total length; km	Black Top; km	Gravel; km	Earthen; km	All weather	Fair weather	New Construction
90	37VR090	Sirubari-Bikharka Road	1.14			1.14	-	1.14	
91	37VR091	Lamiswanra-Bigraha Road	1.00			1.00	-	1.00	
92	37VR092	Ghokkereswora-Tarkukot-Sikhara Road	1.37			1.37	-	1.37	
93	37VR093	Shantinagar-Kharekhola Road	1.05			1.05	-	1.05	
94	37VR094	Harrabot (Tarkughat)-Tardikhola-Kalleri Road	3.50			3.50	-	3.50	
95	37VR095	Tardikhola/Bhairavsthan-Sagrabas-Kudule-Singhari Road	11.67			11.67	-	11.67	
96	37VR096	Bhaisara-Sagrabas Road	1.54			1.54	-	1.54	
97	37VR097	Majhigaun-Marsyangdi river Road	0.90			0.90	-	0.90	
98	37VR098	Parewadanda-Bhagirathibhanjyang-Jitakot-Samibhanjyang-Parajulibesi Road	31.48			31.48	-	31.48	
99	37VR099	Paundi-Sundarbar Road	2.37		2.37	-	2.37	-	
100	37VR100	Dhamilikuwa-Chepe Sangu Road	5.65			5.65	-	5.65	
101	37VR101	Raypali-Shaptadhara Road	3.30			3.30	-	3.30	
102	37VR102	Rampani-Taple-Shaptadhara Road	3.58			3.58	-	3.58	
103	37VR103	Sirvani-Bhagirath Bhanjyang Road	7.20			7.20	-	7.20	
104	37VR104	Nawathana-Saptadhara Road	2.62			2.62	-	2.62	
105	37VR105	Jita-Archale-Sudhare Road	3.70			3.70	-	3.70	
106	37VR106	Gauri-Deurali Road	3.34			3.34	-	3.34	
107	37VR107	Suryapal VDC-Samibhanjyang Road	1.76			1.76	-	1.76	
108	37VR108	Taksar-Pandegau Road	1.59			1.59	-	1.59	
109	37VR109	Taksar-Tamakhani Road	1.59			1.59	-	1.59	
110	37VR110	Aanpchaar-Shaptadhara Road	3.52			3.52	-	3.52	
111	37VR111	Narayanchaur-Kirtipur Road	1.61			1.61	-	1.61	
112	37VR112	Parajulitar-Panchamandir Road	2.23			2.23	-	2.23	
	112	Total	453.60	-	19.01	434.59	19.01	434.59	-





Overall Road Inventory (DIM)

No. of Roads	Road Class	Total length; km	Black Top; km	Gravel; km	Earthen; km	Fair weather	New Construction	All weather	Fair weather	New Construction
	Strategic Road network	179.49	121.09	0.00	58.40	-	-	121.09	58.40	-
	Urban Roads	-	-	-	-	-	-	-	-	-
33	District Road core network (DRCN)	647.72	15.73	44.71	587.29	60.44	47.58	60.44	587.29	47.58
145	Village Roads (Tracked)	317.80	-	37.21	280.59	37.21	-	37.21	280.59	-
	Village Roads (Untracked)	692.19	-	-	692.19	-	-	-	692.19	-
	Total	1,837.20	136.82	81.92	1,618.47	218.74	1,618.47	218.74	1,618.47	1,618.47

District Road Core Network (DRCN)

SN	Road Code	Name of Road	Total length; km	Black Top; km	Gravel; km	Earthen; km	All weather	Fair weather	New Construction	VDCs/Municipality Passes
1	38DR001	Lilachowk-Lamagaun-Firfire	16.26			16.26	-	16.26		SuklaGandaki Municipality, Firfire
2	38DR002	Dhorbarahi Marg (Duleganda-Sankhe-Raipur)	21.69		11.19	10.50	11.19	10.50		SuklaGandaki Municipality, Raipur
3	38DR003	Bhim Bhairav Marga(Bhimad-Bhanumati-Buncha)	16.36			16.36	-	16.36		Bhimad, Bhanumati
4	38DR004	Bhimad-Tekre-Dumribesi-Gajarkot (Bhimkali Marg)	14.59	3.48		11.12	3.48	11.12		Bhimad, Arnodaya, Kihun, gajarkot
5	38DR005	Kihun Marga (Via Bhimkali Marga)	19.84			19.84	-	19.84		Kihun, gajarkot
6	38DR006	Majhkot Marga (Bhimad-Majhkot)	5.26			5.26	-	5.26		Bhimad, Majhkot
7	38DR007	Sabung- Bel Bhanjyang Tekrebhanjyang (Raghu)-Sankhe	14.27			14.27	-	14.27		Sabhung, Majhkot
8	38DR008	Krishna Marg (Shabung-Deurali-Sundhara-Gajarkot-Baidi)	22.75			22.75	-	22.75		Sabhung, Ghiring, Gajarkot
9	38DR009	Shaligram Corridor (Devghat Kota-Baidi-Gajarkot)	37.41			37.41	-	37.41	35.41	Devghat, Kota, Bhirkot, Ramjakot
10	38DR010	Sindhu Lalduwoj Marga (Chapaghat-Thaprek-Kotre)	33.42	0.93		32.48	0.93	32.48		Byas Municipality, Shyamgha, Thaprek
11	38DR011	Tharpu Ghumti-Manapang Marga	7.19			7.19	-	7.19		Manapang
12	38DR012	Tharpu Chhang Marg (Tharpu-Chhang-Bhimadi)	14.12			14.12	-	14.12		Chhang, Bhimad
13	38DR013	Bhimad - Rising Patan-Pattang-Airichoutari Marg	13.58			13.58	-	13.58		Bhimad, Rishing Ranipokhari
14	38DR014	Sringa Path (Bhimad-Sabung-deurali-Bhirkot)	26.04		26.04		26.04	-		Rising Ranipokhari, Kotdarbar, Ramjakot, Bhirkot
15	38DR015	Airi Chaupari-Ramjakot-Saligram corridor (Shringashanti Marga)	15.13			15.13	-	15.13		Rising Ranipokhari, Ramjakot, Bhirkot
16	38DR016	Srijana Marga (Bhirkot-Baidi-gaighat)	27.09			27.09	-	27.09	7.28	Bhirkot, Baidi, Chhipchhipe, Kota, Devghat
17	38DR017	Mahendi Marg	19.00		7.48	11.52	7.48	11.52		Byas Municipality, Shyamgha
18	38DR018	Chapaghat-Jhaputar-Kahunshivpur-Chalise-Marg	19.89			19.89	-	19.89		Byas Municipality, kahunshivapur
19	38DR019	Kalimati-ManeChauka-Kuncha-Risti-Satrasya Vyas Marg	24.35			24.35	-	24.35	2.00	Chokchisapani, Rupakot, Risti, Kyamin
20	38DR020	Ghasikuwa-Chhaphthok-Dalbhanjyang-PokhariChhap	24.01	3.14		20.86	3.14	20.86		Satiswara, Kyamin, Byas Municipality
21	38DR021	Kaleshi-Gajaude- Tahurepasal-Mantehatiya-Panchsafant	26.92	0.50		26.42	0.50	26.42		Satiswara, Kyamin, Basantpur, Purkot Municipality
22	38DR022	Bhanu Marg (Bhanusar-Chandrawati-Pokharichhap-Bayepani-Kalimati)	41.50	7.17		34.32	7.17	34.32		Chokchisapani, Mirlung
23	38DR023	Chandrawati-Kawachit Marga (Gaunsewakosh Marg)	8.07			8.07	-	8.07		Mirlung

SN	Road Code	Name of Road	Total length; km	Black Top; km	Gravel; km	Earthen; km	All weather	Fair weather	New Construction	VDCs/Municipality Passes
24	38DR024	Baisjangan-Ranipani-Thaniakothon-Tuhre Pasal	13.45			13.45	-	13.45		Purkot, Basantapur
25	38DR025	Beltar-Tanahunsur-Tuhrepasal (Khadgakali Marg)	12.95			12.95	-	12.95		Byas Municipality, Tanahunsur
26	38DR026	Bhagwati Rangapath (Chhirken-Maiwal-Nabrunge-Barbhanjyang-Tanahunsur)	14.34			14.34	-	14.34		Tanahunsur, Bhanu Municipality, Ghansikuwa
27	38DR027	Chhirkan Belghari- Karlung-Chabdi	5.66			5.66	-	5.66		Ghansikuwa
28	38DR028	Damauli-Chhabadi-Seratar-Bandipur	22.27			22.27	-	22.27		Byas Municipality, Keshavtar, Bandipur Municipality
29	38DR029	Damauli-Pokhari Bhanjyang-Keshavtar-Dharapani-Bandipur	40.61	0.50		40.11	0.50	40.11		Byas Mun, Kahunshivpur, Keshavtar, Bandipur Municipality
30	38DR030	Sortubhanjyang-Hilekharka	12.01			12.01	-	12.01		Bandipur Municipality, Deurali
31	38DR031	Sahid Budha Sing Marga (Damauli-Saranghat-Ghumaungehat)	30.08			30.08	-	30.08		Byas Municipality, Kahunshivpur, Keshavtar, Bandipur Municipality, Deurali, Chhimkeshwori
32	38DR032	Suntala Marga (Naldighat-Nalbung-Chipchipe Bhanjyang)	8.79			8.79	-	8.79	2.00	Baidi Chhipchipe
33	38DR033	Aabukhaireni-Bhunge-Aklang-Labdi Bhanjyang-Bhakunde	18.86			18.86	-	18.86	0.90	Devghat, Kota,, Bhirkot, ramjakot, Ghiring, Gajarkot
	33	Total	647.72	15.73	44.71	587.29	60.44	587.29	47.58	-

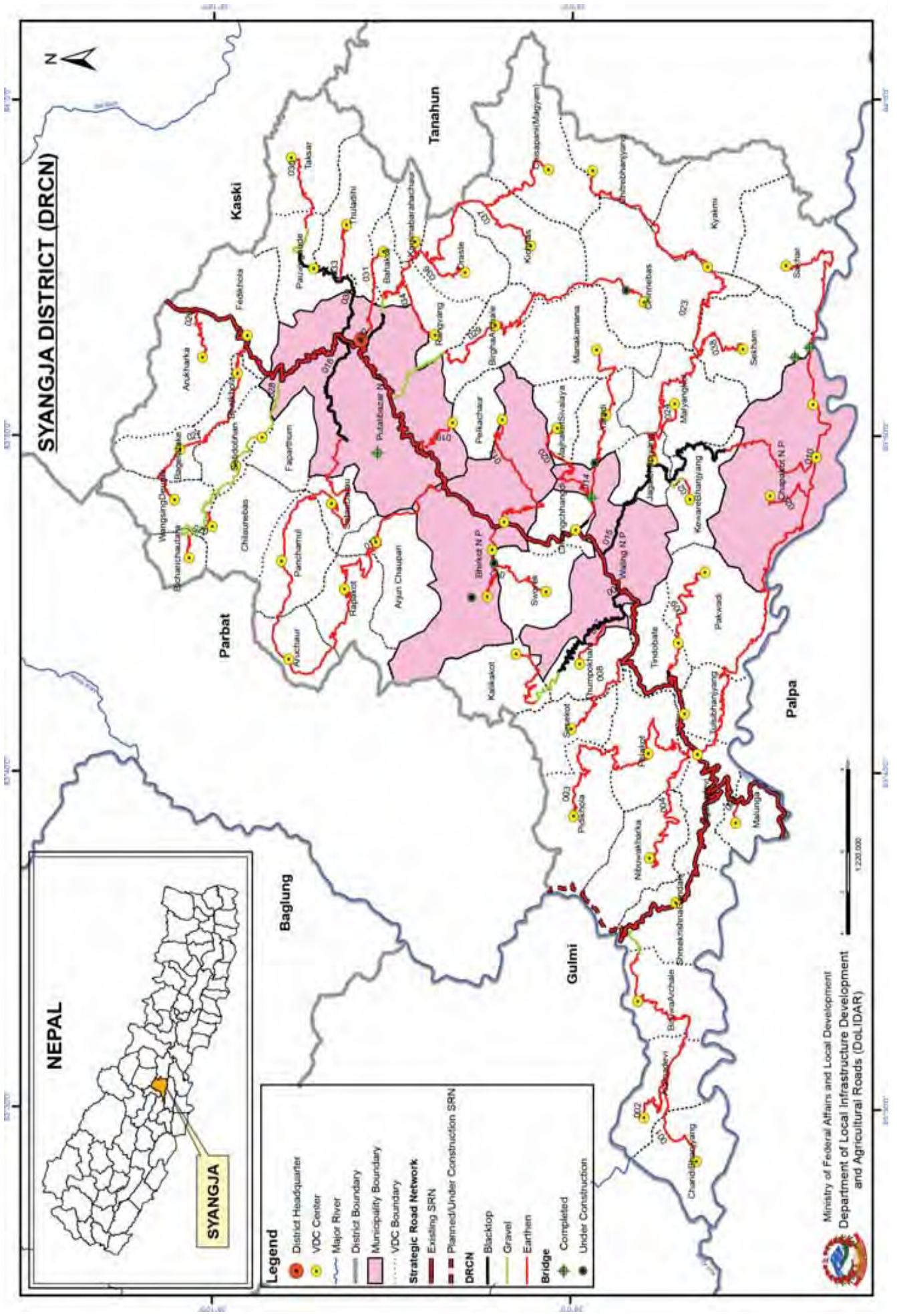
Village Roads

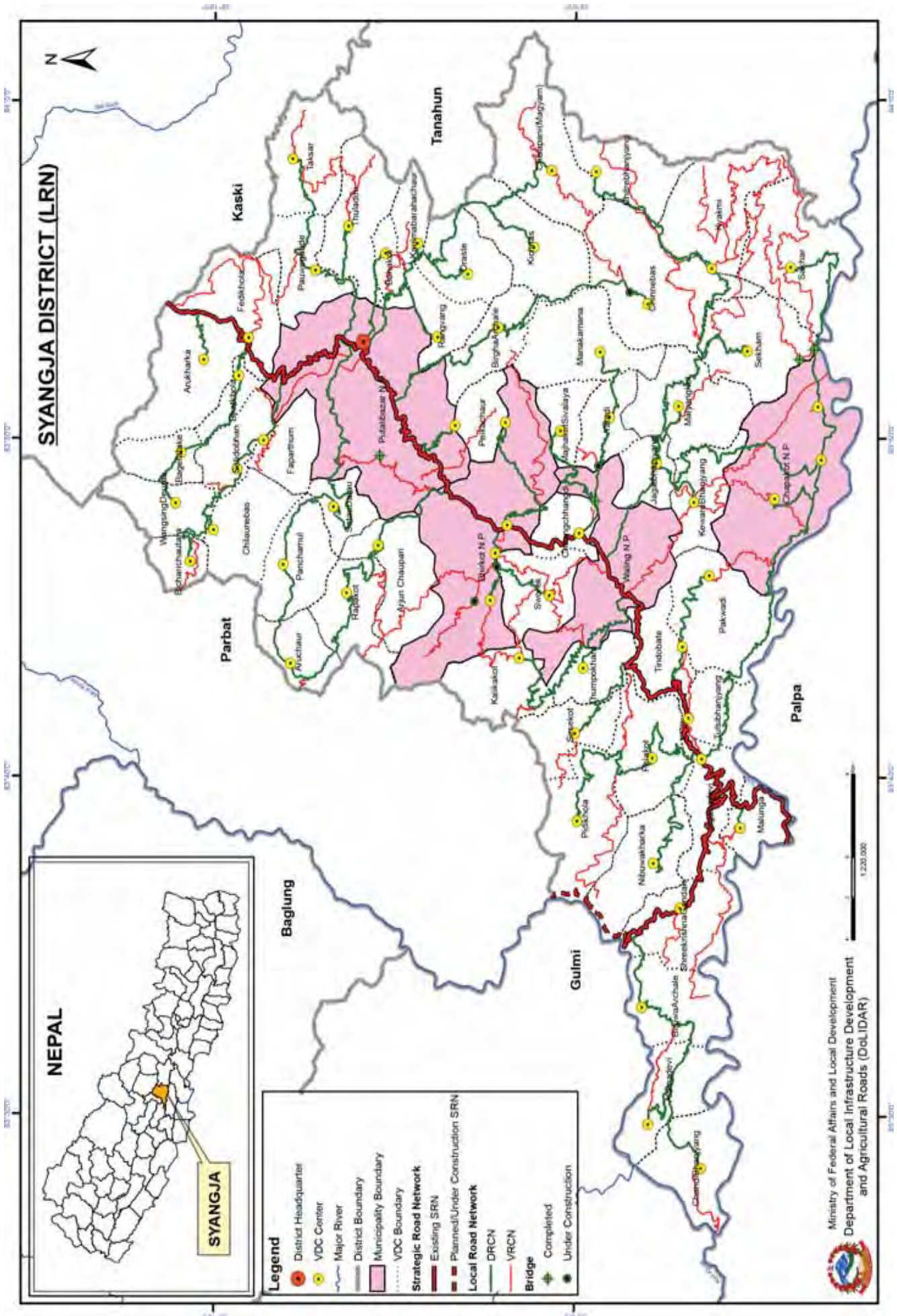
SN	Code	Name of Road	Total length; km	Black Top; km	Gravel; km	Earthen; km	All weather	Fair weather	New Construction
1	38VR001	Kot-Khadgakali Himali Marg	11.93		1.83	10.10	1.83	10.10	
2	38VR002	Kirti Rajsthal Marg	4.43			4.43	-	4.43	
3	38VR003	Dhruba Tara Marg	4.79			4.79	-	4.79	
4	38VR004	Aadmul Parvatan Marga	5.06			5.06	-	5.06	
5	38VR005	Bhirdi-Kyandi Jarebar-Chisapani(Janaki Marg)	5.92			5.92	-	5.92	
6	38VR006	Dhorfirdi-Chhabdi-Kyangdi-sukla marg	8.49			8.49	-	8.49	
7	38VR007	Bhimad-Siddhagufa	6.97		6.48	0.50	6.48	0.50	
8	38VR008	Lilachowk-Pyuridovan Road	5.92			5.92	-	5.92	
9	38VR009	Dulegauda-Lilachowk-Jaspur-Badkhola	5.23			5.23	-	5.23	
10	38VR010	Dulegauda-Udendhunga-Harkapur -Ranitar	19.74			19.74	-	19.74	
11	38VR011	TeenKhole Devi Motar Marga	4.51		0.46	4.05	0.46	4.05	
12	38VR012	Bhimad-Boksang-Jilang- Tekre-Boma-Dumre Besi-Shankhar(Bhimkali Motor Marg)	4.26			4.26	-	4.26	
13	38VR013	Ghiring Daurali-Duribesi Road	4.82			4.82	-	4.82	
14	38VR014	Majhakot Marga	4.32			4.32	-	4.32	
15	38VR015	Malebagar-Ghiring Jajarkot	15.33			15.33	-	15.33	
16	38VR016	Chandradevi Marg	2.41			2.41	-	2.41	
17	38VR017	Baidi-Putar	4.60			4.60	-	4.60	
18	38VR018	Bhawarkot-Koldanda-Bantar Road	7.23			7.23	-	7.23	
19	38VR019	Bhimad Malebagar-RisingPatan-Paltayng-Aeri Chauteri	6.56			6.56	-	6.56	
20	38VR020	Jhargauun-Deurali-Chhimkeshwori VR	2.38			2.38	-	2.38	
21	38VR021	Chapaghat-Manungkot-Kilchowk-Chang-Bhimad	15.12			15.12	-	15.12	
22	38VR022	Rising Patan-Paltayng-Aeri Chauteri	2.00			2.00	-	2.00	
23	38VR023	Dhayere-Kilchok-Kotdarbar	1.82			1.82	-	1.82	
24	38VR024	Gabudanda-Nayatar Road	4.82		4.82		4.82		

SN	Code	Name of Road	Total length; km	Black Top; km	Gravel; km	Earthen; km	All weather	Fair weather	New Construction
25	38VR025	Siddhi Motor Marga	6.34			6.34	-	6.34	
26	38VR026	Kahun Shivapur-Gwaslung-Koidim Marg	8.78			8.78	-	8.78	
27	38VR027	Barabse-Shikhar Kot VR	2.86			2.86	-	2.86	
28	38VR028	Talghare- Pokhrel Phant-Kalesti-Kumal gaun- Kajmim	5.49		5.49		5.49	-	
29	38VR029	Gumlek-Diuli Khola-Sundepul Road	9.80			9.80	-	9.80	
30	38VR030	Dubung-Najung-Gomantal-shundapul (Shanti Marg)	5.77			5.77	-	5.77	
31	38VR031	Khalte-Sanobhaniyang-Masdighat	5.79			5.79	-	5.79	
32	38VR032	Satiwada-Chihandada-BahunPokhara	6.51			6.51	-	6.51	
33	38VR033	Kalesti-Naranga-Chhaphok-Kartikechaur-Dalbhaniyang-Pokhari chhap	8.92			8.92	-	8.92	
34	38VR034	Birta-Lamke-Samjur-Bankepasal-Kawachit	10.46			10.46	-	10.46	
35	38VR035	Chandrawati-Ghala Chap-Sabauti Bhaniyang-Khatari Thati Road (VC Sher Bahadur Marg)	9.80			9.80	-	9.80	
36	38VR036	Chandrawati-Ratanpur-Sabaudi Bhaniyang (Birendra Marg)	4.64			4.64	-	4.64	
37	38VR037	Chandrawati-Basantapur (Thamikothan)	4.88		4.88		4.88	-	
38	38VR038	Phaleda-LaudariBhaniyang	7.87			7.87	-	7.87	
39	38VR039	Baisjagar-Jyamire-Patikadi-Thanihan-Tuhurepasal	2.88			2.88	-	2.88	
40	38VR040	Bisejagar -Tuhurapasal	2.00		2.00		2.00	-	
41	38VR041	Ghansikuwa-Barbhaniyang-Patake Pasal (Bageshwari Marg)	11.26		11.26		11.26	-	
42	38VR042	Bhanu Janmasthan Marga	8.14			8.14	-	8.14	
43	38VR043	Nareshwortar-Dordor-Archale Bhaniyang-Pragati Marg	10.84			10.84	-	10.84	
44	38VR044	Chhirkan-Belgari-Jamung-Sheratar-Keshavtar	3.28			3.28	-	3.28	
45	38VR045	Bandipur Ring Road	10.88			10.88	-	10.88	
46	38VR046	Bandipur-Bhumarshe-Dhanda khola	7.38			7.38	-	7.38	
47	38VR047	Chakrapath-Dharampani-2 -Budhasi marga	4.56			4.56	-	4.56	
		Sub-Total of Village Roads (Tracked)	317.80	-	37.21	280.59	37.21	280.59	-
Untracked Village Roads									
48	1	Adhikarichaur-Beltar VR	5.00			5.00	-	5.00	
49	2	Alkala Chhetre Bhaniyang VR	7.00			7.00	-	7.00	
50	3	Amar Shahid VR	12.00			12.00	-	12.00	
51	4	Amar Shanti VR	6.00			6.00	-	6.00	
52	5	Bandipur (Chakrapath) Ghumaune VR	5.00			5.00	-	5.00	
53	6	Bandipur-Baspani VR	21.00			21.00	-	21.00	
54	7	Bandipur-gyajatar-Sarangbesi Ghumaune VR	8.00			8.00	-	8.00	
55	8	Bandipur-Kuwadi-Sukhaura VR	10.00			10.00	-	10.00	
56	9	Bandipur-Parehe VR	7.00			7.00	-	7.00	
57	10	Baradi-Giranchaur-Bhangeri VR	4.00			4.00	-	4.00	
58	11	Barahi VR	3.00			3.00	-	3.00	
59	12	Barakodanda-Kalipokhari-Manechok VR	7.00			7.00	-	7.00	
60	13	Belghari-Chhabdi VR	5.00			5.00	-	5.00	
61	14	Benikot Bhaniyang ring Road VR	7.00			7.00	-	7.00	
62	15	Bhadrakali (Chhaphok-Dharampani) VR	5.00			5.00	-	5.00	
63	16	Bhairab motor Marg	6.00			6.00	-	6.00	
64	17	Bhanu-Satiswara-Bhorle VR	9.00			9.00	-	9.00	
65	18	Bhimgopha VR	8.00			8.00	-	8.00	
66	19	Bhimsen marg (Rupakot-Mirlung) VR	8.00			8.00	-	8.00	
67	20	Bhirkot-Sirkot-Madhuban	7.91			7.91	-	7.91	

SN	Code	Name of Road	Total length; km	Black Top; km	Gravel; km	Earthen; km	All weather	Fair weather	New Construction
68	21	Boma-Dumrebesi-Handigaun VR	6.00			6.00	-	6.00	
69	22	Buddhasing motormarg-Kukurdi-Belbhanjyang VR	5.00			5.00	-	5.00	
70	23	Charhajar badh Tilahar-Harkapur(Jyoti marg) VR	10.00			10.00	-	10.00	
71	24	Chhabdi-belbhanjyang-keshavtar marg	5.06			5.06	-	5.06	
72	25	Chhakrak-Saldanda VR	7.00			7.00	-	7.00	
73	26	Chhang-Kilechok VR	5.00			5.00	-	5.00	
74	27	Chhirkane-Jaubari VR	5.00			5.00	-	5.00	
75	28	Chhirkane-Karlung-Chhabdi VR	10.00			10.00	-	10.00	
76	29	Chhirkane-Ramkot-Sheratar VR	19.00			19.00	-	19.00	
77	30	Dadhiban VR	5.00			5.00	-	5.00	
78	31	Dhara Pakha-Archale-Chharehare VR	5.00			5.00	-	5.00	
79	32	Dharapani-Chhakrak VR	5.00			5.00	-	5.00	
80	33	Dumre-Bhukbhuke-Bhalupani VR	6.00			6.00	-	6.00	
81	34	Ghumti-Beltar-Damsera-Jamune VR	7.00			7.00	-	7.00	
82	35	Golla-Chhabdi VR	7.00			7.00	-	7.00	
83	36	Gunadi-Bakhpavay VR	9.00			9.00	-	9.00	
84	37	Jamune-Payer VR	5.00			5.00	-	5.00	
85	38	Janaki VR	5.00			5.00	-	5.00	
86	39	Janasahayogi VR	5.00			5.00	-	5.00	
87	40	Jitpur VR	5.00			5.00	-	5.00	
88	41	Kabre VR	5.00			5.00	-	5.00	
89	42	Kafaldanda-Libang-Damauli VR	15.00			15.00	-	15.00	
90	43	Kalimati-Rampuretar-Kalipokhari VR	8.00			8.00	-	8.00	
91	44	Kalyankari VR	5.00			5.00	-	5.00	
92	45	Keshavtar-Harkpur VR	8.00			8.00	-	8.00	
93	46	Khairne-Bhimad	10.00			10.00	-	10.00	
94	47	Khairni-Tinkhole VR	12.00			12.00	-	12.00	
95	48	Khairni-Tuda (Bhimad Khairni motor marg) VR	9.00			9.00	-	9.00	
96	49	Kihun Marg	7.12			7.12	-	7.12	
97	50	Kilechok-Kotdarbar VR	5.00			5.00	-	5.00	
98	51	Kota-Pul-Baidi VR	12.00			12.00	-	12.00	
99	52	Kukurdhunge-Benikot-Belbas VR	8.00			8.00	-	8.00	
100	53	Kumle Nerathum-Manpang VR	5.00			5.00	-	5.00	
101	54	Lochadanda VR (Chapaghat-Manungkot)	7.00			7.00	-	7.00	
102	55	LodariBhanjyang, Lamaswara-Gahatteri- Kotgaun VR	6.50			6.50	-	6.50	
103	56	LodariBhanjyang-ManeChauka khand VR	5.00			5.00	-	5.00	
104	57	Loktantrik VR	8.00			8.00	-	8.00	
105	58	Masuwabhanjyang-Jalbhanjyang VR	5.00			5.00	-	5.00	
106	59	Mulpani-Ramthumki-Mandre VR	7.00			7.00	-	7.00	
107	60	Namuna Motor Marg	8.00			8.00	-	8.00	
108	61	Narayan VR	5.00			5.00	-	5.00	
109	62	Ontyangkhola-Paityang VR	7.00			7.00	-	7.00	
110	63	Parasar Marga	5.19			5.19	-	5.19	
111	64	Pariwartan VR	10.00			10.00	-	10.00	
112	65	Patyanikot Ag Road VR	5.00			5.00	-	5.00	
113	66	Phirdi-Kyandi –Jarebar-Chisapani (Janaki Marg)	13.00			13.00	-	13.00	
114	67	Pokharthok VDC Bhawan-Libang VR	7.00			7.00	-	7.00	
115	68	Radhakrishna VR	5.00			5.00	-	5.00	

SN	Code	Name of Road	Total length; km	Black Top; km	Gravel; km	Earthen; km	All weather	Fair weather	New Construction
116	69	Raipur Ga.Bi.Sa.-Kalkhu-Dorgeghata Marg	9.00			9.00	-	9.00	
117	70	Ranipani-Godepani VR	3.00			3.00	-	3.00	
118	71	Ratamata Baskhark Ganatantrik VR	5.00			5.00	-	5.00	
119	72	Ratanpur VR	5.00			5.00	-	5.00	
120	73	Risti-Baraha VR	7.00			7.00	-	7.00	
121	74	Saja VR	5.00			5.00	-	5.00	
122	75	Samali-dharampani VR	5.00			5.00	-	5.00	
123	76	Sankhe-Mayam-Chisapani VR	8.00			8.00	-	8.00	
124	77	Sankhe-Saldanda VR	8.00			8.00	-	8.00	
125	78	Sansari mai ag VR	5.00			5.00	-	5.00	
126	79	Sepabagaicha-Garambhanjyang VR	7.00			7.00	-	7.00	
127	80	Shahid Dinesh VR (Yampa-Bahubhanjyang)	5.00			5.00	-	5.00	
128	81	Shanti VR	8.00			8.00	-	8.00	
129	82	Shibhalaya-Thanimai VR	6.00			6.00	-	6.00	
130	83	Shildevi VR	5.00			5.00	-	5.00	
131	84	Shiva Akala VR	7.00			7.00	-	7.00	
132	85	Shrikrishna chautari-Panthe-Chisapani-Mewabari-Satiswara	6.00			6.00	-	6.00	
133	86	Shringa Santi Marg	8.00			8.00	-	8.00	
134	87	Shriram VR	9.00			9.00	-	9.00	
135	88	Simal Bhanjyang-Khudepani-Badarbhanjyang (Arun Marg)	2.41			2.41	-	2.41	
136	89	Simaltar-Naranga-Kumalgaun VR	5.00			5.00	-	5.00	
137	90	Simle Talli pokhari VR	5.00			5.00	-	5.00	
138	91	Sindhu pustakalaya VR	3.00			3.00	-	3.00	
139	92	Tertar-Chandeni (Thamithan marg connect) VR	5.00			5.00	-	5.00	
140	93	Tharpu-Chhang VR	12.00			12.00	-	12.00	
141	94	Tharpu-Ghumti-Manapang(Janjagruti Marg) VR	7.00			7.00	-	7.00	
142	95	Thati kol Thumki shisaghat VR	10.00			10.00	-	10.00	
143	96	Thulodhunga-Gadapani-Bahumpokhara-Risti Ga.Bi.Sa. Bhawan	10.00			10.00	-	10.00	
144	97	Tuhure Pasal-Thamithan VR	6.00			6.00	-	6.00	
145	98	Turture-Chisapani VR	6.00			6.00	-	6.00	
	98	Sub-Total of Untracked Village Roads	692.19	-	-	692.19	-	692.19	
	145	Total	1,009.99	-	37.21	972.78	37.21	972.78	





Overall Road Inventory (DIM)

No. of Roads	Road Class	Total length; km	Black Top; km	Gravel; km	Earthen; km	Gravel; km	Fair weather	Earthen; km	All weather	Fair weather	New Construction
	Strategic Road network	160.58	98.58	5.00	18.44	2.04	18.44	2.04	103.58	57.00	
	Urban Roads	-	-	-	5.82	-	5.82	-	-	-	
38	District Road core network	443.36	46.55	31.43	1.52	-	1.52	-	77.98	365.38	-
76	Village Roads (Tracked and Untracked)	546.04	-	-	2.88	-	2.88	-	-	546.04	-
	Total	1,149.98	145.13	36.43	21.39	0.40	21.39	0.40	181.56	968.42	-

District Road Core Network (DRCN)

SN	Road Code	Name of Road	Total length; km	Black Top; km	Gravel; km	Earthen; km	All weather	Fair weather	New Construction	VDCs/Municipality Passes
1	39DR001	Mirmi-Birgha-Alamdeurali-Chandibhanjyang	20.48		2.04	18.44	2.04	18.44		Birgha, Chandibhanjyang
2	39DR002	Alamdeurali-Alamdevi (Rudrabeni)	5.82			5.82	-	5.82		Aalamdevi
3	39DR003	Galyang-Pelakot -Pindikhola (Setibeni)	21.80	0.40		21.39	0.40	21.39		Pelakot, Pindikhola
4	39DR004	Galyang-Nibuwakharka	11.41			11.41	-	11.41		Nibuwakharka
5	39DR005	Malunga-Tunibot (VDC building)	1.52			1.52	-	1.52		Malunga
6	39DR006	Waling-Dumrebhanjyang-Kalikakot	19.28	10.20	3.30	5.78	13.50	5.78		Kalikakot
7	39DR007	Archeledanda-Thumpokhara	2.88			2.88	-	2.88		Thumpokhara
8	39DR008	Banyatari-Sirsekot-Dumrebhanjyang	7.63			7.63	-	7.63		Sirsekot
9	39DR009	Zero-Gaumukh-Amilathum-Pakwadi-Karadi	10.39	0.40		9.99	0.40	9.99		Pakwadi,
10	39DR010	Galyang-Chapakot-Keladighat-Sakhar VDC	41.38	0.22		41.16	0.22	41.16		Ratnapur, Sakhar
11	39DR011	Bayarghari-Mohandanda-Dhapuk Simalbhanjyang-Bhorle	5.21			5.21	-	5.21		Dhapuk, Simalbhanjyang
12	39DR012	Balmata-Pakan-Amale	4.46			4.46	-	4.46		Shworek
13	39DR013	Bayarghari-Banethowk	12.42		0.34	12.08	0.34	12.08		Chhangchhandgi, Banethok
14	39DR014	Triyasi-Manakamana	13.82	0.81		13.01	0.81	13.01		Yeladi, Manakamana
15	39DR015	Mirdi-Jagatbhanjyang-Chapakot**	23.35	15.67		7.68	15.67	7.68		Jagatbhanjyang, Chapakot
16	39DR016	Putalibazar- Panchamul - Aruchaur	30.89	8.18		22.72	8.18	22.72		Daraun, Panchamul, Aruchaur
17	39DR017	Helu-Arjunchaupari-Rapakot-Aruchaur	22.11			22.11	-	22.11		Arjunchaupari, Rapakot, Aruchaur
18	39DR018	Arjunchaupari VDC Link Road	1.08			1.08	-	1.08		Arjunchaupari
19	39DR019	Jadkhola-Pelkachaur	5.23			5.23	-	5.23		Pelkachaur
20	39DR020	Simalchaupari-Sirubari-Majhkot	9.64			9.64	-	9.64		Simalchaupari, Majhkot
21	39DR021	Majkot-Kewarebhanjyang	2.61		1.42	1.19	1.42	1.19		Kewarebhanjyang
22	39DR022	Kisan-Bayadanda-Chhaphanjanjyang	3.65			3.65	-	3.65		Chhaphanjanjyang
23	39DR023	Jagatbhanjyang-Malyangkot-Jyagdi-Kyakmi-Chitrebhanjyang**	33.58			33.58	-	33.58		Malyangkot, Kyakmi, Chitrebhanjyang
24	39DR024	Dipka-Malyangkot VDC Road	1.55			1.55	-	1.55		Malyangkot,
25	39DR025	Jugle-Chilaunebas	1.20			1.20	-	1.20		Chilaunebas
26	39DR026	Sarketari-Arukharika	3.95			3.95	-	3.95		Arukharika
27	39DR027	Khadketari-Panchadham (Dobilla)	13.34			13.34	-	13.34		Bhatkhola, Bangephadke, Bangsing Deurali
28	39DR028	Naudada-(BichariChautara) Karkineta*	17.38		15.36	2.02	15.36	2.02		Setidovan, Bichari Chautara
29	39DR029	Rangkholala-Machabari-Biruwa-Chinnebas	25.46		5.82	19.64	5.82	19.64		Biruwa Archale, Chinnebas

SN	Road Code	Name of Road	Total length; km	Black Top; km	Gravel; km	Earthen; km	All weather	Fair weather	New Construction	VDCs/Municipality Passes
30	39DR030	Badkhola - Taksar (Dulegauda)	15.57	8.11	2.14	5.31	10.25	5.31		Pauwagaunde, Taksar
31	39DR031	Pragatinagar-Bahakot	6.91	0.45		6.46	0.45	6.46		Bahakot
32	39DR032	Ghunti-Chisapani-Chitrebhanjyang	24.97	2.10	1.01	21.85	3.12	21.85		Magyam Chisapani
33	39DR033	Nayabazar-Thuladihi	4.17			4.17	-	4.17		Thuladihi
34	39DR034	Kaule-Rangvang	3.56			3.56	-	3.56		Rangbhang
35	39DR035	Kaule-Kolmabarahaachaur	0.94			0.94	-	0.94		Kolmabarahaachaur
36	39DR036	Madkina-Oraste	3.28			3.28	-	3.28		Oraste
37	39DR037	Saldanda-Kitchnas	4.27			4.27	-	4.27		Kitchnas
38	39DR038	Darsing-Khangaon-Ghurpal-Sankhar	6.17			6.17	-	6.17		Sekham
	38	Total	443.36	46.55	31.43	365.38	77.98	365.38	-	-

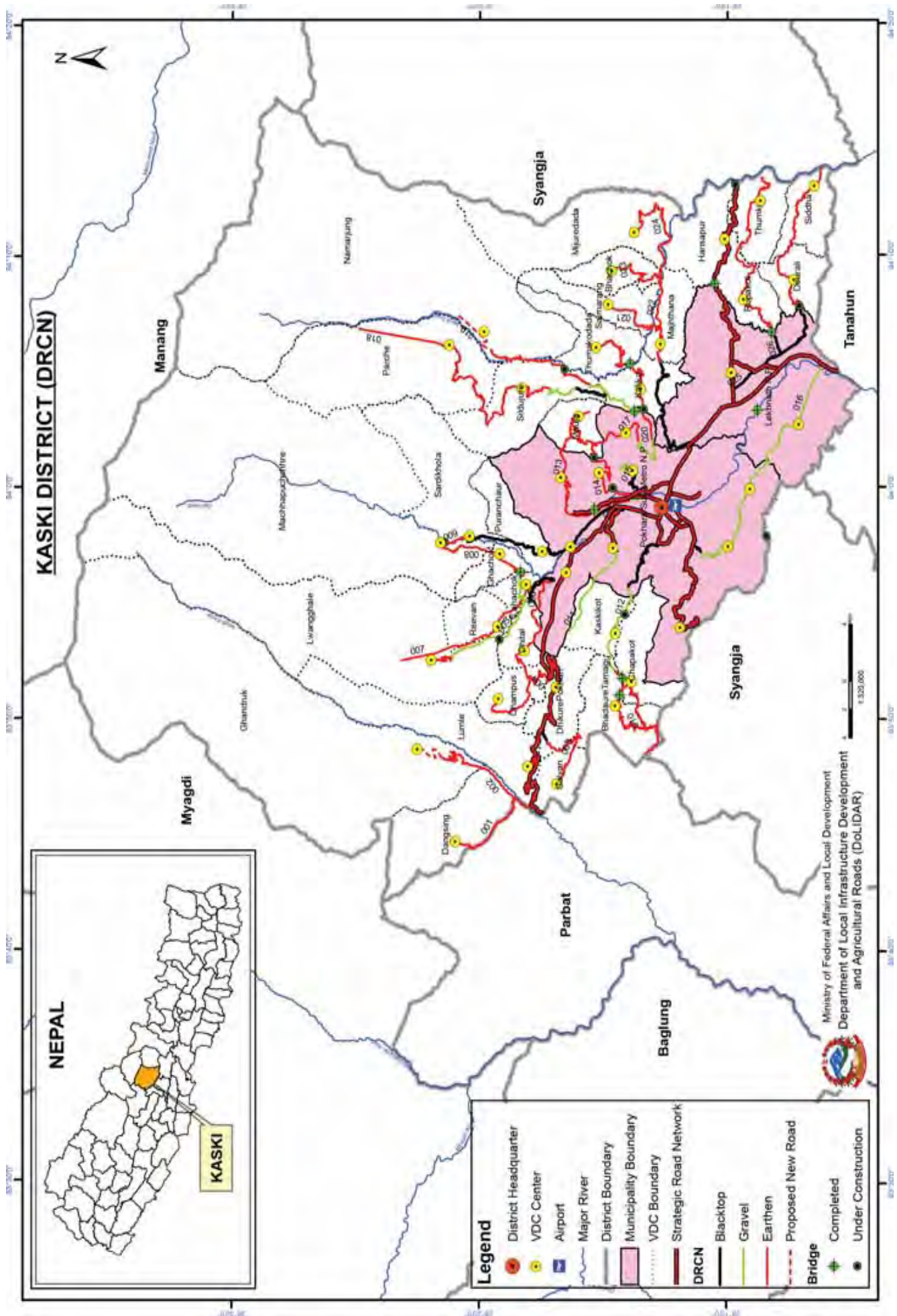
Note 39DR028 Naudada-(Bicharichautara) Karkineta* Part of this Road overlap with SRN (F185; Putalikhet-Krakineta)
39DR015 Mirdi-Jagatbhanjyang-Chapakot** Part of these 2 Roads overlap with SRN (F186; Mirdi-Chitrebhanjyang)
39DR023 Jagatbhanjyang-Malyangkot-Jyagdi-Kyakmi-Chitrebhanjyang**

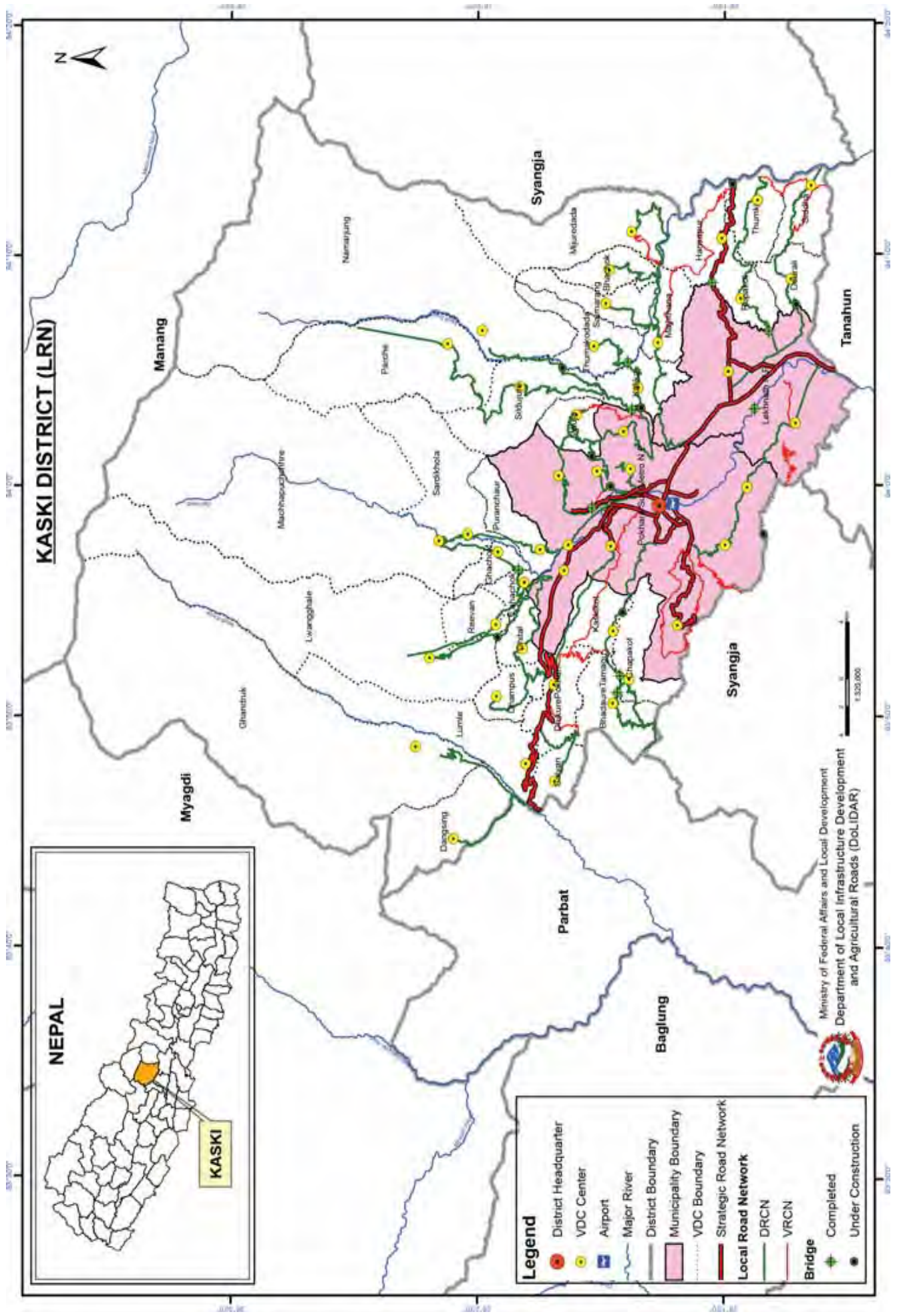
Village Roads

SN	Code	Name of Road	Total length; km	Black Top; km	Gravel; km	Earthen; km	All weather	Fair weather	New Construction
1	39VR001	Majh Pokhari - Nunthala	4.16			4.16	-	4.16	
2	39VR002	Chhapa-Dhapse-Birgha	4.34			4.34	-	4.34	
3	39VR003	Jholunge-Sirsekot-Devasthan	4.80			4.80	-	4.80	
4	39VR004	Thatibhanjyang-Damachaur	4.86			4.86	-	4.86	
5	39VR005	Thuladihi-Dulegauda	5.06			5.06	-	5.06	
6	39VR006	Badaharay-Kamti (Chhetipokhari)	5.19			5.19	-	5.19	
7	39VR007	Jadkhola-Pelkaachaur	5.28			5.28	-	5.28	
8	39VR008	Maidan-Kalikot	5.36			5.36	-	5.36	
9	39VR009	Pragati Nagar-Bahakot-Namche-Kalkhu	5.45			5.45	-	5.45	
10	39VR010	Chandibhanjyang-Ridi	5.52			5.52	-	5.52	
11	39VR011	Madikhola-Devibhanjyang-Kuwakot	6.33			6.33	-	6.33	
12	39VR012	Tingare(Rapakot)-Agrikharka	6.60			6.60	-	6.60	
13	39VR013	Jyagdigoban-Dharapani-Mohami-Dumrebesi	6.90			6.90	-	6.90	
14	39VR014	Galyang-Bajre	6.94			6.94	-	6.94	
15	39VR015	Phedikhola-Deurali-Tilswanra	7.07			7.07	-	7.07	
16	39VR016	Waling-Amale-Sworek	7.67			7.67	-	7.67	
17	39VR017	Mohandanda-Thulibhanjyang	8.19			8.19	-	8.19	
18	39VR018	Taksar-Batdanda-Kolma	8.23			8.23	-	8.23	
19	39VR019	Putalikhet-Setidovan-Bhatkhola	8.26			8.26	-	8.26	
20	39VR020	Kyakmi-Gaidebhanjyang-Dhumrebesi	9.77			9.77	-	9.77	
21	39VR021	Setidovan-Bhurdrumkhola	0.24			0.24	-	0.24	
22	39VR022	Tindobate VDC Link Road	0.40			0.40	-	0.40	
23	39VR023	Ratnapur VDC Link Road	0.41			0.41	-	0.41	
24	39VR024	Triyasi-Chhap-Ramche	0.76			0.76	-	0.76	
25	39VR025	Syangja-Lamake	1.56			1.56	-	1.56	
26	39VR026	Jugle-Lampang-Panchadham	1.62			1.62	-	1.62	
27	39VR027	Dubarkuna-Ghante Deurali	1.64			1.64	-	1.64	
28	39VR028	Arjunchaupari VR	1.78			1.78	-	1.78	

SN	Code	Name of Road	Total length; km	Black Top; km	Gravel; km	Earthen; km	All weather	Fair weather	New Construction
29	39VR029	Guthi-Malunga	1.80			1.80	-	1.80	
30	39VR030	Bahakot-Kolmabarahachaur (VR)	1.99			1.99	-	1.99	
31	39VR031	Birgha-Rudrabeni	5.45			5.45	-	5.45	
32	39VR032	Dudhechaupari-Majhkot-Manakamana	2.45			2.45	-	2.45	
33	39VR033	Sibani-Pewakhet	2.59			2.59	-	2.59	
34	39VR034	Malunga-Beltari-Barichaur-Piugha	14.23			14.23	-	14.23	
35	39VR035	Chandisthan-Dangling	3.35			3.35	-	3.35	
36	39VR036	Putalikheth-Ringdi-Arjunchaupari	10.52			10.52	-	10.52	
37	39VR037	Arjunchaupari-Agrikharka-Lunkhudeurali	10.70			10.70	-	10.70	
38	39VR038	Darsing-Khangaon-Gurpal-Sankhar	10.75			10.75	-	10.75	
39	39VR039	Kyakmi-Bungdikhola-Badarbhanyang (Tanahu)	11.15			11.15	-	11.15	
40	39VR040	Setidovan-Bhurdrumkhola-Panchamul-Lungku	3.84			3.84	-	3.84	
41	39VR041	Bayarghari-Dhapukphedi-Bhorle (Parbat)	11.88			11.88	-	11.88	
42	39VR042	Balmata-Pakan-Amale	12.00			12.00	-	12.00	
43	39VR043	Bayarghari-Banethok-Biruwa	12.44			12.44	-	12.44	
44	39VR044	Dagdi-Bhanyang-Tinghare	13.62			13.62	-	13.62	
45	39VR045	Kubhinde-Nuwakot-Pauwagaude	13.69			13.69	-	13.69	
46	39VR046	Waling-Rogdithanti-Chapakot	14.08			14.08	-	14.08	
47	39VR047	Majkot-Kewarebhanyang-Barkikuna-Chapakot	14.20			14.20	-	14.20	
48	39VR048	Damachaur-Hilamarang-Chitipokhari	16.53			16.53	-	16.53	
49	39VR049	Jyagdi-Chitrebhanyang-Bhimad	17.02			17.02	-	17.02	
50	39VR050	Bayatari-Udiyachaur-Pelakot-Setibeni	17.54			17.54	-	17.54	
51	39VR051	Chhinebas-Chisapani-Dulegauda	17.88			17.88	-	17.88	
Untracked Village Road									
52	1	Jagatbhanyang-Chinnebas-Bhuwansyangdi	15.00			15.00	-	15.00	
53	2	Archaledanda-Dumrebhanyang	6.50			6.50	-	6.50	
54	3	Dhapukphendi-Khorbar-Arjunchaupari	8.50			8.50	-	8.50	
55	4	Patkehola-Tindobato	6.00			6.00	-	6.00	
56	5	Darsingdahathum-Gajaudi-Jagatpur	5.00			5.00	-	5.00	
57	6	Bayarghari-Dandakot-Banethok	6.00			6.00	-	6.00	
58	7	Phedikhola-Mirudanda-Badkhola	5.00			5.00	-	5.00	
59	8	Bajre-Karadi	5.00			5.00	-	5.00	
60	9	Gahalam Puchhar-Gopunga	4.00			4.00	-	4.00	
61	10	Triyasi-Dabungthanti	5.00			5.00	-	5.00	
62	11	Rangkholo-Narayangadh-Lumdi	3.00			3.00	-	3.00	
63	12	Chandisthan-Kristi-Pokhara	5.00			5.00	-	5.00	
64	13	Dangling-Simmi Pokhara	4.00			4.00	-	4.00	
65	14	Kristi-Pulko Mukh-Sera	5.00			5.00	-	5.00	
66	15	Sumrekholo-Aaruchaur-Parbat (G.P. Road)	4.00			4.00	-	4.00	
67	16	Phedi-Bayekhola-Bodikhola-Daraun	5.00			5.00	-	5.00	
68	17	Torikhola-Bhalukuna-Chhaharikhola-Sataun	5.00			5.00	-	5.00	
69	18	Thanitbhanyang-Rudrabeni	6.00			6.00	-	6.00	
70	19	Adhimuhan-Mohandada-Betimi-Tamki bot	6.00			6.00	-	6.00	
71	20	Jaipate-Bastari-Palpa	8.00			8.00	-	8.00	
72	21	Bayarghari-Jagatpur-Kegha-Banethowk-Pelkachaur-Biruwa	10.00			10.00	-	10.00	

SN	Code	Name of Road	Total length; km	Black Top; km	Gravel; km	Earthen; km	All weather	Fair weather	New Construction
73	22	Bagarebazzar-Sirandada-Thalekharka	12.00			12.00	-	12.00	
74	23	Helu-Balmata-Khilung-Lamdada (Tourist Road)	10.00			10.00	-	10.00	
75	24	Rapakot Chisapani-Panchamul	12.00			12.00	-	12.00	
76	25	Bhagyodaya-Majhkharka-Beduwaneeta	10.95			10.95	-	10.95	
76	Total		546.04	-	-	546.04	-	546.04	-





Overall Road Inventory (DIM)

No. of Roads	Road Class	Total length; km	Black Top; km	Gravel; km	Earthen; km	Gravel; km	Earthen; km	All weather	Fair weather	New Construction
	Strategic Road network	112.96	87.46	5.00	20.50	92.46	20.50	20.50		
	Urban Roads	-	-	-	-	-	-	-	-	-
26	District Road core network	413.46	59.19	77.50	276.77	136.69	276.77	276.77	15.00	15.00
118	Village Roads (Tracked and Untracked)	822.01	2.70	25.06	794.25	27.76	794.25	794.25		
	Total	1,348.43	149.35	107.56	1,091.52	256.91	1,091.52	1,091.52		15.00

District Road Core Network (DRCN)

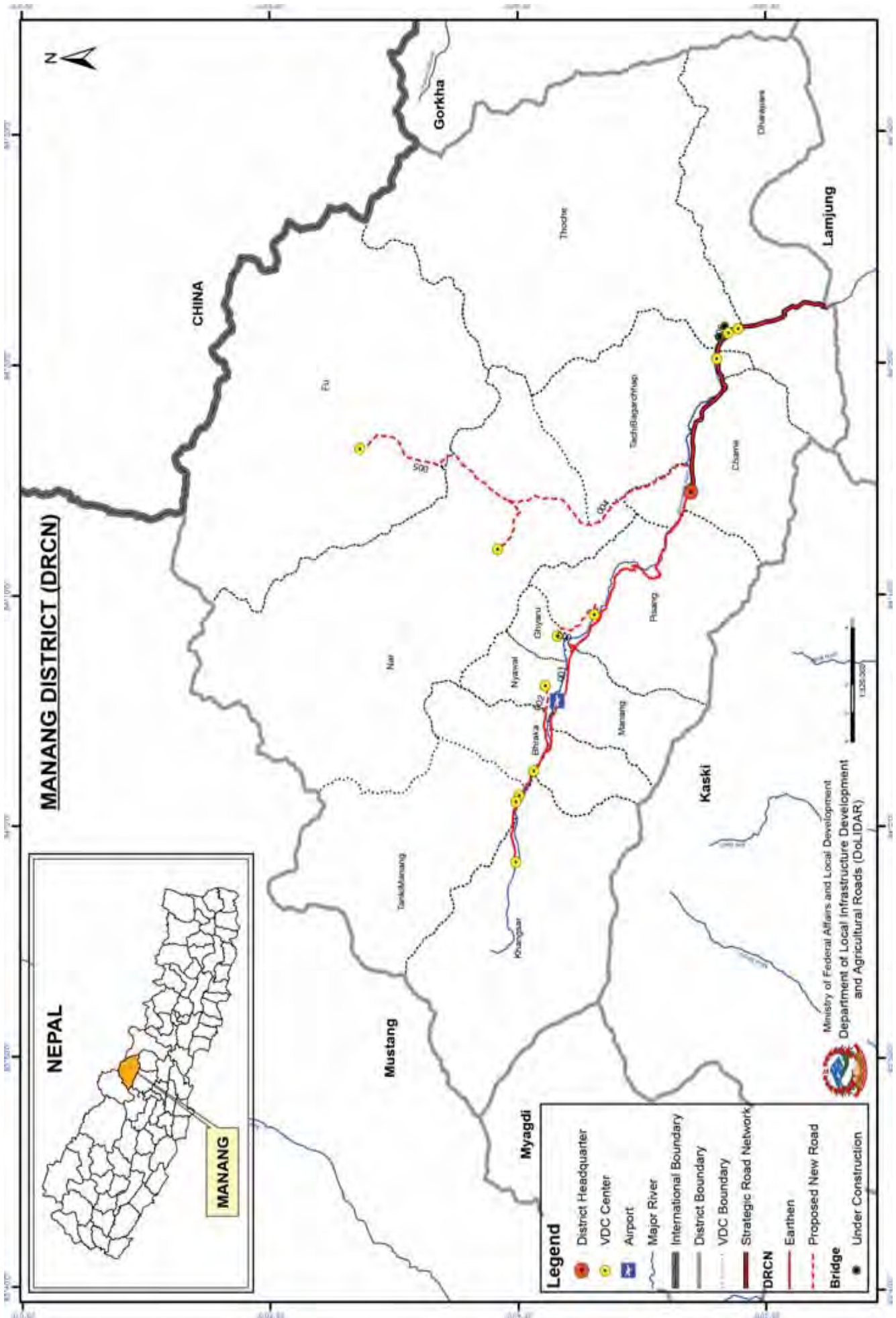
SN	Road Code	Name of Road	Total length; km	Black Top; km	Gravel; km	Earthen; km	All weather	Fair weather	New Construction	VDCs/Municipality Passes
1	40DR001	Nayapul-Birethati-Tikthedunda	12.94	12.94	-	12.94	-	12.94		Dansing
2	40DR002	Birethati-Chane	15.50	15.50	-	15.50	-	15.50	2.50	Ghandruk
3	40DR003	Kande-Bhadaure-Salyan	10.20	1.00	7.09	9.20	1.00	9.20		Salyan
4	40DR004	Ghatte Khola-Dhampus-Khani Gaun	11.29	4.20	7.09	3.39	11.29	-		Dhampus
5	40DR005	Hemja-Khanepanimuhan-Ghalel-Siding	15.11	3.15	8.57	3.39	11.72	3.39		Lwanghalel
6	40DR006	Melbot-Dhital-Dhampus	11.58	0.40		11.18	0.40	11.18		Dhital
7	40DR007	Mardipul-Samibagar-Rivan-Saideghatta	12.45			12.45	-	12.45		Rivan
8	40DR008	Mardipul-Lahachowk-Machhapuchhre	12.61		3.23	9.38	3.23	9.38		Lahachok, Ghachok, Machhapuchhre
9	40DR009	Lamachaur-Machhapuchhre-Karuwa	18.51	15.60		2.91	15.60	2.91		Lamachaur, Puranchaur, Sardikhola
10	40DR010	Ghatchina-Makawanpur-Bhanjyang	8.22			8.22	-	8.22		Chapakot
11	40DR011	Sarankot-Kaskikot-Naudada	11.40		11.40		11.40	-		Kaskikot
12	40DR012	Baidam-Pame-Sidane-Panchase	28.24	5.14	7.10	16.00	12.24	16.00		Sarankot, Bhadaure Tamagi
13	40DR013	Mahendra Gufa-Armalokot-Aatighar-Mauja	17.64		0.50	17.14	0.50	17.14	11.00	Armla
14	40DR014	Bharam-Ryalechaur-Mauja Bisauna	13.01			13.01	-	13.01		Bhalaam
15	40DR015	Fulbari-Kahu Tower	6.18	3.12	3.06		6.18	-		Kahun
16	40DR016	Chhorepatan-Kristi-Nirmalpokhari-Bharatpokhari	22.51	0.80	21.71		22.51	-		Kristi, Bharat P, Nirmal P
17	40DR017	Kahu Khola-Arba-Mauja	16.09		2.84	13.25	2.84	13.25		Arba Bijaya, Mauja
18	40DR018	Kahu Khola-Dudhpokhari	35.16	3.00	4.00	28.16	7.00	28.16		Sildujure, Parche
19	40DR019	Kaure-Jyamdung-Tanting	19.82		6.50	13.32	6.50	13.32	1.50	Namarjung
20	40DR020	Kaseri-Bhainse-Thumakodada	17.91		1.50	16.41	1.50	16.41		Kalika, Thumakodada
21	40DR021	Milanchok-Bhagwatitar-Saimarang	8.50			8.50	-	8.50		Saimarang
22	40DR022	Rakhi-Mijure-Gahate-Poshi	18.84	10.84		8.00	10.84	8.00		Majlthana
23	40DR023	Thumsikot-Bhachok	8.58			8.58	-	8.58		Bhachok
24	40DR024	Thumsikot-Mugrebesi-Gorge-Mijuredada	13.08			13.08	-	13.08		Mijuredanda
25	40DR025	Sisuwa-Polangtar	26.15	10.40		15.75	10.40	15.75		Deurali, Siddha
26	40DR026	Saatmuhane-Rupakot-Thumki	21.94	1.54		20.40	1.54	20.40		Rupakot, Thumki
	26	Total	413.46	59.19	77.50	276.77	136.69	276.77	15.00	-

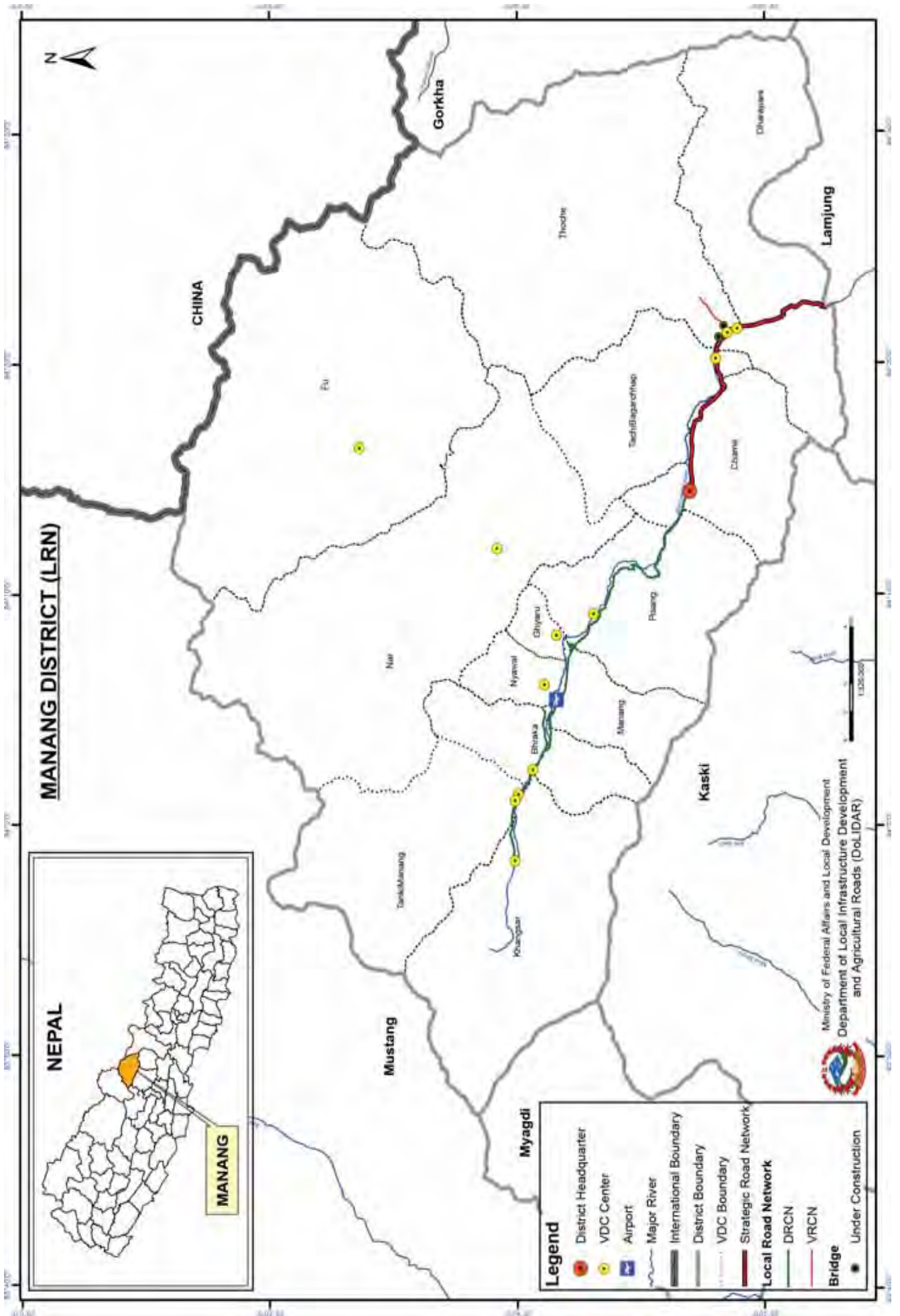
Village Roads

SN	Code	Name of Road	Total length; km	Black Top; km	Gravel; km	Earthen; km	All weather	Fair weather	New Construction
1	40VR001	Dobilla-Bagnara Road	12.19		7.50	4.69	7.50	4.69	
2	40VR002	Sarangkot-Dhikupokhari	14.00		1.50	12.50	1.50	12.50	
3	40VR003	Chhorepatan-Shantistupa-Bhumdi-Urleni-Kubinde	18.30		10.20	8.10	10.20	8.10	
4	40VR004	Samibagar-Lahachok-Machhapuchhre Road (Remaining section)	4.54			4.54	-	4.54	
5	40VR005	Fursekhola-Ramdi-Mattikhana Road	9.70	0.10	0.20	9.40	0.30	9.40	
6	40VR006	Chisapani-Sigarebashi-Danlin Road	12.00			12.00	-	12.00	
7	40VR007	Saurya-Lippani-Ramkot-Hanspur-Thulabesi Road	22.87		2.20	20.67	2.20	20.67	
8	40VR008	Sagrabash-Kyoleni-Madhesi Road	6.00			6.00	-	6.00	
9	40VR009	Mardipul-Samibagar-Rivan-Saideghatta (Remaining section)	5.19			5.19	-	5.19	
10	40VR010	Ghatichina-Makawanpur Bhanjyang Road (Remaining section)	3.78			3.78	-	3.78	
11	40VR011	Talbesi - Lippani - Chamare Odar Road	11.00			11.00	-	11.00	
12	40VR012	Rani Pauwa-Bhalam-Batulechaur	6.00	1.80	0.20	4.00	2.00	4.00	
13	40VR013	Gahatedada-Lamakhet-Mauja Road	12.05	-	0.40	11.65	0.40	11.65	
14	40VR014	Gairepokhari-Khalte-Shisaghat	7.71	-	1.36	6.35	1.36	6.35	
15	40VR015	Lumle-Chandrakot-Tanchowk-Landruk Road	16.00			16.00	-	16.00	
16	40VR016	Pulchowk-Sishaghat	6.13	-	-	6.13	-	6.13	
17	40VR017	Ghattekholo-Khanogaun-Dhampus Road (Remaining section)	2.75			2.75	-	2.75	
18	40VR018	Thumsikot-Bhachok Road (remaining section)	0.50			0.50	-	0.50	
19	40VR019	Thumsikot-Gahatedada-Mijuredanda	7.31			7.31	-	7.31	
20	40VR020	Chhorepatan-Khalse-Kubinde Road	8.84	0.80	1.50	6.54	2.30	6.54	
21	40VR021	Naudanda-Adhikaridanda-Karki Tahar Road	11.50			11.50	-	11.50	
		Total of Village Roads (GPS Tracked)	198.36	2.70	25.06	170.60	27.76	170.60	
Other Untracked Village Roads:									
22	1	Chanaute-Aishaluchaur -Tarebhir	9.65			9.65	-	9.65	
23	2	Bhalam-Dadagau-Armalakot	8.00			8.00	-	8.00	
24	3	Birehati-Dangshing-Morahiya-Chane Road	14.00			14.00	-	14.00	
25	4	Mahendra gufa-Kalamuda Road	4.00			4.00	-	4.00	
26	5	Fedi-Ramadi-Maudada	12.00			12.00	-	12.00	
27	6	Thulakhet-Harpan-Tamagi-Panchase	16.00			16.00	-	16.00	
28	7	Dharapani-Andheri Kholo- Deurali-Salyan	-			-	-	-	
29	8	Bamdi-Okhaldhunga-ghaderi-tarebhir	9.00			9.00	-	9.00	
30	9	Dopahere-Kristi-Majligau-Bakrek	8.00			8.00	-	8.00	
31	10	Dobilla-Nirmalpokhari-Chlaunekharka-Shulighopte	12.00			12.00	-	12.00	
32	11	Hemja-Sajha-Tibetian Camp	5.00			5.00	-	5.00	
33	12	Shiva-Chandi Road	6.00			6.00	-	6.00	
34	13	Nayapul-Jhowang-Thamarjung Road	10.00			10.00	-	10.00	
35	14	Sisuwa-Syankhudi-Saurya Road	7.00			7.00	-	7.00	
36	15	Arba-Kasari-Surkemaiddan Road	10.00			10.00	-	10.00	
37	16	Shantistupa- Net-Neurani-Chapakot Road	8.00			8.00	-	8.00	
38	17	Gharmikhola- Jumleti- Dhikidada- Sudako Mukh-Amareshowr-Puranchaur	-			-	-	-	
39	18	Fursekhola-Paharidada-Kristi	8.00			8.00	-	8.00	
40	19	Kahu-8- Bhalam- Mauja	5.00			5.00	-	5.00	
41	20	Kalimati-Shantistupa	4.00			4.00	-	4.00	
42	21	Dopahere-Bakrek-Pauwegaude Road	7.00			7.00	-	7.00	

SN	Code	Name of Road	Total length; km	Black Top; km	Gravel; km	Earthen; km	All weather	Fair weather	New Construction
43	22	Lahachowk Mul Marga	9.00			9.00	-	9.00	
44	23	Chabi Smirti Road	3.00			3.00	-	3.00	
45	24	Bamdi-Chapakot-Ghaderi-Tarebhir	6.00			6.00	-	6.00	
46	25	Deurali-Aapata-Chitepani-Thulaswara-Tham lankyar Road	8.00			8.00	-	8.00	
47	26	Gairekhor-Tariko Basti Rural Road	3.00			3.00	-	3.00	
48	27	Kharani-Rakhidada, Kalika	8.00			8.00	-	8.00	
49	28	Majhthana-begnash-Khudyannmohan-Sisuwa	3.00			3.00	-	3.00	
50	29	Champur-Deurali-Barpauwa-Chauhadi	11.00			11.00	-	11.00	
51	30	Chitepani-Ghachowk	4.00			4.00	-	4.00	
52	31	Dhiprang-rumja-karwa-poche tatopani tourism Road	5.00			5.00	-	5.00	
53	32	Bhurjun Khola-Khairman Rural Road	8.00			8.00	-	8.00	
54	33	kholako chewa-aapukhola-bhortle-Phalbhanjyan	12.00			12.00	-	12.00	
55	34	Kholakochev-bhangera-Taalbeshi	8.00			8.00	-	8.00	
56	35	Sauryabash-Phalbhanjyan-Kharagau-Derali-Ramadi	16.00			16.00	-	16.00	
57	36	Sheralaubari-deurali-Ankuna	13.00			13.00	-	13.00	
58	37	Bhakune Bhanjyan-Rauseodar	12.00			12.00	-	12.00	
59	38	Katre-BAMdi-Chanaute-Ghatichina	7.00			7.00	-	7.00	
60	39	Sedi-Methlan-Gyarjati	5.00			5.00	-	5.00	
61	40	Katre-Margi-Phumdibhumdi	10.00			10.00	-	10.00	
62	41	Saimarang-Lamtari	5.00			5.00	-	5.00	
63	42	Mijuredada-Kasna-Posi-Umdi	14.00			14.00	-	14.00	
64	43	fursekhola-Bhalgada-Kristi	9.00			9.00	-	9.00	
65	44	Deurali Gaira-Thakuri Gau-Mattikhan	6.00			6.00	-	6.00	
66	45	Tilahar-Tarebhir-Motichowk Raod	7.00			7.00	-	7.00	
67	46	Dobilla-Maidan-Thuliswara-Suruadi	15.00			15.00	-	15.00	
68	47	Nirmalpokhari-Baspani-Kapase	7.00			7.00	-	7.00	
69	48	Dobilla-Damsadi-Shivalaya-Mahabari-Jamarke	16.00			16.00	-	16.00	
70	49	Damsadi Khola-Phoksin-Simle-Khampur	11.00			11.00	-	11.00	
71	50	Jamunabot-Dhurseni-Thuliswara-Mahabari-Simle	13.00			13.00	-	13.00	
72	51	Arbabjaya Ma. Bi.-Dihigau-Buddha chowk	9.00			9.00	-	9.00	
73	52	Sajha-Kulayan Mauja Marga	6.00			6.00	-	6.00	
74	53	Fedi-Hymjakot-Dhital	6.00			6.00	-	6.00	
75	54	Ghalel-Kalimati-Ghipli-Ramche	8.00			8.00	-	8.00	
76	55	Patle-Armalashowr-Netapokhari-Aalebari-Armala	11.00			11.00	-	11.00	
77	56	Kharpani-Bharabhari-Kavre Tourism Trial	7.00			7.00	-	7.00	
78	57	Armala Bisaune-Gharri-Kevere Road	4.00			4.00	-	4.00	
79	58	Pame-Baskot-Gairabari-guntechaur-Phallapani	5.00			5.00	-	5.00	
80	59	Ghatichina-Kumdidada-sidane-Panchase	17.00			17.00	-	17.00	
81	60	Champur-Simpani-Bimirabohar-Panchase	7.00			7.00	-	7.00	
82	61	Ghatichina-Makwanpur-PAnchase	20.00			20.00	-	20.00	
83	62	Parsyan-Netakochoautara-Methlang-Gyarjati	6.00			6.00	-	6.00	
84	63	Talbesi-Hangebange-Ramkot-Thulebesi	10.00			10.00	-	10.00	
85	64	Hangebange-Dharapani-Dhittabatho-Indragufa	6.00			6.00	-	6.00	
86	65	Mugregau-Balauwa-Charagau(Lamjung)	6.00			6.00	-	6.00	
87	66	Deurali-Aapukhola Road	8.00			8.00	-	8.00	
88	67	Thatti-Kolthumki-Bilmade Road	7.00			7.00	-	7.00	

SN	Code	Name of Road	Total length; km	Black Top; km	Gravel; km	Earthen; km	All weather	Fair weather	New Construction
89	68	Pame-Chankhapur-Bhanjyan-Padeli	10.00			10.00	-	10.00	
90	69	Thulachaur-saibhanjyan-Paugaude Road	6.00			6.00	-	6.00	
91	70	Deuraligaira-malagiri-Haprak-Dadeligau-Majhgau-Bakrek	5.00			5.00	-	5.00	
92	71	Kaphaldada-Sasarku Road	7.00			7.00	-	7.00	
93	72	Naudada-Sherachaur-Saurani-Thullachau-Thulakheth	10.00			10.00	-	10.00	
94	73	Naudada-Bhirmuni-Lakuribot-Simle-Karkitahara	8.00			8.00	-	8.00	
95	74	Bhirkot-Lamshalthar-Machhapuchure Khahare	7.00			7.00	-	7.00	
96	75	Milanchowk-Gaurishankar-Campus Gate	5.00			5.00	-	5.00	
97	76	Majhbhatti-Tulisichowk-Gahate-Astham Tourism Trial	6.00			6.00	-	6.00	
	76	Total of Untracked Village Roads	623.65	-	-	623.65	-	623.65	
	97	Total	822.01	2.70	25.06	794.25	27.76	794.25	





Overall Road Inventory (DIM)

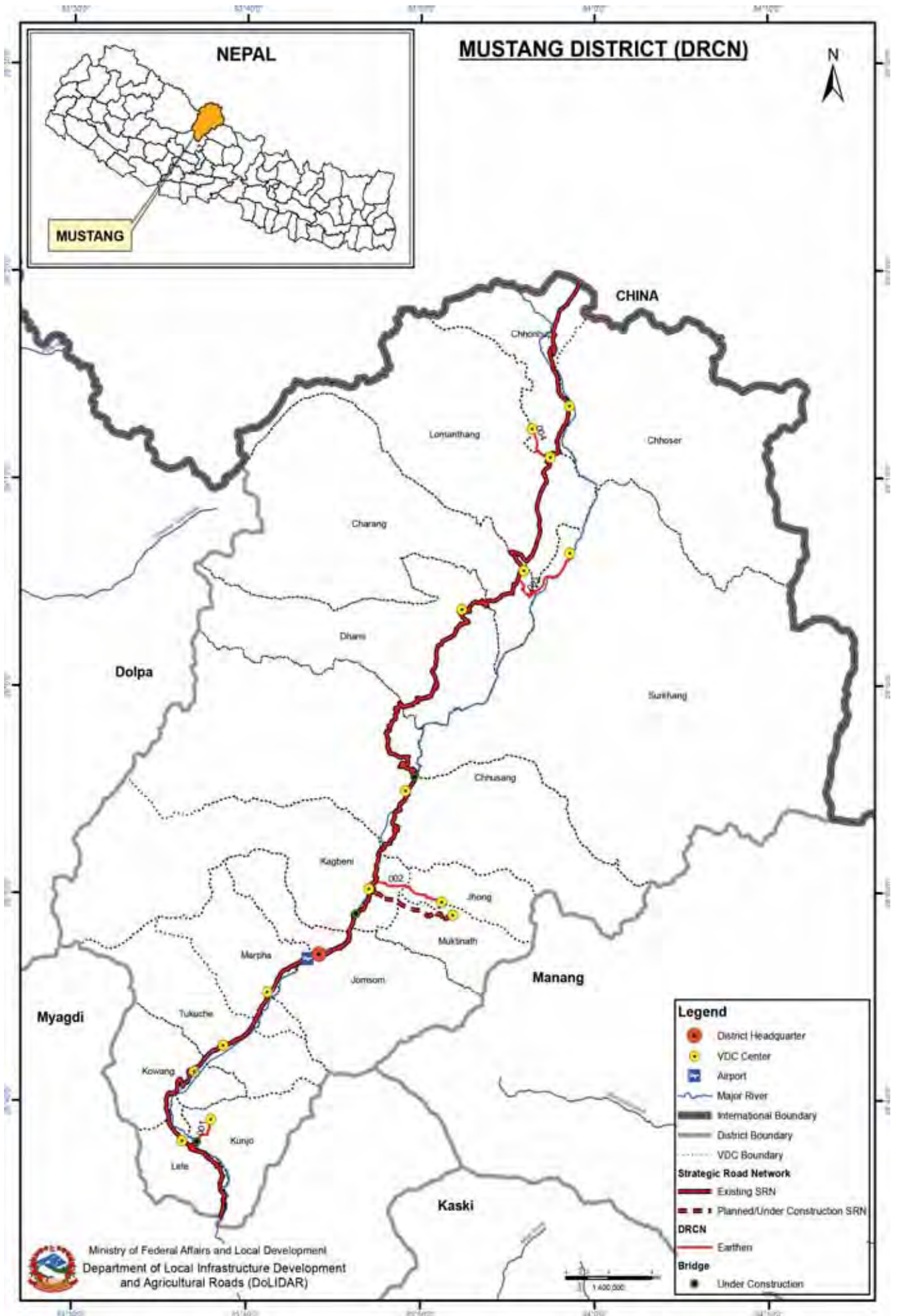
No. of Roads	Road Class	Total length; km	Black Top; km	Gravel; km	Earthen; km	All weather	Fair weather	New Construction
	Strategic Road network	30.00	-	-	30.00	-	30.00	
	Urban Roads	-	-	-	-	-	-	
6	District Road core network	48.56	-	-	48.56	-	48.56	43.38
1	Village Roads	3.20	-	-	3.20	-	3.20	
	Total	81.76	-	-	81.76	-	81.76	43.38

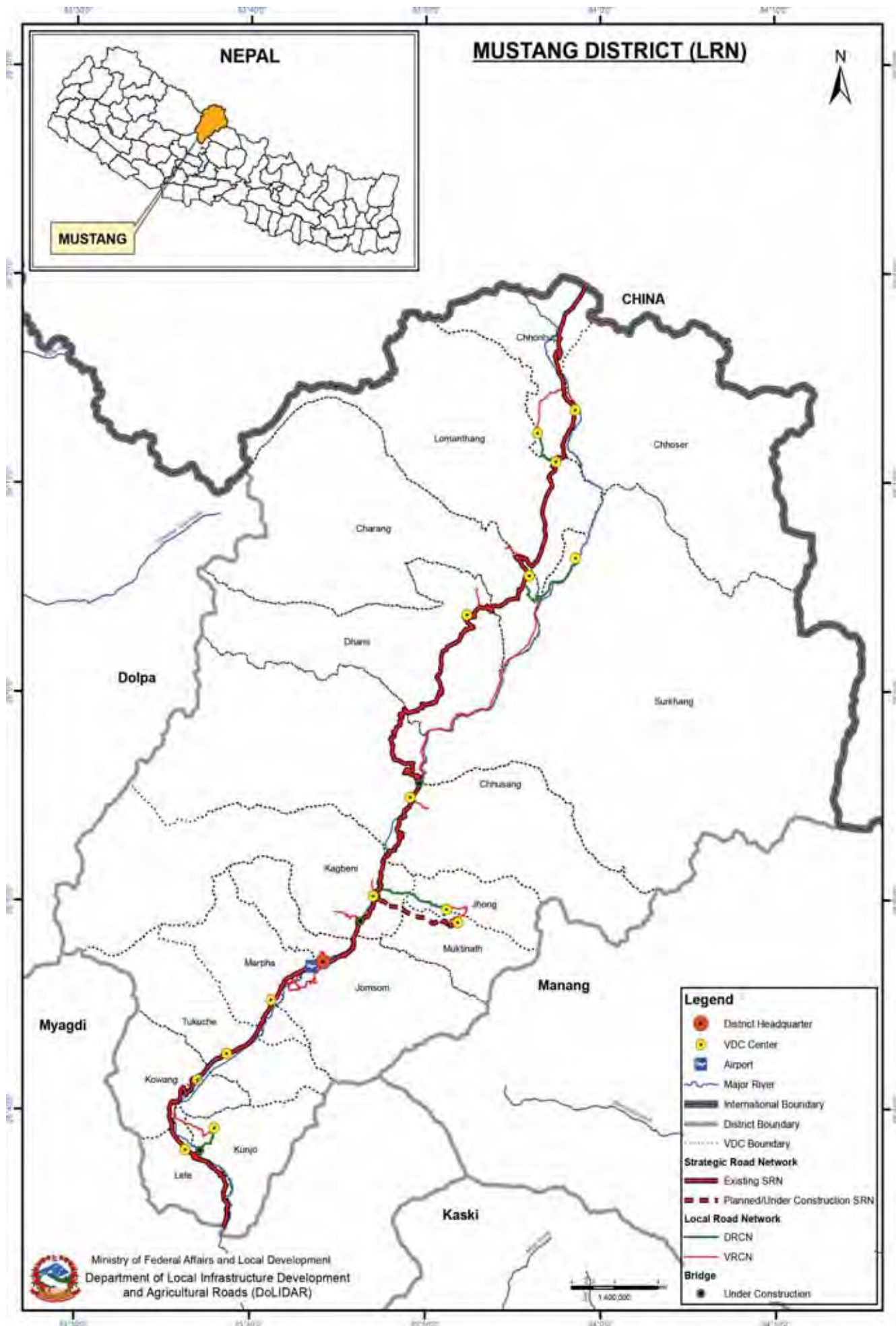
District Road Core Network (DRCN)

SN	Road Code	Name of Road	Total length; km	Black Top; km	Gravel; km	Earthen; km	All weather	Fair weather	New Construction	VDCs/Municipality Passes
1	41DR001	F036(Chame)- Khansar Road	38.36	-	-	38.36	-	38.36		Chame, Pisang, Bharka, Manang, Tanki Mananag, Khangsar
2	41DR002	Mugje Ngwal Road	9.10	-	-	9.10	-	9.10	1.40	Bhraka
3	41DR003	Pisang Gyaru Road	-	-	-	-	-	-	5.82	Pisang
4	41DR004	F036 (Koto) Meta Nar Road	1.10	-	-	1.10	-	1.10	20.26	Nar
5	41DR005	Meta Phu Road	-	-	-	-	-	-	13.90	Phu
6	41DR006	F036 (Dharapani)- Thoche Road	-	-	-	-	-	-	2.00	Dharapani
	6	Total	48.56	-	-	48.56	-	48.56	43.38	-

Village Roads

SN	Code	Name of Road	Total length; km	Black Top; km	Gravel; km	Earthen; km	All weather	Fair weather	New Construction
1	41VR001	Thoche-Tilche-Larke Pass Road	3.20	-	-	3.20	-	3.20	
	Total		3.20	-	-	3.20	-	3.20	-





Overall Road Inventory (DIM)

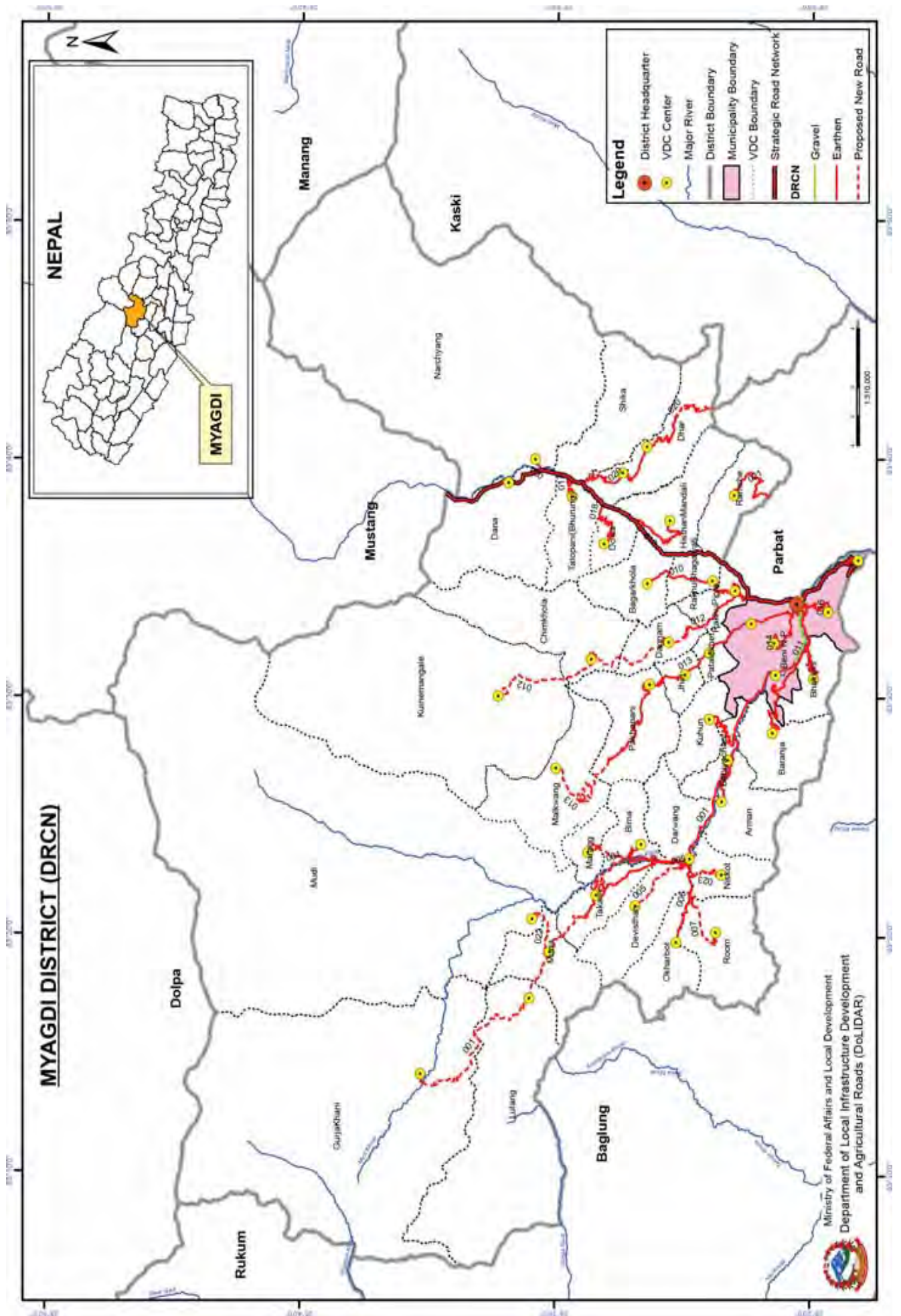
No. of Roads	Road Class	Total length; km	Black Top; km	Gravel; km	Earthen; km	All weather	Fair weather	New Construction
	Strategic Road network	207.00	-	-	207.00	-	207.00	-
	Urban Roads	-	-	-	-	-	-	-
4	District Road core network	43.24	-	-	43.24	-	43.24	-
12	Village Roads	85.50	-	-	85.50	-	85.50	-
	Total	335.74	-	-	335.74	-	335.74	-

District Road Core Network (DRCN)

SN	Road Code	Name of Road	Total length; km	Black Top; km	Gravel; km	Earthen; km	All weather	Fair weather	New Construction	VDCs/Municipality Passes
1	42DR001	F042- Kunjo VDC Center Road	9.00	-	-	9.00	-	9.00	-	Lete, Chhayo, Taglung
2	42DR002	F042- Jhong Road	14.00	-	-	14.00	-	14.00	-	Kagbeni, Putak, Jhong
3	42DR003	F042-Dhaye kholo-la-Dhi Gaun Road	10.24	-	-	10.24	-	10.24	-	Charang, Dhi Gaun, Surkhang
4	42DR004	F042-Thinger Chhonhup Road	10.00	-	-	10.00	-	10.00	-	Lomanthang, Namgyal, Thinger
	4	Total	43.24	-	-	43.24	-	43.24	-	

Village Roads

SN	Code	Name of Road	Total length; km	Black Top; km	Gravel; km	Earthen; km	All weather	Fair weather	New Construction
1	1	Jomsom - Thini - Dhumba	4.00	-	-	4.00	-	4.00	-
2	2	Yeklebhatti - Pangling- Phalek - Dhakarjhong Sangta	27.00	-	-	27.00	-	27.00	-
3	3	Kobang -Larjung-Naurikot	3.50	-	-	3.50	-	3.50	-
4	4	Tsarang - Yara- Ghara- Surkhang	12.00	-	-	12.00	-	12.00	-
5	5	Tsarang - Marang	4.00	-	-	4.00	-	4.00	-
6	6	Marpha - Dhawang - alubari	3.50	-	-	3.50	-	3.50	-
7	7	Tukuche - Jhong	5.00	-	-	5.00	-	5.00	-
8	8	Kagbeni - Tiri	2.00	-	-	2.00	-	2.00	-
9	9	Chhusang - Tetang	2.00	-	-	2.00	-	2.00	-
10	10	Nechung - Choser - Namgyal - Samjung	12.00	-	-	12.00	-	12.00	-
11	11	Ghami - Dhakmar	5.00	-	-	5.00	-	5.00	-
12	12	Lupra khola - Lupra	5.50	-	-	5.50	-	5.50	-
		Total	85.50	-	-	85.50	-	85.50	-



Overall Road Inventory (DIM)

No. of Roads	Road Class	Total length; km	Black Top; km	Gravel; km	Earthen; km	Fair weather	New Construction	All weather	Fair weather	New Construction
	Strategic Road network	31.00	-	10.00	21.00	10.00		10.00	21.00	
	Urban Roads	-	-	-	-	-		-	-	
24	District Road core network	239.45	-	4.73	234.72	4.73		4.73	234.72	80.91
68	Village Roads	319.01	-	-	319.01	-		-	319.01	
	Total	589.46	-	14.73	574.73	14.73		14.73	574.73	80.91

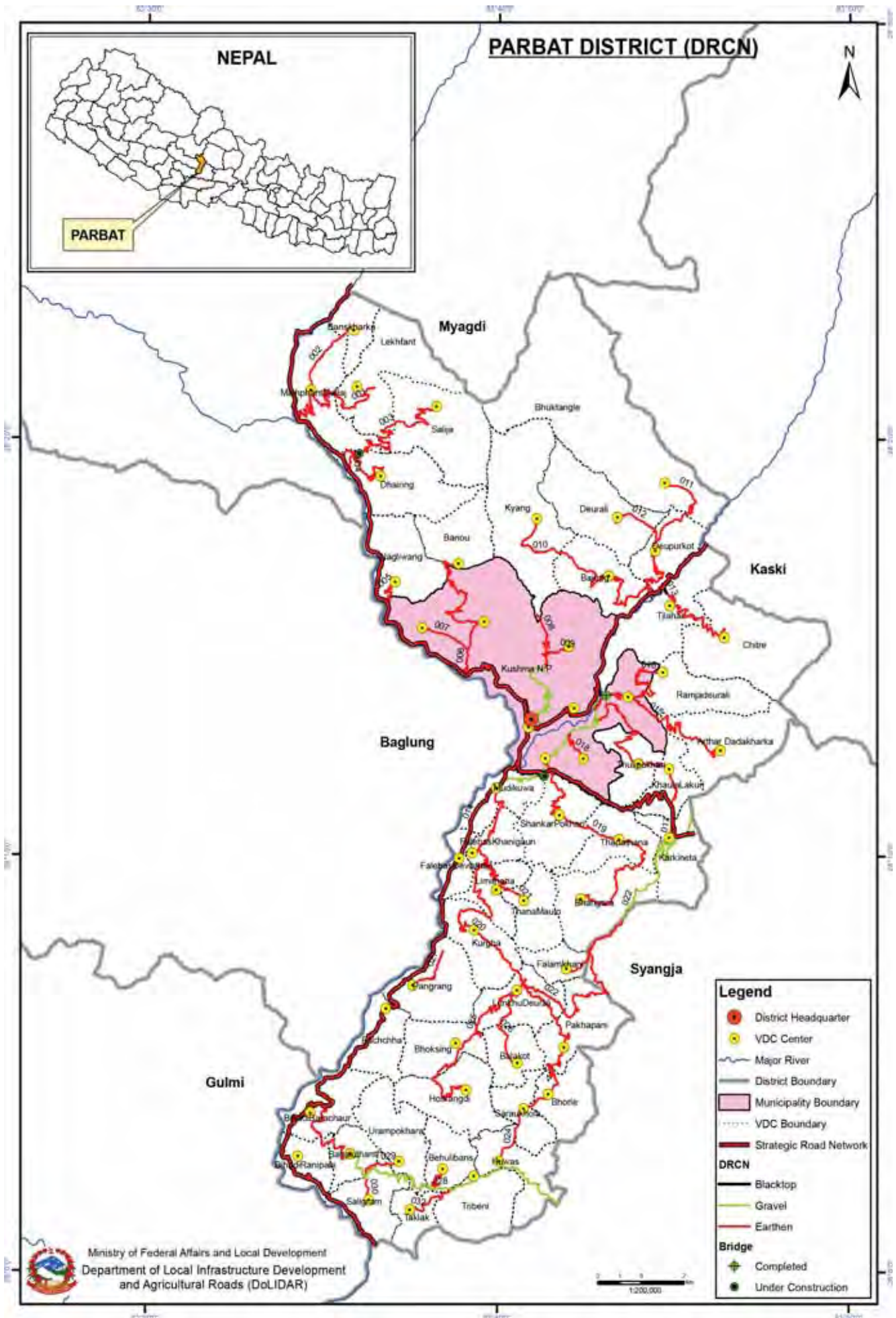
District Road Core Network (DRCN)

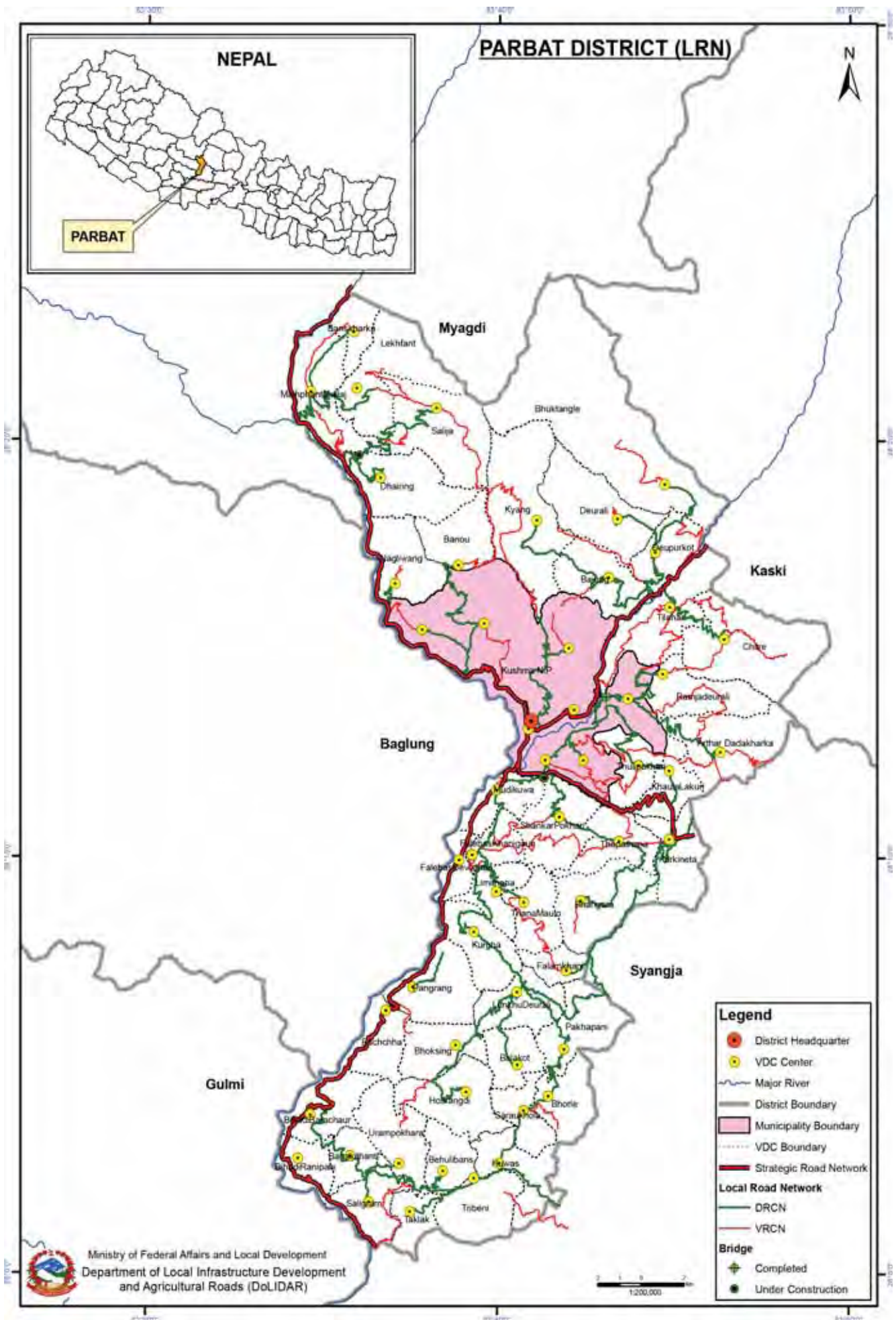
SN	Road Code	Name of Road	Total length; km	Black Top; km	Gravel; km	Earthen; km	All weather	Fair weather	New Construction	VDCs/Municipality Passes
1	43DR001	Beni-Darbang-Dharapani-Muna-Lulang-Gurjakhani Road	36.18		4.73	31.45	4.73	31.45	26.92	Beni, Darbang, Dharapani,
2	43DR002	Khara-Marang Road	1.66		-	1.66	-	1.66	4.99	Khara, Marang
3	43DR003	Khara-Bima Road	5.28		-	5.28	-	5.28		Khara, Bima
4	43DR004	Darbang-Khara-Takam Road	5.24		-	5.24	-	5.24	10.66	Darbang, Khara,
5	43DR005	Darbang-Devasthan Road	7.33		-	7.33	-	7.33		Darbang, Devasthan
6	43DR006	Darbang-Phulbari-Okharbot Road	9.41		-	9.41	-	9.41		Darbang, Phulbari, Okharbot
7	43DR007	Phulbari-Ruma Road	8.75		-	8.75	-	8.75	-	Phulbari,
8	43DR008	Babiyachaur-Pipalbot-Pakhu(Arman) Road	4.21		-	4.21	-	4.21		Babiyachaur, Neta, Pakhu (Arman)
9	43DR009	Sima-Kotrabang-Painyupata-Kuhun Road	9.38		-	9.38	-	9.38		Sim, Kotrabang, Painyupata, Kuhun
10	43DR010	Galeshor-Piple-Bhagwati-Begkhola Road	14.21		-	14.21	-	14.21		Galeshor, Piple, Bhagwati, Begkhola
11	43DR011	Handebhir-Bagarphant-Surkemela-Baranja Road	17.04		-	17.04	-	17.04		Handebhir, Bagarphant, Surkemela, Baranja
12	43DR012	Piple-Mauwaphant-Dagnam-Chimkhola-Kuinemangale Road	7.29		-	7.29	-	7.29	21.34	Piple, Mauwaphant, Dagnam,
13	43DR013	Beni-Ghatan-Patleket-Pakhapani-Malkabang Road	28.88		-	28.88	-	28.88	12.00	Beni, Darbang, Dharapani, Muna, Lulang, Gurjakhani
14	43DR014	Arhunge-Bhirmuni-Pulachaur Road	5.74		-	5.74	-	5.74		Arhunge, Bhirmuni, Pulachaur
15	43DR015	Dudhekhola-Dandakhani-Bhakimli Road	8.09		-	8.09	-	8.09		Dudhekhola, Dandakhani, Bhakimli
16	43DR016	Handebhir-Bhakunde Road	6.53		-	6.53	-	6.53		Handebhir, Bhakunde
17	43DR017	Tatopani VDC Link Road	4.85		-	4.85	-	4.85		Tatopani
18	43DR018	Bhirkate-Dowa Road	7.84		-	7.84	-	7.84		Bhirkate, Dowa
19	43DR019	Mahabhir-Dosalle-Tikot (Histan Mandali) Road	10.68		-	10.68	-	10.68		Mahabhir, Dosalle, Tikot (Histan Mandali)
20	43DR020	Gharkhola-Khiwang-Sikha-Ghodepani Road	25.00		-	25.00	-	25.00		Gharkhola, Khiwang, Sikha,
21	43DR021	Nagi-Ramche Road	7.53		-	7.53	-	7.53		Nagi, Ramche
22	43DR022	Muna-Mudi Road	1.00		-	1.00	-	1.00	5.00	Muna
23	43DR023	Darbang-Niskot Road	5.64		-	5.64	-	5.64	0.00	Darbang,
24	43DR024	Dana-Narchyang Road	1.68		-	1.68	-	1.68		Dana,
	24	Total	239.45	-	4.73	234.72	4.73	234.72	80.91	-

Village Roads

SN	Code	Name of Road	Total length; km	Black Top; km	Gravel; km	Earthen; km	All weather	Fair weather	New Construction
1	43VR001	Okharbot-Solelek	8.43			8.43	-	8.43	
2	43VR002	Phulbari-Mabhir-Chiuri-robot-Chhap-Sole	4.84			4.84	-	4.84	
3	43VR003	Darbang-Dichyam	3.04			3.04	-	3.04	
4	43VR004	Pipalbot-Chhisbang-khoptikhola	3.66			3.66	-	3.66	
5	43VR005	Satbise-Neta	1.76			1.76	-	1.76	
6	43VR006	Arman VR	0.24			0.24	-	0.24	
7	43VR007	Babiyachaur-Kimchaur-Deurali	15.07			15.07	-	15.07	
8	43VR008	Kimchaur-Sirkum (Arman)	4.58			4.58	-	4.58	
9	43VR009	Pulachaur-Purnagaun-Kuhun	16.97			16.97	-	16.97	
10	43VR010	Kotrabang-Khumlaya-Bharjula	4.33			4.33	-	4.33	
11	43VR011	Babiyachaur-Salyan	2.74			2.74	-	2.74	
12	43VR012	Sikshamarga-Bukeni	3.77			3.77	-	3.77	
13	43VR013	Baranja VDC-Jhakrepani	9.49			9.49	-	9.49	
14	43VR014	Baranja VDC-Khanigaun	3.02			3.02	-	3.02	
15	43VR015	Pakher(Tatopani)-Baranja	5.37			5.37	-	5.37	
16	43VR016	Gauswara-Bhukbhuke-Dole	9.58			9.58	-	9.58	
17	43VR017	Patleket-Todke-Purnagaun	10.10			10.10	-	10.10	
18	43VR018	Pakhapani-Kotgaun	3.50			3.50	-	3.50	
19	43VR019	Pulachaur-Nayagaun-Dholthan	2.72			2.72	-	2.72	
20	43VR020	Jhun-Toripani	1.53			1.53	-	1.53	
21	43VR021	Pulachaur-Nayagaun-Jagannath	2.33			2.33	-	2.33	
22	43VR022	Pulachaur-Neptechar (Ghatan)	4.09			4.09	-	4.09	
23	43VR023	Wakhet-Toripani	5.64			5.64	-	5.64	
24	43VR024	Thamdanda-Marek-Dole	7.45			7.45	-	7.45	
25	43VR025	Toripani-Dholthan	1.79			1.79	-	1.79	
26	43VR026	Neptechar-Toripani-Patleket	4.91			4.91	-	4.91	
27	43VR027	Arhunge-Dandakhet-Tatopani	4.74			4.74	-	4.74	
28	43VR028	Arhunge-Purunne-Pulachaur	3.26			3.26	-	3.26	
29	43VR029	Arhunge (Jamunakharka)-Galeshwor	3.31			3.31	-	3.31	
30	43VR030	Bhirmini-Tatopani	4.86			4.86	-	4.86	
31	43VR031	Bhirmini-Pulachaur-Nayagaun	3.97			3.97	-	3.97	
32	43VR032	Tatopani bazar Road	0.53			0.53	-	0.53	
33	43VR033	Mangalghat-Tallo Dammara-Chutreni	3.76			3.76	-	3.76	
34	43VR034	Bhakimali-Dole-Daha	13.37			13.37	-	13.37	
35	43VR035	Mathillo Damara-Tallo Damara	0.26			0.26	-	0.26	
36	43VR036	Damara-Majhket-Khorgaira-Dandakhet	5.89			5.89	-	5.89	
37	43VR037	Galeshwor-Kaulegauda	1.68			1.68	-	1.68	
38	43VR038	Koshipani-Neptechar	1.09			1.09	-	1.09	
39	43VR039	Kanekhor-Tinnane	1.61			1.61	-	1.61	
40	43VR040	Dalleipal-Salleri	2.75			2.75	-	2.75	
41	43VR041	Bagarphat link Road	2.24			2.24	-	2.24	
42	43VR042	Joitepial-Arjampuraji-Jyamurkot	3.22			3.22	-	3.22	
43	43VR043	Pipaldanda-Ambot	1.39			1.39	-	1.39	
44	43VR044	Ratnechaur-Jyamarukot-Dandakhani	16.50			16.50	-	16.50	
45	43VR045	Thulokhabara-Bancharedhunga-Kantharathan	3.22			3.22	-	3.22	

SN	Code	Name of Road	Total length; km	Black Top; km	Gravel; km	Earthen; km	All weather	Fair weather	New Construction
46	43VR046	Totegairi-Bariyachaur	0.77			0.77	-	0.77	
47	43VR047	Beni-Thangnebagar-Dhodeni	5.69			5.69	-	5.69	
48	43VR048	Chimkhola VR	1.04			1.04	-	1.04	
49	43VR049	Beg-Chimkhola	20.69			20.69	-	20.69	
50	43VR050	Galeshor-Patleket	5.78			5.78	-	5.78	
51	43VR051	Begaicha-Amrai	0.64			0.64	-	0.64	
52	43VR052	Begkhola (Baisari)-Beg	5.47			5.47	-	5.47	
53	43VR053	Balindanda Road	0.53			0.53	-	0.53	
54	43VR054	Bhagawati-Begkhola	6.19			6.19	-	6.19	
55	43VR055	Bhagbati-Achheta	1.44			1.44	-	1.44	
56	43VR056	Ghumauneta-Piple	2.12			2.12	-	2.12	
57	43VR057	Piple- Ranipauwa	1.62			1.62	-	1.62	
58	43VR058	Bhagbati-Sijalgaun	0.28			0.28	-	0.28	
59	43VR059	Collebang link Road	3.80			3.80	-	3.80	
60	43VR060	Collebang-Mauwaphat	2.64			2.64	-	2.64	
61	43VR061	Baisari-Aula-Rima	5.63			5.63	-	5.63	
62	43VR062	Baisari-Risinghautari	1.41			1.41	-	1.41	
63	43VR063	Mahabir-Gharamdi-Tikot	11.10			11.10	-	11.10	
64	43VR064	Tikot-Mathini	4.39			4.39	-	4.39	
65	43VR065	Shikha-Swata	0.54			0.54	-	0.54	
66	43VR066	Ghara-Shikha	2.17			2.17	-	2.17	
67	43VR067	Mathillo Nagi -Tallo Nagi	2.29			2.29	-	2.29	
68	43VR068	Ramche-Rima	14.18			14.18	-	14.18	
	68	Total	319.01	-	-	319.01	-	319.01	-





Overall Road Inventory (DIM)

No. of Roads	Road Class	Total length; km	Black Top; km	Gravel; km	Earthen; km	All weather	Fair weather	Earthen; km	Gravel; km	Earthen; km	Fair weather	All weather	Fair weather	New Construction
	Strategic Road network	85.61	37.11	-	-	-	48.50	37.11	-	-	48.50	37.11	48.50	-
	Urban Roads	-	-	-	-	-	-	-	-	-	-	-	-	-
32	District Road core network	291.92	0.35	50.31	241.26	50.66	241.26	50.66	50.31	241.26	241.26	50.66	241.26	-
36	Village Roads	246.48	0.65	-	245.83	0.65	245.83	0.65	-	245.83	245.83	0.65	245.83	-
	Total	624.01	38.11	50.31	535.59	88.42	535.59	88.42	50.31	535.59	535.59	88.42	535.59	-

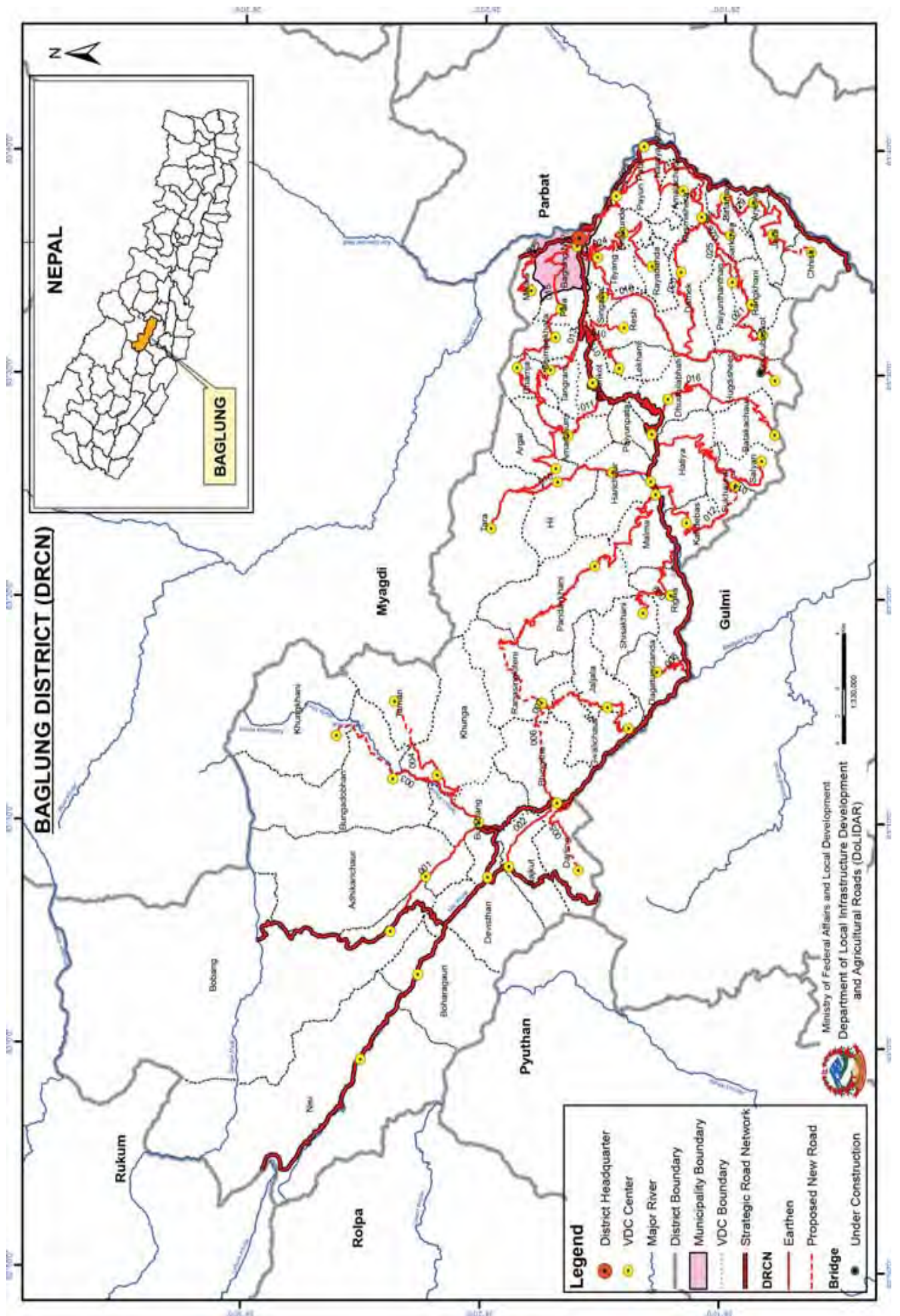
District Road Core Network (DRCN)

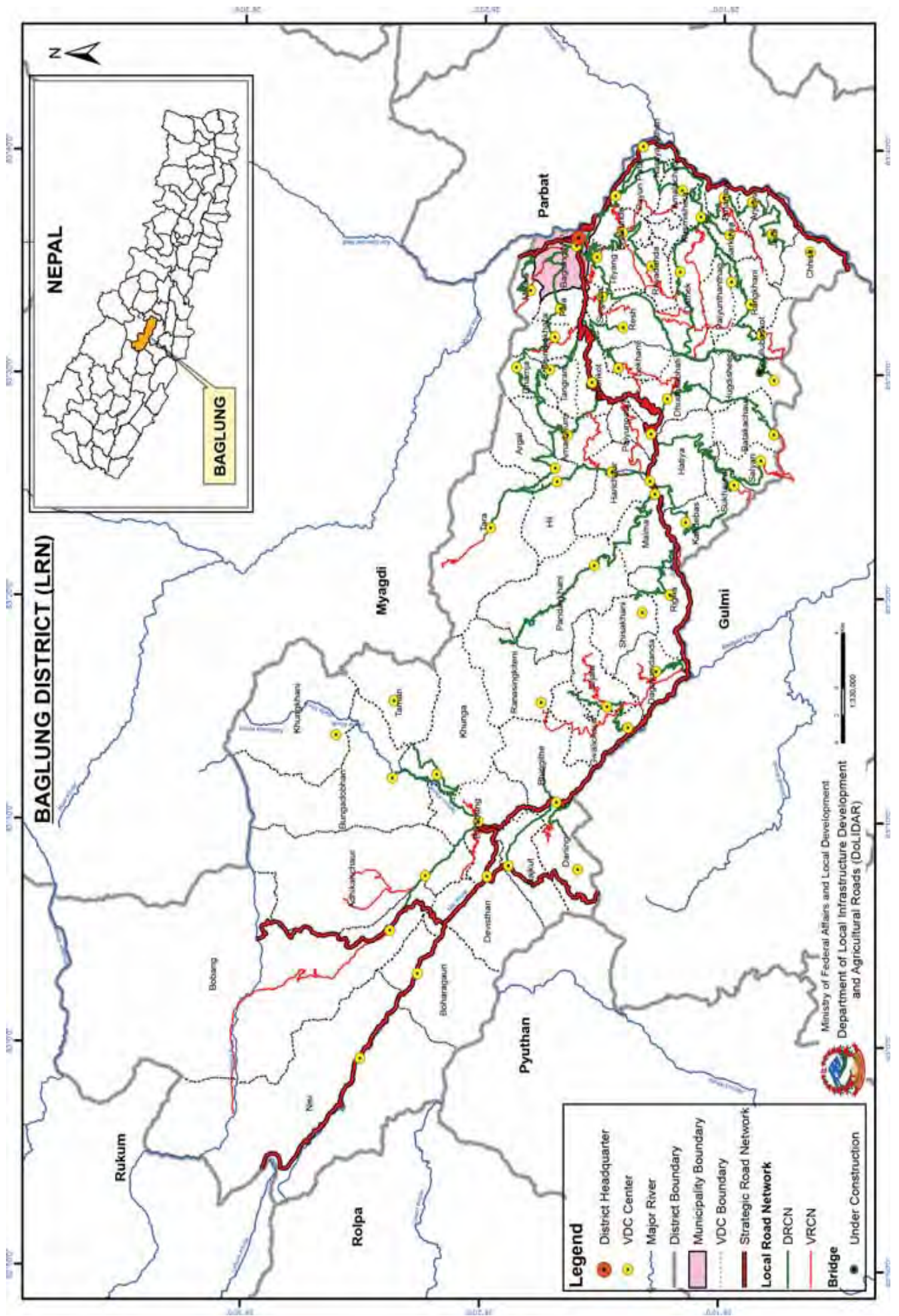
SN	Road Code	Name of Road	Total length; km	Black Top; km	Gravel; km	Earthen; km	All weather	Fair weather	New Construction	VDCs/Municipality Passes
1	44DR001	Wariheni-Manjhpant-Lekhpant (Annechaur)	12.48	-	-	12.48	-	12.48	-	Maipahant, Lekhapant
2	44DR002	Mallaj (Kotghar)-Banskharka (Upallo) VDC Office	4.20	-	-	4.20	-	4.20	-	Maipahant, Banskharka
3	44DR003	Millanchowk-Ratamata/Bhotedanda-Saliya VDC	14.29	-	-	14.29	-	14.29	-	Maipahant, Lekhapant, saliya
4	44DR004	Milanchowk-Salyan-Ghakheth	5.98	-	-	5.98	-	5.98	-	Salayan, Dhairing (VDC Office)
5	44DR005	Khaniyaghat-Nanglibang (VDC Office)	2.67	-	-	2.67	-	2.67	-	Naglibang (VDC Office)
6	44DR006	Arnadi-Bhatebari-Banau Bazaar	12.58	-	-	12.58	-	12.58	-	Khurkot, Banau (VDC)
7	44DR007	Bagaicha-Badahare (VDC Office)	2.69	-	-	2.69	-	2.69	-	Khurkot, Pang VDC Office
8	44DR008	Kushma-Halale School	11.52	-	7.50	4.02	7.50	4.02	-	Kushmabazar/Shivalaya, Durlung
9	44DR009	Padamkholi-Sarunchaur (VDC Office)	1.44	-	-	1.44	-	1.44	-	Durlung VDC Office
10	44DR010	Patichaur-Bajung-Kyang (VDC Office)	14.46	-	-	14.46	-	14.46	-	Bajung, Kyang (Deupura VDC)
11	44DR011	Patichaur-Maidan-Labstibot (VDC Office)	12.38	-	-	12.38	-	12.38	-	Tilahar, Labstibot (Bajung VDC Office)
12	44DR012	Maidan (Deupur)-Purnagoan (VDC Office)	3.49	-	-	3.49	-	3.49	-	Deupur, Purnagoan (Bhuk VDC Office)
13	44DR013	Dimuwa-Darak-Chitre (VDC Office)	7.79	0.35	-	7.44	0.35	7.44	-	Tilahar, Chitre (VDC Office)
14	44DR014	Dovilla-Cyclechowk-Phalebas Dhika	16.00	-	16.00	-	16.00	-	-	Mudikuwa, Devasthan
15	44DR015	Dovilla Bridge-Pakuwa-Gangate-Arthar	12.48	-	-	12.48	-	12.48	-	Pakuwa VDC, Arthar (VDC Office)
16	44DR016	Pakuwa-Chhapa-Ramjathanti	6.67	-	-	6.67	-	6.67	-	Pakuwa, Ramja Deurali (VDC Office)
17	44DR017	Silmi-Thulipokhari-Karkineta	13.43	-	-	13.43	-	13.43	-	Thulipokhari, Khaula, Karkineta (VDCs)
18	44DR018	Thausekhola-Bitlab-Pipaltari (VDC Office)	2.27	-	-	2.27	-	2.27	-	Piplatari (VDC Office)
19	44DR019	Cyclechowk-Chuchundeurali-Thapathan-Bhangara	17.27	-	-	17.27	-	17.27	-	Shankarpokhari, Thapathana, Bhangara VDC Office
20	44DR020	Mudikuwa-Jhakkal-Kurgha-Lunkhu	19.11	-	-	19.11	-	19.11	-	Mudikuwa VDC, Khaniyaun VDC, Kurgha VDC, Lunkhubazar
21	44DR021	Lamayakhola-Limithana-Thanamaula VDC Office	5.03	-	-	5.03	-	5.03	-	Limithana VDC, Thanamuala VDC
22	44DR022	Hilekhola-Karkineta-Lunkhu	22.72	-	10.77	11.95	10.77	11.95	-	Karkineta VDC, Pakhapani, Lunkhu VDC
23	44DR023	Phalamkhani (Dandakateri)-Ghanite	2.23	-	-	2.23	-	2.23	-	Phalamkhani VDC Office
24	44DR024	Lunkhu-Jyamire-Huwas	14.76	-	-	14.76	-	14.76	-	Lunkhu Deurali, Pakhapani, Bhorlebar/VDC, Huwas (VDC)
25	44DR025	Lunkhu-Payubhanjyang-Hostangdi VDC Office	14.80	-	-	14.80	-	14.80	-	Lunkhu Deurali, Bhoksing VDC, Hostangdi VDC Office
26	44DR026	Lunkhu-Balakot (Daha)	4.06	-	-	4.06	-	4.06	-	Lunkhu Deurali VDC, Balakot VDC Office
27	44DR027	Sirkang (Lokmarg)-Pangrang VDC Office	3.04	-	-	3.04	-	3.04	-	Pangrang (VDC Office)
28	44DR028	Chisapani-Huwa-Wahakibhanjyang-Barrachaur	23.07	-	16.04	7.03	16.04	7.03	-	Huwas VDC, Dud Triveni VDC, Wahakibhanjyang~(Lokmarg)

SN	Road Code	Name of Road	Total length; km	Black Top; km	Gravel; km	Earthen; km	All weather	Fair weather	New Construction	VDCs/Municipality Passes
29	44DR029	Urampokhara-Wahakibhanyang	2.73	-	-	2.73	-	2.73	-	Urampokhara (VDC Office), Wahakibhanyang VDC
30	44DR030	Wahakibhanyang-Saligram VDC Office	1.09	-	-	1.09	-	1.09	-	Wahakibhanyang, Saligram VDC Office
31	44DR031	Duda-Maidan (Beuilbas)	2.35	-	-	2.35	-	2.35	-	Beuilbas VDC Office
32	44DR032	Arnas (Arthung)-Taklak VDC Office	2.82	-	-	2.82	-	2.82	-	Arthunge, Taklak (VDC Office)
	32	Total	291.92	0.35	50.31	241.26	50.66	241.26	-	

Village Roads

SN	Code	Name of Road	Total length; km	Black Top; km	Gravel; km	Earthen; km	All weather	Fair weather	New Construction
1	44VR001	Annechaur-Okhrene	2.12			2.12	-	2.12	
2	44VR002	Milanchowk-Kotghar-Banskharka (Tallo)	14.10			14.10	-	14.10	
3	44VR003	Salija (Dahidanda)-Phalamedanda-Nagi	10.21			10.21	-	10.21	
4	44VR004	Nanglibang (VDC office)-Banau	4.69			4.69	-	4.69	
5	44VR005	Banau-Deurali	7.32			7.32	-	7.32	
6	44VR006	Chhamarke-Khurkot (Bhumikothan)	7.27			7.27	-	7.27	
7	44VR007	Badahare (VDC office)-Damuwakhola	3.48			3.48	-	3.48	
8	44VR008	Halhale School-Lespar-Salija (Dahidanda)	18.95			18.95	-	18.95	
9	44VR009	Sarunchaur (VDC office)-Bajung	4.84			4.84	-	4.84	
10	44VR010	Patchaur-Timure-Kyang	5.76			5.76	-	5.76	
11	44VR011	Labsibot (VDC office)-Jhilibarang	7.29			7.29	-	7.29	
12	44VR012	Purnagoan (VDC office)-Ghurunga	4.69			4.69	-	4.69	
13	44VR013	Damside-Makha (Deupur)	6.74	0.65		6.09	0.65	6.09	
14	44VR014	Tilahar-Gijyan-Dovilla (Rajmarg)	8.87			8.87	-	8.87	
15	44VR015	Ratikhola-Lamsalthar-Chitre	5.56			5.56	-	5.56	
16	44VR016	Arthar-Tumikhola	4.69			4.69	-	4.69	
17	44VR017	Pakuwa-Ramja-Healthpost (Arthar)	12.00			12.00	-	12.00	
18	44VR018	Bitlab-Tamadi-Thulipokhari	5.69			5.69	-	5.69	
19	44VR019	Pipaltari-Gahatepokhara-Salghar-Melpokhari	8.11			8.11	-	8.11	
20	44VR020	Thulipokhari-Rohote-Andherineta	5.98			5.98	-	5.98	
21	44VR021	Bhangara-Beteni	1.68			1.68	-	1.68	
22	44VR022	Kusma-Modibeni	4.00			4.00	-	4.00	
23	44VR023	Cyclechowk-Gahatepokhara-Thulipokhari	7.94			7.94	-	7.94	
24	44VR024	Mudhekhol (Rahale)-Lamayakhola	2.30			2.30	-	2.30	
25	44VR025	Thanamaula-Phalamikhani	8.84			8.84	-	8.84	
26	44VR026	Jhaklak-Chitipani-Chuchundeurali	5.30			5.30	-	5.30	
27	44VR027	Phalabas-Thapathana-Karkineta	14.21			14.21	-	14.21	
28	44VR028	Balakot-Sitle-Sadhane-Huwas	6.15			6.15	-	6.15	
29	44VR029	Payubhanjyang-Urampokhara	6.55			6.55	-	6.55	
30	44VR030	Dangreodar-Saldanda-Kholakharka	2.89			2.89	-	2.89	
31	44VR031	Sarau-Hile-Jyamire	6.04			6.04	-	6.04	
32	44VR032	Deurali (Saligram VDC office)-Mithlang	3.29			3.29	-	3.29	
33	44VR033	Chhaachame-Charhang-Setibeni-Golang	8.00			8.00	-	8.00	
34	44VR034	Dumrebhanjyang-Bamidanda-Bhutrelthok-Tribeni	5.20			5.20	-	5.20	
35	44VR035	Ratikhola-Chhapa	6.59			6.59	-	6.59	
36	44VR036	Ramjathanti-Chitre-Eklechuar	9.12			9.12	-	9.12	
	36	Total	246.48	0.65	-	245.83	0.65	245.83	





Overall Road Inventory (DIM)

No. of Roads	Road Class	Total length; km	Black Top; km	Gravel; km	Earthen; km	Fair weather	New Construction	All weather	Fair weather	New Construction
	Strategic Road network	232.13	9.71	2.42	9.96	9.96	-	12.13	220.00	-
	Urban Roads	-	-	-	6.85	6.85	-	-	-	-
29	District Road core network	450.54	-	-	12.20	12.20	8.24	-	450.54	47.55
39	Village Roads (Tracked and Untracked)	272.02	-	-	10.30	10.30	4.48	-	272.02	-
	Total	954.69	9.71	2.42	43.37	43.37	15.00	12.13	942.56	47.55

District Road Core Network (DRCN)

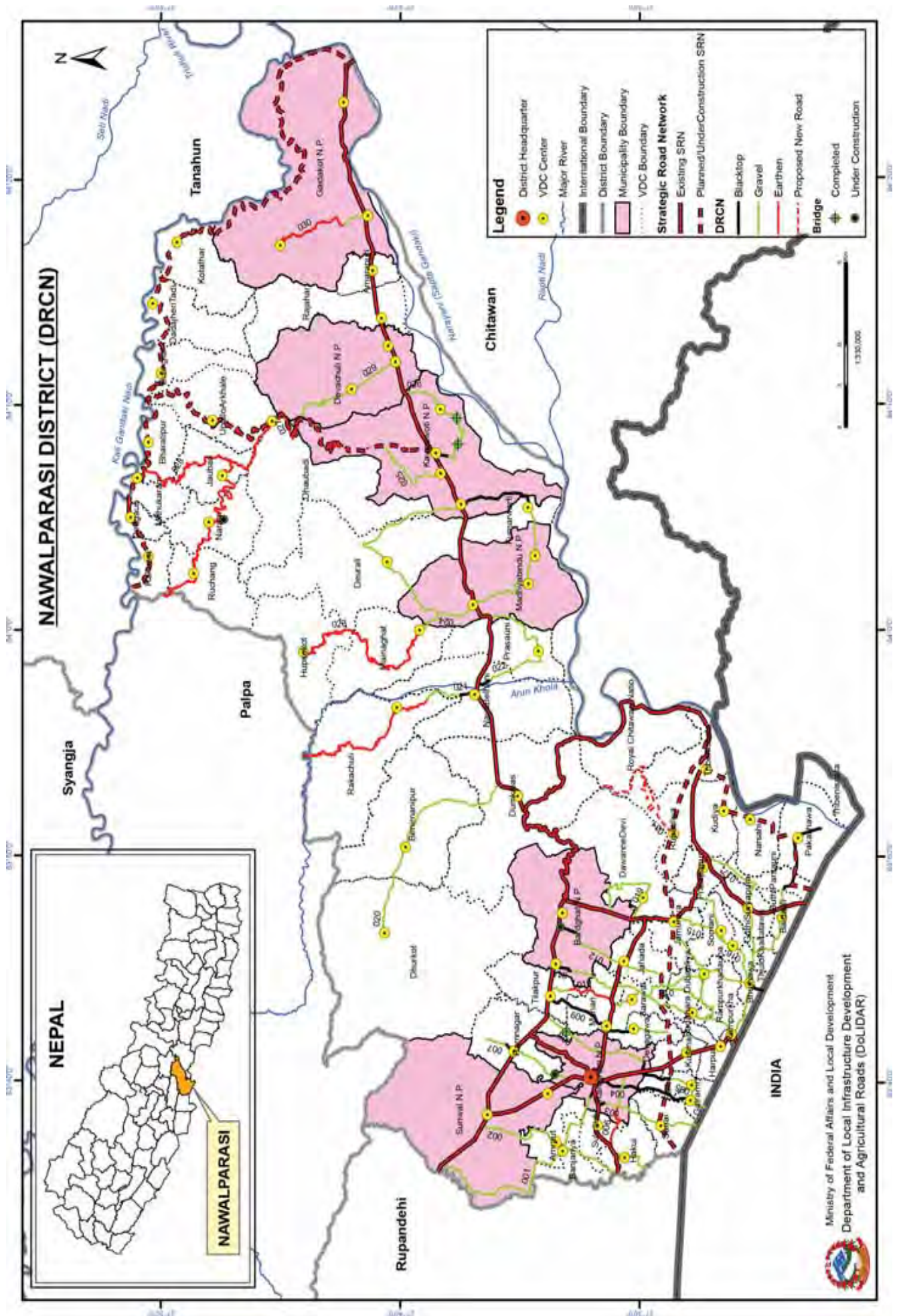
SN	Road Code	Name of Road	Total length; km	Black Top; km	Gravel; km	Earthen; km	All weather	Fair weather	New Construction	VDCs/Municipality Passes
1	45DR001	Burtibang-Adhikarichaur-Bowang Road	9.96	-	-	9.96	-	9.96	-	Adhikarichaur, Bowang, Burtiawang
2	45DR002	Bhingithe-Malarani-Rajkut Road	6.85	-	-	6.85	-	6.85	-	Bhingithe, Darling, Rajkut
3	45DR003	Burtibang-Khunga-Bongadovan-Khungkhani	12.20	-	-	12.20	-	12.20	8.24	Bongadovan, Burtiawang, Khungkhani, Khunga
4	45DR004	Hundrafedi - Khunga - Taman Road	10.30	-	-	10.30	-	10.30	4.48	Khunga, Taman
5	45DR005	Bhingithe - Darling - Arupata (VDC Centre) Road	5.89	-	-	5.89	-	5.89	2.86	Bhingithe, Darling
6	45DR006	Bhaise-Malma-Pandavkhani-Ramuwa-Rangsikiteni-Bhingithe "	43.37	-	-	43.37	-	43.37	15.00	Malma, Pandavkhani, Rangsikiteni, Bhingithe
7	45DR007	Gwalichaur-Khaulara-Bhirkateri-Jajjala-Simak-Rangsikiteni "	14.89	-	-	14.89	-	14.89	7.96	Gwalichaur, Jajjala, Rangsikiteni
8	45DR008	Kharbang (SRN) - Tundada Road	8.06	-	-	8.06	-	8.06	-	Dagatundada
9	45DR009	Malma - Chisa - Righa - Sisakhani Road	13.68	-	-	13.68	-	13.68	3.70	Malma, Righa, Sisakhani
10	45DR010	Haityabazar-Majuwa-Harichaur Bazar-Hila-Tara (Karimela) "	17.64	-	-	17.64	-	17.64	-	Harichaur, Heel, Tara
11	45DR011	Rijal Chowk-Amarbhumi-Argal-Sagubot (Tara)-Rumphedi Road	22.09	-	-	22.09	-	22.09	-	Amarbhumi, Argal, Bihunkot, Tara
12	45DR012	HaityaBazar-Kandebas-Thalapokhara(Mahendra Ma. Vi.)-Sukhaura-Salyan Road	21.87	-	-	21.87	-	21.87	2.00	Haitya, Kadebas, Sukhaura
13	45DR013	Achhete-Dudiya-Thulogaun-Dhara-Dhamja-Deurali Road	19.13	-	-	19.13	-	19.13	-	Bihunkot, Dhamja, Tangram, Amarbhumi
14	45DR014	Dandakhet (Haitya)-Bhitriban-Sukhaura-Salyan Road	20.61	-	-	20.61	-	20.61	-	Haitya, Sukhaura, Salyan
15	45DR015	Baglung-Ratamata-Kavre-Dhimi-Karina-Pala-Bhimpokhara-Dhamja-Deurali Road	25.37	-	-	25.37	-	25.37	-	Baglung, Bhim Pokhara, Dhamja, Palakot
16	45DR016	Kafatutha (SRN)-Dudhlabhati VDC-Peribang-Sagdi-Nayabazar "	18.84	-	-	18.84	-	18.84	-	Dhudilabhati, Hungdiser, Batakachaur
17	45DR017	Achhete - Suldanda - Lekhani VDC Centre Road	7.85	-	-	7.85	-	7.85	-	Bihunkot, Lekhani
18	45DR018	Baglung-Okhaldhunga-Sigana VDC(Sigana HSS)-Baundechar-Chapakharaka-Gajadaha-Baghkate-Bareng-Hungdisheer VDC "	38.84	-	-	38.84	-	38.84	-	Baglung, Tiyan, Sigana, Resh, Damek, Dhullu Baskot, Hungdiser
19	45DR019	Akale Shal-Bihu Dobila-Suldanda-Jredi-Resha VDC Centre Road	4.65	-	-	4.65	-	4.65	-	Bhingithe, Darling, Rajkut
20	45DR020	Kusmishera-Durlebesi-Amarapuri-Suntalachaur-Gajadaha Road	18.33	-	-	18.33	-	18.33	-	Kusmishera, Damek

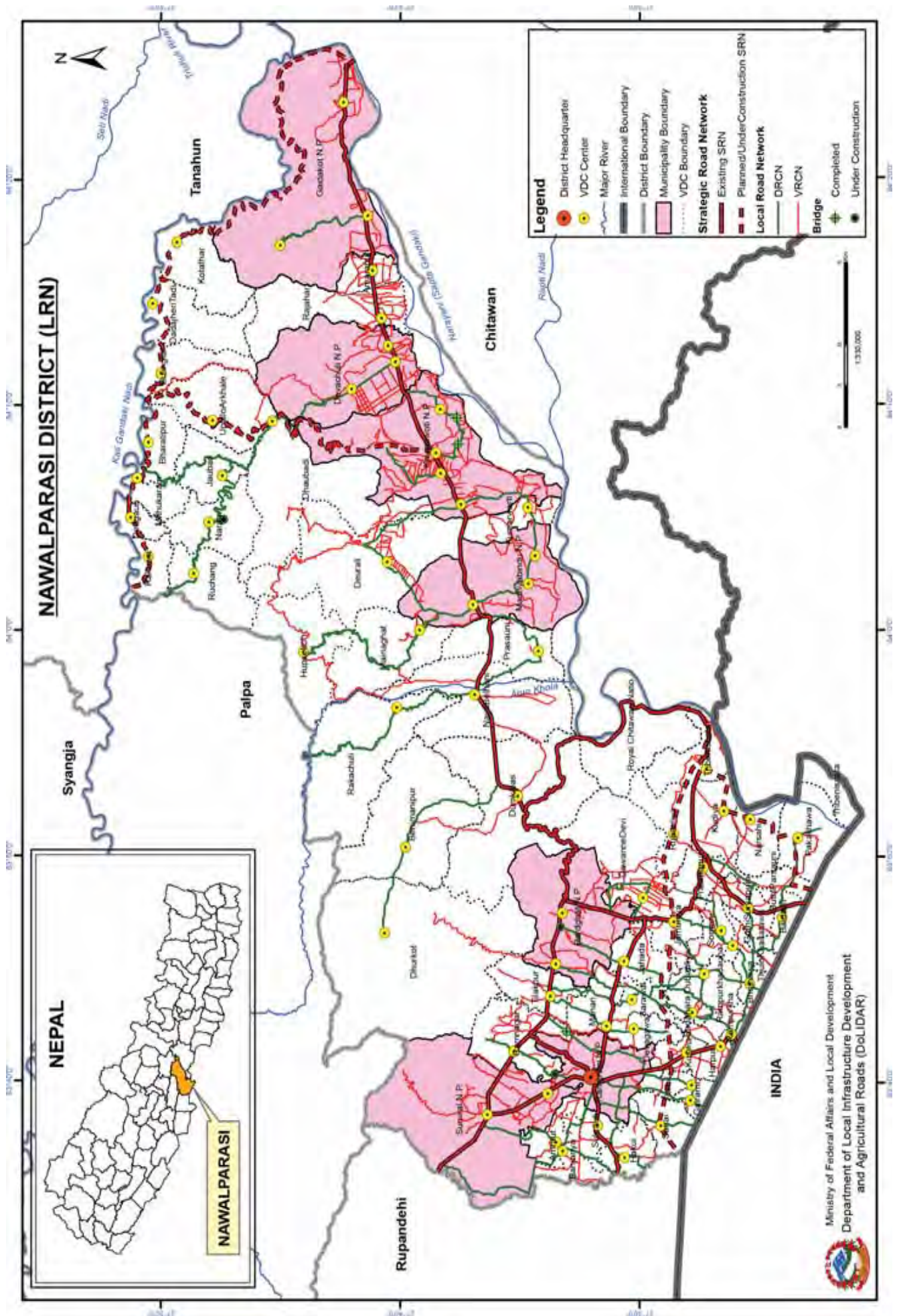
SN	Road Code	Name of Road	Total length; km	Black Top; km	Gravel; km	Earthen; km	All weather	Fair weather	New Construction	VDCs/Municipality Passes
21	45DR021	Kusmishera-Jadi-Devel(dhara-Namduk-Dhullu Baskot VDC Centre	19.78			19.78	-	19.78		Damek, Kusmishera, Paiyunthantap, Rangkhani, Dhullu Baskot
22	45DR022	Phedhi - Malika Road	9.95			9.95	-	9.95		Baglung, Malika
23	45DR023	Baglung (Deurali Chok)-Bukimi-Simalpata-Thapathar-Gahat ChharneDanda(Tityang VDC)	2.12			2.12	-	2.12		Tityang
24	45DR024	Baglung-Adalachaupari-Kathe Khola-Simalpata-Bhakunde-Rayadada VDC Centre	16.57			16.57	-	16.57		Bhakunde, Rayadanda, Tityang
25	45DR025	Jadi-Ekata Pra. Vi.-Paiyunthantap VDC Centre-Sawali-Namduk-Jhule-Bareng Road	4.04			4.04	-	4.04		Damek, Paiyunthantap
26	45DR026	Kusmishera - Maglachha - Biharhala Road	3.23			3.23	-	3.23		Sarkuwa
27	45DR027	Pagia-Baskot-Paiyapata-Amalachaur VDC-Githe-Kusmishera Road	11.74			11.74	-	11.74		Paiyunpata, Amalachaur, Kusmishera
28	45DR028	Baglung-Narayansthan-Kusmishera VDC Centre Road	21.01			21.01	-	21.01		Amalachaur, Kusmishera, Paiyunpata, Baglung Municipality
29	45DR029	Kusmishera-Sarkuwa-Binamare-Arjewa-Jaidi-Chhisti Road	21.68			21.68	-	21.68	3.31	Arjewa, Binamare, Chhisti, Dhullu Jaidi, Kusmishera, Sarkuwa
	29	Total	450.54	-	-	450.54	-	450.54	47.55	

Village Roads (VRCN)

SN	Code	Name of Road	Total length; km	Black Top; km	Gravel; km	Earthen; km	All weather	Fair weather	New Construction
1	45VR001	Bowang - Dhorpatan - Neseldhor Road	28.31	-	-	28.31	-	28.31	
2	45VR002	Dogadi-Gadi Khola-Chamedwar-Chhyantang Road	7.15	-	-	7.15	-	7.15	
3	45VR003	Janaimantami-Chokhek-Satidhanga-Kalikinar Road	5.42	-	-	5.42	-	5.42	
4	45VR004	Burtibang - Salankot - Mastichaur - Arnakot - Jugjakhola Road	9.55	-	-	9.55	-	9.55	
5	45VR005	Nyagaun - Bhorlekharika Road	5.11	-	-	5.11	-	5.11	
6	45VR006	Burtibang - Purkot - Bhangi - Lukurban Road	3.59	-	-	3.59	-	3.59	
7	45VR007	Khalara-Daga-Bhimgithi-Dobhan-Ransingkiteni Road	20.43	-	-	20.43	-	20.43	
8	45VR008	Gwalichaur-Khaulara-Tagala-Bhirkateri-Jaljala Road	10.72	-	-	10.72	-	10.72	
9	45VR009	Tundada - Sisakhani Road	6.29	-	-	6.29	-	6.29	
10	45VR010	Tara - Rum (Myagdi) Road	6.98	-	-	6.98	-	6.98	
11	45VR011	Jharumaura - Bisauna Road	2.58	-	-	2.58	-	2.58	
12	45VR012	Jharumaura - Galyan Road	1.10	-	-	1.10	-	1.10	
13	45VR013	Trishuli chowk - Amarbhum - Harichaur Bazar - Bhaishie Road	10.63	-	-	10.63	-	10.63	
14	45VR014	Ghodabandhe-Ragini-Torikhola-Thana-Majhuwa-Harichaur "	14.06	-	-	14.06	-	14.06	
15	45VR015	Sukhaura - Bahundada Road	2.93	-	-	2.93	-	2.93	
16	45VR016	Batakachaur (Nayabazar) - Salyan Road	11.76	-	-	11.76	-	11.76	
17	45VR017	Lekhani VDC Centre - Setichaur - Dudilabhathi Road	5.92	-	-	5.92	-	5.92	
18	45VR018	Aehete-Suldanda-Lekhani-Setichaur-Dudilabhathi	5.12	-	-	5.12	-	5.12	
19	45VR019	Katunje - Todke Road	3.80	-	-	3.80	-	3.80	
20	45VR020	Aehete - Bhim Pokhara - Sim Road	7.76	-	-	7.76	-	7.76	
21	45VR021	Malika - Gauswara Road	2.29	-	-	2.29	-	2.29	
22	45VR022	Langau - Panchase Road	2.94	-	-	2.94	-	2.94	
23	45VR023	Sigana Thapat - Chhandada Road	5.84	-	-	5.84	-	5.84	
24	45VR024	Durlebesi-Suntalachaur-Gaja Daba-Ghodabandhe	17.27	-	-	17.27	-	17.27	
25	45VR025	Kathe Khola - Sigane Thapat Road	2.10	-	-	2.10	-	2.10	

SN	Code	Name of Road	Total length; km	Black Top; km	Gravel; km	Earthen; km	All weather	Fair weather	New Construction
26	45VR026	Kalikinari-Kalleri-Sarange-Amalachaur-Bhairabsthan Road	8.12	-	-	8.12	-	8.12	
27	45VR027	Dhullu Baskot - Baren Bazar Road	6.41	-	-	6.41	-	6.41	
28	45VR028	Chapakharka-Neupane-Bagkhori-Namduk Road	4.06	-	-	4.06	-	4.06	
29	45VR029	Nuwara (Baglung) - Kumaldada - Tityan Road	7.62	-	-	7.62	-	7.62	
30	45VR030	Baglung (Deurali Chok) - Nuwara Road	3.23	-	-	3.23	-	3.23	
31	45VR031	Pheldi - Upallachaur Road	2.04	-	-	2.04	-	2.04	
32	45VR032	Buspark - Salbot Road	0.84	-	-	0.84	-	0.84	
33	45VR033	Niraye - Odarchaur - NadiKinari - Dhodeni Road	1.55	-	-	1.55	-	1.55	
34	45VR034	Deurali (Bhakunde)-Tityan-Paiyapata-Kalopatal(Damek) Road	8.76	-	-	8.76	-	8.76	
35	45VR035	Rayadada-Aaphre-Kalapatal-Damek-Bagkhori-Namduk Road	3.52	-	-	3.52	-	3.52	
36	45VR036	Deurali - Tilahar Road	6.14	-	-	6.14	-	6.14	
37	45VR037	Satipokhara-Amalachaur-Bhairabsthan-Galuwa	8.11	-	-	8.11	-	8.11	
38	45VR038	Sarkuwa - Rangkhani Road	7.00	-	-	7.00	-	7.00	
39	45VR039	Binamara - Sarkuwa - Ratamate Road	4.97	-	-	4.97	-	4.97	
	Total		272.02	-	-	272.02	-	272.02	





Overall Road Inventory (DIM) East of Susta in Province 4 and West of Susta in Province 5

No. of Roads	Road Class	Total length; km	Black Top; km	Gravel; km	Earthen; km	All weather	Fair weather	New Construction
	Strategic Road network	375.87	179.57	12.00	184.30	191.57	184.30	
	Urban Roads	-	-	-	-	-	-	
31	District Road core network	417.33	34.20	267.63	115.50	301.83	115.50	-
247	Village Roads	1,060.29	125.18	615.59	319.52	740.77	319.52	
	Total	1,853.49	338.95	895.22	619.32	1,234.17	619.32	-

District Road Core Network (DRCN)

SN	Road Code	Name of Road	Total length; km	Black Top; km	Gravel; km	Earthen; km	All weather	Fair weather	New Construction	VDCs/Municipality Passes
1	48DR001	Pokharapali(Ramgram N.P)-Banjariya-Dharampur-Bairagnath Road	19.38	0.53	18.85	-	19.38	-		Ramgram N.P, Banjariya, Sunwal
2	48DR002	Sunwal-Parsawal-Amraut-Banjariya-Ghina-Bakena-Lalapati-Tonwa Road	16.09	-	16.09	-	16.09	-		Sunwal, Amraut, Banjariya, Sakaurali, Hakui
3	48DR003	Majariya-Jamuniya-Sanahi-Ragargunj Road	8.36	0.47	7.89	-	8.36	-		Ramgram N.P, Hakui, Sanai
4	48DR004	Jitpur(Ramgram N.P)-Brahmpurwa-Bairwa-Bishnupura Road	7.07	1.01	6.06	-	7.07	-		Ramgram N.P, Palhi, Germi
5	48DR005	Ujjaini-Loharauli-Palahi-Sishwa-Bishnupura-Chhimntola Road	7.00	2.33	4.67	-	7.00	-		Ramgram N.P, Palhi, Germi
6	48DR006	Shaid Jagdish Paswan Marg(Bairawa-Lalitpur-Lankahawa-Hakau Road)	6.00	-	2.54	3.46	2.54	3.46		Ramgram N.P, Hakui
7	48DR007	Ramgram N.P-Sanda-Shantapur-Badera-Bargoriya Mandir Road	7.79	1.00	6.79	-	7.79	-		Ramgram N.P, Swathi, Ramnagar
8	48DR008	Harkatta(MRM)-Baikunthapur(Hulaki)-Deurwa-Ramgram Stupa Road	9.28	0.07	9.21	-	9.28	-		Ramnagar, Devgaun, Ramgram N.P
9	48DR009	Basabashi-Manari(Hulaki)-Devgaun-Pipariya-Mahespur Road	10.84	8.01	2.83	-	10.84	-		Panchanagar, Manari, Devgaun
10	48DR010	Tulsimagar(MRM)-K.hokarpura-Bhimtadi(Hulaki) Road	5.50	-	1.65	3.85	1.65	3.85		Tilakpur, Sarawal
11	48DR011	Bhutaha-Jamuniya-Sarwal-Haathibhana-Lalitpur-Maheshpur Road	16.04	1.49	14.55	-	16.04	-		Panchanagar, Sarawal, Rampurwa
12	48DR012	Chisapani-Gaudaha-Bargadai-Majhauni-Badaradubaliya-Maheshpur Road	16.53	1.29	15.24	-	16.53	-		Makar, Jhada, Badharadubliya, Rampurwa
13	48DR013	Shreenagar(Hulaki)-Kotilaha-Sarawal VDC-Gobriya-Badaradubliya -Dhangadawa-Rampur Khaulana-Bhujhawa-India Border Road	13.29	1.22	12.07	-	13.29	-		Sarawal, Badharadubliya, Rampur khaulana, Bhujhawa
14	48DR014	Gopjunga(Bhitta)-Amahawa-Parsauli-Kurthawal-Maheshpur	6.65	-	6.65	-	6.65	-		Jamuniya, Rampurkhaulana, Rampurwa
15	48DR015	Semari-somni-Jelibyamod(Dalitbasti) Road	4.53	-	4.53	-	4.53	-		Jamuniya, Somani
16	48DR016	Khairani(Pratappur)-Somni-Thulokhairatawa-Bhujhawa Road	8.98	-	8.98	-	8.98	-		Pratappur, Somani, Thulokhairatawa, Bhujhawa
17	48DR017	Thulokhairatawa-Guthisuryapura-Pratappur(Beltari) Road	10.44	-	10.44	-	10.44	-		Thulokhairatawa, Guthisuryapura, Pratappur

SN	Road Code	Name of Road	Total length; km	Black Top; km	Gravel; km	Earthen; km	All weather	Fair weather	New Construction	VDCs/Municipality Passes
18	48DR018	Maheshpur-Ganeshpur-Bhujahawa-Thulo Khairtawa-Baidauli-Guthiparsauni-Paklihaawa Road	20.44	6.40	14.04	-	20.44	-		Rampurwa, Bhujhawa, Thulokhairtawa, Baidauli, Guthiparsauni, Paklihaawa
19	48DR019	Jyamerbhar-Khajurakhola(Suryanagar)-Baruwa	9.10	-	9.10	-	9.10	-		Makar: Daunce Devi
20	48DR020	British Camp(Dumkibas)-Katusghari-Koftari-Bagaicha-Deurali Road	17.20	-	17.20	-	17.20	-		Dumkibas, Deurali, Dhurkot
21	48DR021	Arunkhola-Ratmate-Danfeghare-Rakachuli-Mityal(Palpa) Road	22.22	1.25	3.08	17.89	4.33	17.89		Rakachuli, Nayabelehani
22	48DR022	Arunkhola(MRM)-Kusunde-Harkapur-Parsauni-Ranitar-Chormara(MRM) Road	13.04	1.02	12.02	-	13.04	-		Nayabhelani, Parsauni, Tamsariya
23	48DR023	Amrasa(Alok Ring Road)-Duakun-Bhedabari-Mainaghat-Kurkuntar-Hupsekot Road	26.41	-	3.11	23.30	3.11	23.30		Tamsariya, Mainaghat, Hupsekot
24	48DR024	Alok Ring Road	38.09	6.67	31.42	-	38.09	-		Agrauli, Kumarawati, Narayani, Koluawa, Tamsariya, Deurali
25	48DR025	Thakalichok-Laxminagar-Bishnunagar Road	6.72	0.28	6.44	-	6.72	-		Shivamandir
26	48DR026	Kawaswati(Indrachowk)-Terwa-Tengari-Pithauli-Kundaali(MRM)-Lokha Bridge Road	10.57	1.16	9.41	-	10.57	-		Kawaswati, Pithauli, Pragtinagar
27	48DR027	Bhojapokhari-Dhaubadidanda-Madhikot-Nagardanda-Began-Ruchang-Aamdanda-Raikabhangyang Road	44.35	-	-	44.35	-	44.35		Upallo Arkhala, Dhobadi, Jaubari, Narm, Ruchang, Rakuawa
28	48DR028	Raikot-Tallo Raikot- JaubariBhanjyang-Machaditar-Mithukaram Road	14.04	-	-	14.04	-	14.04		Jaubari, Mithukaram
29	48DR029	Daldale-Munde-Kumsot Road	10.83	-	10.83	-	10.83	-		Pragtingar, Devchuli
30	48DR030	Bhedabar(MRM)-Damar-Ratanpur-Basaine	10.55	-	1.94	8.61	1.94	8.61		Mukundapur, Ratanpur
31	48DR031	Rupailiya(Mahalbari) - via Masjid - Madarkhana	-	-	-	-	-	-		
	31	Total	417.33	34.20	267.63	115.50	301.83	115.50	-	-

Village Roads

SN	Code	Name of Road	Total length; km	Black Top; km	Gravel; km	Earthen; km	All weather	Fair weather	New Construction
1	48VR001	Banjariya-Kyuia-Badgaun-Maukhola(Rupendehi District Border)	5.00		5.00		5.00	-	
2	48VR002	Kyuia - Dharpur	3.75		3.75		3.75	-	
3	48VR003	Dharpur - Amraut VDC/Sunwal Junction	2.80		2.80		2.80	-	
4	48VR004	Amraut - Pokharpali	5.80	0.80	5.00		5.80	-	
5	48VR005	Pokharpali - Swati VDC Border(Kulo)	1.30	0.70	0.60		1.30	-	
6	48VR006	Pokharpali-Patherdewa-Bhusanapur(Turiya khola)	5.00		5.00		5.00	-	
7	48VR007	Patherdewa - Swati VDC Junction	1.20		1.20		1.20	-	
8	48VR008	Swati VDC -Rajahuwa-Nayabasti(Swati VDC/F09)	3.80		3.80		3.80	-	
9	48VR009	Nayabasti-Baruli-Swati VDC Chowk(Not FR09)	4.20	0.80	3.40		4.20	-	
10	48VR010	Swati VDC Chowk -Mangalnagar-Parasi (BuddhaChowk)	4.40	1.40	3.00		4.40	-	
11	48VR011	Swati Chowk -Bhushanpur	4.00	0.70	3.30		4.00	-	
12	48VR012	Swati(Nayabasti) - Mukhiyatola	0.70		0.70		-	0.70	
13	48VR013	Sanai - Hukai(Bhairaawa Road)	5.60		4.40	1.20	4.40	1.20	
14	48VR014	Nadawa - Nanahi	2.24		2.24		2.24	-	
15	48VR015	Triveni - Milan Chowk	1.20	1.20			1.20	-	
16	48VR016	Bishanpura - Parasi	7.30	1.30	6.00		7.30	-	

SN	Code	Name of Road	Total length; km	Black Top; km	Gravel; km	Earthen; km	All weather	Fair weather	New Construction
17	48VR017	Hukaichowk - Tonama	3.50		3.50		3.50	-	
18	48VR018	Khutat- Hasinapur	2.80		2.80		2.80	-	
19	48VR019	Hasinapur - Gaidakhal	3.00		3.00		3.00	-	
20	48VR020	Parsawal - Bhusanapur	3.30		3.30		3.30	-	
21	48VR021	Swati-Baderwa Road	5.00		5.00		5.00	-	
22	48VR022	Batrauli-Panchbhैया-Kiripur	3.20	1.00	1.20	1.00	2.20	1.00	
23	48VR023	Kiripur-Tilakana-Bankatti	6.00		6.00		6.00	-	
24	48VR024	Bader Chowk - Musartola	2.60	1.20	1.40		2.60	-	
25	48VR025	Bader Chowk - Kerabani-Bhumai chowk	6.20	1.70	4.50		6.20	-	
26	48VR026	Naduachowk(MRM)- Ashambari	2.50	1.70	0.80		2.50	-	
27	48VR027	Sunwal-Bisasya-Somnath chowk(MRM)	5.20	5.20			5.20	-	
28	48VR028	Sunwal(MRM)-Malpokhari	11.00	1.80	2.80	6.40	4.60	6.40	
29	48VR029	Jyamire-Asnaiya(Buddhamarg chowk)	5.30	5.30			5.30	-	
30	48VR030	Ganeshpur-Indiaborder	0.60			0.60	-	0.60	
31	48VR031	Sishaniya(Jamuniya VDC)-Bargdawa village	3.60		3.60		3.60	-	
32	48VR032	Jaganath(Maheshpur Triveni Road)-Thulokhairatwa	2.60		2.60		2.60	-	
33	48VR033	Parasi(APF)-Kunwar-Bhumahi(MRM)	7.00	0.50	6.50		7.00	-	
34	48VR034	Bhumahi(MRM)- Baluwa Khola	1.80		1.80		1.80	-	
35	48VR035	Bhumahi parasi HW-Ranipakar-BhumahiParasi HW	1.20		1.20		1.20	-	
36	48VR036	Baikanthpur(postalHW)-kunwar	8.00		8.00		8.00	-	
37	48VR037	Parasi-Kusha-Brahampurba Road	2.64		2.64		2.64	-	
38	48VR038	Karmaini -Palahi Road	2.14		2.14		2.14	-	
39	48VR039	Palahi-2 -Parasi Indian Border Road	0.87		0.87		0.87	-	
40	48VR040	Kusma chowk - Mudara-Vaxipur	7.00		7.00		7.00	-	
41	48VR041	Maheshpur-Lalitpur-Pipara	17.00		17.00		17.00	-	
42	48VR042	Baikampur-Harkatta	5.50		5.50		5.50	-	
43	48VR043	Tilakpur-Atrahati-Manari	5.65	5.65			5.65	-	
44	48VR044	Mouratadi-Bijayapur-Bhutaha	6.00		3.50	2.50	3.50	2.50	
45	48VR045	Parasi-Bhumi Road-Padatika-Manari	5.80		1.50	4.30	1.50	4.30	
46	48VR046	Jahada(Lebada Chowk)- Chisapani	9.50	1.50	8.00		9.50	-	
47	48VR047	Lalitpur - Shankarpur	5.00		5.00		5.00	-	
48	48VR048	Shankhapur-Badkisunari	1.00		1.00		1.00	-	
49	48VR049	Sarawal VDC- Janakpur	0.60		0.60		0.60	-	
50	48VR050	Pipara -Narayanchowk	6.00		6.00		6.00	-	
51	48VR051	Baikanthapur-Ujainichowk	4.60	1.60	3.00		4.60	-	
52	48VR052	Palhi-Bilaspur	1.60		1.60		1.60	-	
53	48VR053	Karma-Mudera-Bhaksipur	4.80		4.80		4.80	-	
54	48VR054	Bhaksipur-Gopalpur	1.00		1.00		1.00	-	
55	48VR055	Bhaksipur-Mejar-Bilaspur	6.00		6.00		6.00	-	
56	48VR056	Jamuniya-Hakui	1.80		1.00	0.80	1.00	0.80	
57	48VR057	Nadana-Sukrauli	1.00		1.00		1.00	-	
58	48VR058	Sakrauli Village Road	1.50		1.50		1.50	-	

SN	Code	Name of Road	Total length; km	Black Top; km	Gravel; km	Earthen; km	All weather	Fair weather	New Construction
59	48VR059	Sakrauli -jamuniya	0.89		0.89		0.89	-	
60	48VR060	Bhujahawa-Badrighat	2.80		2.80		2.80	-	
61	48VR061	Badrighat-Bedauli-GuthiParsauli	7.00		7.00		7.00	-	
62	48VR062	Kathawa(Guthiparsauni)-Badrighat-Gandaknagar	10.50		10.50		10.50	-	
63	48VR063	Bilaspur-Sugauli-Harpur	6.00		1.50	4.50	1.50	4.50	
64	48VR064	Narayani-Tuttabandiha	17.00	17.00			17.00	-	
65	48VR065	Badrighat-Surjapur-Piprapati	5.80		5.80		5.80	-	
66	48VR066	Bankatti(Buddhachowk)-Hardiya	4.00	1.80	2.20		4.00	-	
67	48VR067	Milanchowk-Sarpati-Bettari	13.00		5.00	8.00	5.00	8.00	
68	48VR068	Badrighat-Shreerampur	4.30		4.30		4.30	-	
69	48VR069	Kudia-Ghawa-Raninagar	4.80		4.80		4.80	-	
70	48VR070	Bhutaha chowk - Ambas	16.00		4.50	11.50	4.50	11.50	
71	48VR071	Tulsinagar(MRM)-Khursanihari	4.80		4.80		4.80	-	
72	48VR072	Anandnagar-Devipur(MRM)	1.30		1.30		1.30	-	
73	48VR073	Basabasahi(MRM)-Nayatola	2.20	0.50	1.70		2.20	-	
74	48VR074	Basabasahi(Nayatola)- Misrauli	2.60		2.60		2.60	-	
75	48VR075	Misrauli-Jargaha-Bhumahi(MRM)	4.40	0.90	3.50		4.40	-	
76	48VR076	Basabasahi(MRM)-Manari VDC-Hulaki Rajmarg	5.80	5.80			5.80	-	
77	48VR077	Dumkibas-Sitaltandi(Koltadi)	9.82	2.82	7.00		9.82	-	
78	48VR078	Khairani- Jeelibamore	2.40		2.40		2.40	-	
79	48VR079	Gandaknagar-Piprapati	4.22		0.22	4.00	0.22	4.00	
80	48VR080	Beleshpur Village Road	2.00		2.00		2.00	-	
81	48VR081	Barari-Patkhauli	5.00	0.80	4.20		5.00	-	
82	48VR082	Pataha-Pragaticchowk	10.00	1.00	9.00		10.00	-	
83	48VR083	Ujaiinichowk-MRM	1.20	1.20			1.20	-	
84	48VR084	BuddhaBasti(Bardaghat-Triveni Road)-Panaai-Hulaki RM	1.50		0.70	0.80	0.70	0.80	
85	48VR085	JamuniyaBazzar-Punarbass Road	1.80		0.80	1.00	0.80	1.00	
86	48VR086	Punarbass(Makar)-Chisapani	5.40			5.40	-	5.40	
87	48VR087	Kawaswati Thana-Indra chowk	3.80	1.00	2.80		3.80	-	
88	48VR088	Panauli-Lusasihari	0.60		0.60		0.60	-	
89	48VR089	Thakalichowk-indrachowk	3.14		3.14		3.14	-	
90	48VR090	Lokaha-gairi-Lauhane-Baruwa-Magarkot-Ratawal-Kuthana(Sukha khola)	16.30		16.30		16.30	-	
91	48VR091	Gudahar- Tharucamp-Haugueli-Satghare-Danda/MRM	11.10	2.30	8.80		11.10	-	
92	48VR092	Ramnagar(MRM)-Mathilochowk(Kawaswati)	1.20		1.20		1.20	-	
93	48VR093	Hatbazzar(Kawaswati thana)-Srijansilchowk	3.00		3.00		3.00	-	
94	48VR094	Kushanahari-pithaulichowk(MRM)	4.85		4.85		4.85	-	
95	48VR095	Dairychowk-Indrachowk	0.23	0.23			0.23	-	
96	48VR096	Bishaltar-Prithivinagar-Pragatinagar	2.83	0.33	2.50		2.83	-	
97	48VR097	Kawaswati-Koilapani	4.80	4.80			4.80	-	
98	48VR098	Lokha-Prithivinagarchowk-Dharmanichowk	3.50		3.50		3.50	-	
99	48VR099	Purbatole-Lokha-milantole	5.50		5.20	0.30	5.20	0.30	
100	48VR100	Devchuli-Tinghare-Bishaltar	2.24		2.24		2.24	-	

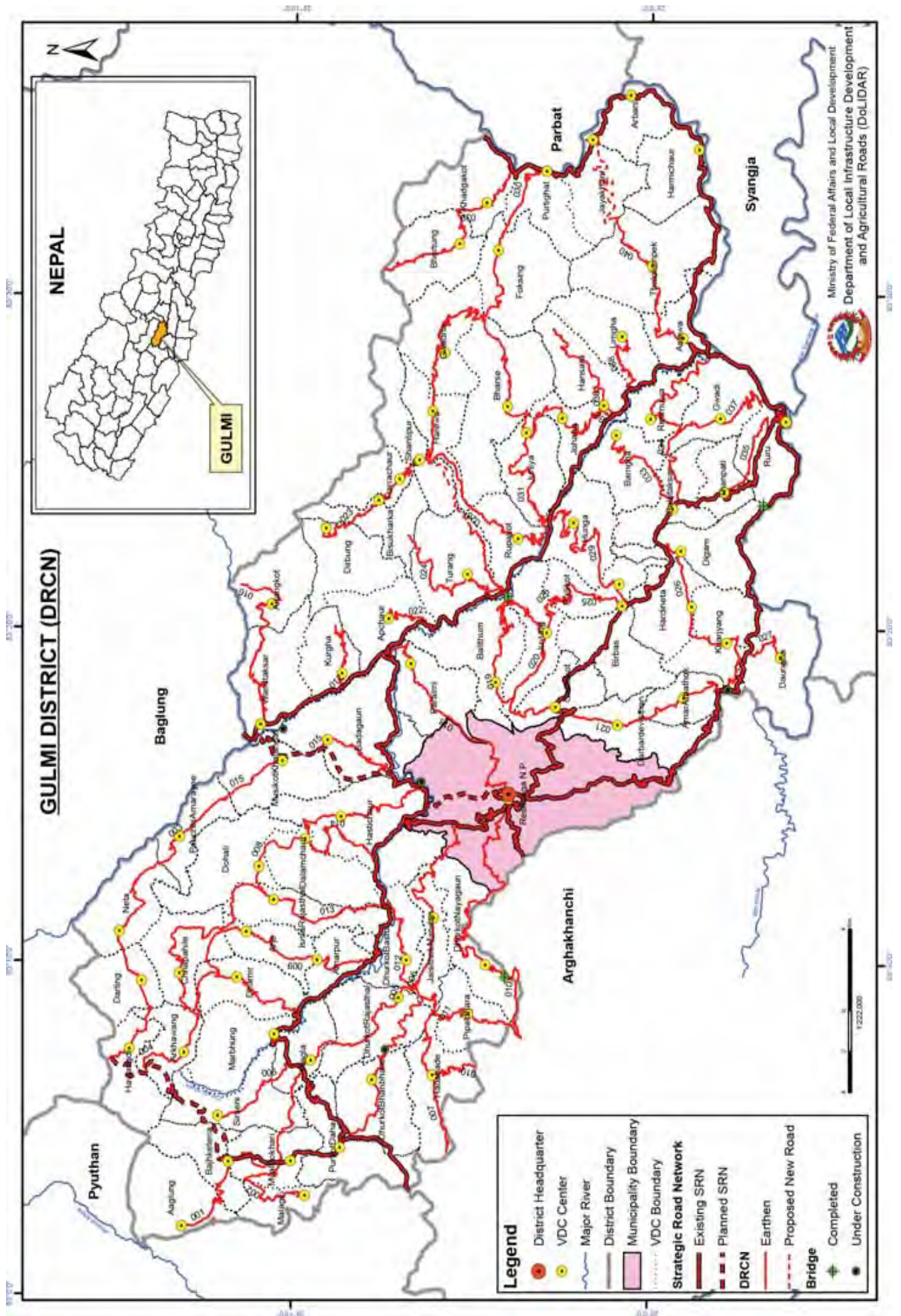
SN	Code	Name of Road	Total length; km	Black Top; km	Gravel; km	Earthen; km	All weather	Fair weather	New Construction
101	48VR101	Bhattola-Purbatole-Maharajthan	6.21		6.21		6.21	-	
102	48VR102	Purnachandar Marga	2.00		2.00		2.00	-	
103	48VR103	Panauli-Shivanagar-Chormara	5.34	0.34	5.00		5.34	-	
104	48VR104	Kottadi(M.H)-Kotari-Danda	3.50		3.50		3.50	-	
105	48VR105	Danda-Kholuwa-Sehari	17.50	5.50	7.25	4.75	12.75	4.75	
106	48VR106	Betahani-Kukurmara	1.63		1.63		1.63	-	
107	48VR107	Kukurmara-Siddhanagar-Barauli Bazzar	6.00		6.00		6.00	-	
108	48VR108	Buddhabast-Prithivibasti	3.54		3.54		3.54	-	
109	48VR109	Kukurmara-Dharmbasti	1.50		1.00	0.50	1.00	0.50	
110	48VR110	Prithivibasti-Kritanchowk	1.53		1.53		1.53	-	
111	48VR111	Makar-Jimrebar	1.00		1.00		1.00	-	
112	48VR112	Satghare-Tribhuwantar-Danda	5.00	0.30	4.70		5.00	-	
113	48VR113	Jugepani-Jhyalbas	3.00		3.00		3.00	-	
114	48VR114	Thakalichowk-Chwanthar(Dhauwadi VDC)	10.00		5.00	5.00	5.00	5.00	
115	48VR115	Chaurangi-Jhyalbas	3.00		2.00	1.00	2.00	1.00	
116	48VR116	Sahid Hari Smriti Road	6.00		3.20	2.80	3.20	2.80	
117	48VR117	Beldiha-Salghari	2.00		2.00		2.00	-	
118	48VR118	Congress Chow- Shiva Mandir	-				-	-	
119	48VR119	Silanyas Chowk-Maulakalika Mandir	1.50	1.50			1.50	-	
120	48VR120	Petrol Pump chowk(MRM)-Salghari	4.00		4.00		4.00	-	
121	48VR121	Tawnagar-Amarapuri chowk	3.50		1.20	2.30	1.20	2.30	
122	48VR122	Matkuri-Harkapur	3.00		3.00		3.00	-	
123	48VR123	BhrikutiChowk-British Camp	2.50	2.10	0.40		2.50	-	
124	48VR124	16.no. Chowk-Simaltari	5.00	1.20	1.80	2.00	3.00	2.00	
125	48VR125	Beltari Road	0.70	0.70			0.70	-	
126	48VR126	Loktantrik chowk-Karanghari	1.10		1.10		1.10	-	
127	48VR127	Karanghari-Bijaya chowk	1.00	0.70	0.30		1.00	-	
128	48VR128	Bikash Chowk- Dhodeni	7.00		3.00	4.00	3.00	4.00	
129	48VR129	Pitaju-Srijana Chowk	2.00	2.00			2.00	-	
130	48VR130	Bedabadi-Narayani Khola	0.90	0.50	0.40		0.90	-	
131	48VR131	Sikurauli-Harkapur	2.00	2.00			2.00	-	
132	48VR132	Beldha Bazar-Narayani Khola	2.10	1.30	0.80		2.10	-	
133	48VR133	Jhare Khola-Ananda Chowk	3.50	1.25	2.25		3.50	-	
134	48VR134	Bedabadi Road	2.50		2.50		2.50	-	
135	48VR135	BhisaKhor-Sangam chowk	1.80		1.80		1.80	-	
136	48VR136	Pulchowk-Congress Chowk	3.50	3.10	0.40		3.50	-	
137	48VR137	Koshigas Chowk-Pulchowk	5.50		5.50		5.50	-	
138	48VR138	Kalikanagar-Sitalnagar	1.90	1.25	0.65		1.90	-	
139	48VR139	Omsanti Chowk-Jagriti Chowk	1.30	1.30			1.30	-	
140	48VR140	Pulchowk-Baghkhor	2.00	2.00			2.00	-	
141	48VR141	Silanyas Chowk-British Camp	2.50	1.25	1.25		2.50	-	
142	48VR142	Thana(MRM)-Sipsipey	4.40	2.50	0.80	1.10	3.30	1.10	

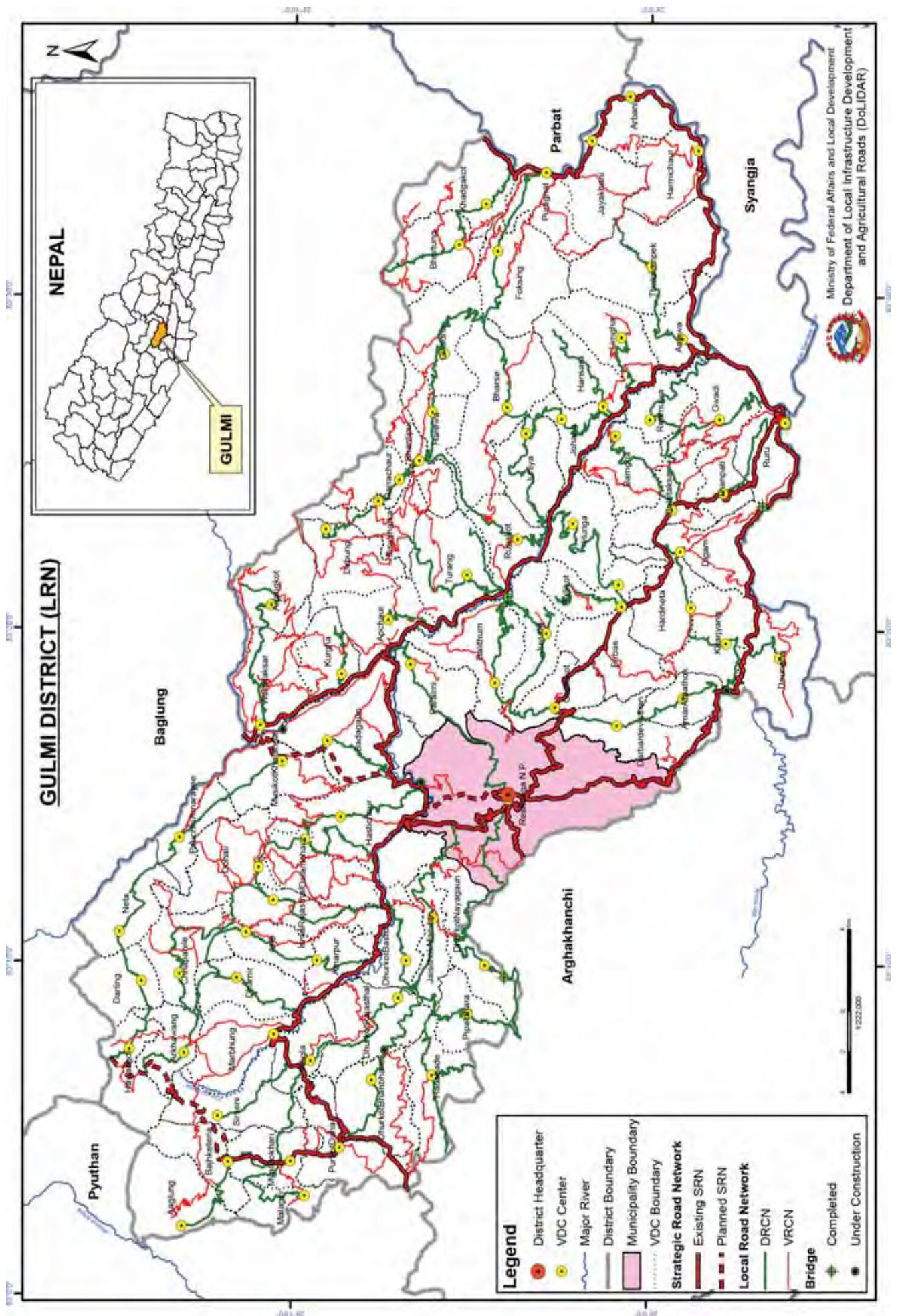
SN	Code	Name of Road	Total length; km	Black Top; km	Gravel; km	Earthen; km	All weather	Fair weather	New Construction
143	48VR143	Kokhe tole- Budhha chowk	4.40		3.60	0.80	3.60	0.80	
144	48VR144	Kalika Mavi- Workshop(MRM)	8.30		8.30		8.30	-	
145	48VR145	Sabhapati Chowk-Gumba Chowk	2.60	0.90	1.70		2.60	-	
146	48VR146	Film Hall Chowk-Milujili Chowk	5.00	1.00	4.00		5.00	-	
147	48VR147	Devi Chowk-Sivamandir VDC Center	3.20		3.20		3.20	-	
148	48VR148	Lusahari-Baluwa-Bhramasthan-Amaltari-Baghkhor-Gochhada	15.50	0.25	11.00	4.25	11.25	4.25	
149	48VR149	Gochhada- Babhanauli	2.80		1.30	1.50	1.30	1.50	
150	48VR150	Gorsoti-Chisapani--Abhiyan-Patawari--Madanpur-AdarsaChowk	9.80		7.30	2.50	7.30	2.50	
151	48VR151	Daunbari(Aloknath R.R.)-Simara, Girubari Khola	3.60		3.60		3.60	-	
152	48VR152	Chaurangi-Ranitar-Simara-Kolkatta-Dhokadi-Mathillo Vyuran-Kusunde(Mrm)	7.40	1.00	6.40		7.40	-	
153	48VR153	Arunkhola-Tamaspur-Bhupu	9.90	1.00	8.90		9.90	-	
154	48VR154	Baula Khola-Aambash-Kadampur-Pokhari-Bandipur	6.10		3.80	2.30	3.80	2.30	
155	48VR155	Kadampur-Paranpur-Jhakre-Chowdary Chowk (MRM)	2.30		2.30		2.30	-	
156	48VR156	Dumkauli Chowk(MRM)-Ittabhatta-Ratedada-Bhanjyang	3.00		1.00	2.00	1.00	2.00	
157	48VR157	Shantichowk-Dumkauli-Hospital Chowk(MRM)	2.50		2.50		2.50	-	
158	48VR158	Madhumark- VDC Centre Divyapuri (MRM)	3.60		3.60		3.60	-	
159	48VR159	Hospital Chowk (MRM)-Gaida Chowk	1.20		1.20		1.20	-	
160	48VR160	Milanchowk-Kyaureni (MRM)	1.00		1.00		1.00	-	
161	48VR161	Dumkauli Chowk-Garduwa-Bhataka	1.00		1.00		1.00	-	
162	48VR162	Rajahar Chowk (MRM)-Ghuseri-Bhutaha Basti	2.00		0.80	1.20	0.80	1.20	
163	48VR163	Ghuseri-Aapchaur-Bhattadi	2.00		1.20	0.80	1.20	0.80	
164	48VR164	Nawajvan-Taikot (MRM)	0.80		0.80		0.80	-	
165	48VR165	Taikot (MRM)-Faram Chowk(MRM)	2.50	1.50	1.00		2.50	-	
166	48VR166	Faram Chowk-Priprahar-Botetole-Kujaule-14 Na-Taikot/MRM	7.00		6.40	0.60	6.40	0.60	
167	48VR167	Rajahar Chowk (MRM)-Ujauli	1.80	0.20	1.60		1.80	-	
168	48VR168	Lokaha Chowk(MRM)-Pithauli-Kawasoti	8.40		8.40		8.40	-	
169	48VR169	Daldale(MRM)-Machapokhari	1.72		1.72		1.72	-	
170	48VR170	Pragatinagar Chowk(MRM)-Narayani	1.93		1.93		1.93	-	
171	48VR171	Devchuli VDC-Sitabas-Laxmipur-Daldale	6.20		6.20		6.20	-	
172	48VR172	Indrachowk-Ranimahalchowk	2.00		2.00		2.00	-	
173	48VR173	Satghare(MRM)-Jukepani-Beluwa(Aloknath Ring Road)	6.50		6.50		6.50	-	
174	48VR174	Arunkhola(MRM)-Siseni-Ghunti-Dumkibas Bridge	9.20		9.20		-	9.20	
175	48VR175	Bardaghat(MRM)-Marchawa	1.00		0.50	0.50	0.50	0.50	
176	48VR176	Tulsinagar(MRM)-Tilakpur VDC center- Petrolpump(MRM)	2.60		2.60		2.60	-	
177	48VR177	Basabasahi(MRM)-Aitarathi-Pokharpura	2.65	2.00	0.65		2.65	-	
178	48VR178	Majhyauni-Hulasikholla-Badhara-Dubauli-Gadhari-Kaurthwal-jhanaya Khola-badki Sunari	7.10		5.50	1.60	5.50	1.60	
179	48VR179	Badkigadawari-Dhangaadawa-Pasauli-Amahawa Bridge-Bhitta	6.50		3.50	3.00	3.50	3.00	
180	48VR180	Bhitta-Bhitta Purvi chowk	1.00		1.00		1.00	-	
181	48VR181	Pokharitola-Siseniya	1.60		1.60		1.60	-	
182	48VR182	Jaymirebhar-Belhani-Dhamabasti-Gangabasti-Pabitrabasti-Parsauni	8.10		6.00	2.10	6.00	2.10	
183	48VR183	Semari-Ghadaha-jalebiya	4.27		4.27		4.27	-	

SN	Code	Name of Road	Total length; km	Black Top; km	Gravel; km	Earthen; km	All weather	Fair weather	New Construction
184	48VR184	Bardaghat Bridge - Harkpur-Indian Border	2.00			2.00	-	2.00	
185	48VR185	Bardaghat Bridge - Bashaiya-Guthiparsauni-Baidauli-Kathawa-Indiaan Border	9.80	3.30	6.50		9.80	-	
186	48VR186	Guthiparsauni-Pattarka-Belbani-Pakliha VDC Road	6.64	0.64		6.00	0.64	6.00	
187	48VR187	Guthiparsauni-Motipur-Kyawalpur-Piparpachowk-Bairiya-Dibani	4.80	0.80	4.00		4.80	-	
188	48VR188	Powerhouse-Ratanpur-Tangikot-Sonbarsa	4.60			4.60	-	4.60	
189	48VR189	Sonbarsa-Atalahi-Badrighat-Trivani Road	2.50			2.50	-	2.50	
190	48VR190	Beltarichowk-Pajarkatti-Naudiha-tulsipur-Powerhouse(Maheshpur-triveni Road)	5.40		5.40		5.40	-	
191	48VR191	Badrighat-Srirampur-Narsahi	4.02	0.52	3.50		4.02	-	
192	48VR192	Birta-Binatoli-Gokulnagr-Marchawa-Srinagar-Sekhanawa(Maheshpur-Triveni Road)	7.30			7.30	-	7.30	
193	48VR193	Hulasi Bridge(manari Bridge)-Bhoagani-Panchnagar(MRM)	6.73			6.73	-	6.73	
194	48VR194	Sukumbasi chowk-Dabilla-Kadam chowk	1.83			1.83	-	1.83	
195	48VR195	Pratappur Bridge- Gandakcanal Dam-Jhulsipur(SNRTP Road)	5.15	3.65	1.50		5.15	-	
196	48VR196	Gandak canal-Powerhouse-Gobraiya-Basahaiya	4.30	0.55	1.45	2.30	2.00	2.30	
197	48VR197	Pratapur-Beltarichowk-Kodwahatola-Rupauliya-Baruuwa Paldada-Suryapur-Badrighat	15.00	1.75	13.25		15.00	-	
198	48VR198	London Bridge(MRM)-Alahawal-Dhurbatole(MRM)	2.80	0.80	2.00		2.80	-	
199	48VR199	Wakkhar-jhyalbas	9.00			9.00	-	9.00	
200	48VR200	Jhyalbas-Thapachowk-Koththar-Arunkhola(Naya Belhani)	19.16			19.16	-	19.16	
201	48VR201	Jhyalbas-Pokhari	13.13		13.13		13.13	-	
202	48VR202	Amrapuri chowk-Ratanagar(Bhagar)	9.00		3.50	5.50	3.50	5.50	
203	48VR203	Kawaswati- Bалуwadanda-Kumsot	8.20			8.20	-	8.20	
204	48VR204	Campus Road-Koilapani	4.50			4.50	-	4.50	
205	48VR205	Govindpur - Gaap	6.20			6.20	-	6.20	
206	48VR206	Beltari-Bintol	1.30			1.30	-	1.30	
207	48VR207	Terani-Balingar(Bordeer)	4.80			4.80	-	4.80	
208	48VR208	Ramnagar-Mahalbari	4.10			4.10	-	4.10	
209	48VR209	Bhedari -Susta	6.40			6.40	-	6.40	
210	48VR210	Naranyi river - Indian Border	1.80			1.80	-	1.80	
211	48VR211	Bhedari - Pakliha Road	1.30			1.30	-	1.30	
212	48VR212	Chandragadi-Dharmauki(India Border)	1.90			1.90	-	1.90	
213	48VR213	Ratagang-Nandanagar(India Border)	2.40			2.40	-	2.40	
214	48VR214	Dhamauli - Nanda Nagar(Indian cannal)	0.90			0.90	-	0.90	
215	48VR215	Dhamauli-Harpur	1.30			1.30	-	1.30	
216	48VR216	Bhaktipur- Indian cannal	1.80			1.80	-	1.80	
217	48VR217	Betani(Indian cannal)- Dhamauli	1.60			1.60	-	1.60	
218	48VR218	Surajapura-Bhairabi(Indian cannal)	3.10			3.10	-	3.10	
219	48VR219	Jagnathpur-Indian cannal	1.10			1.10	-	1.10	
220	48VR220	Arunkhola - majhuwa	3.50			3.50	-	3.50	
221	48VR221	Jagnathpur-Monaharpur Road	3.50			3.50	-	3.50	
222	48VR222	Monaharpur-Ratanpur Road	1.60			1.60	-	1.60	

SN	Code	Name of Road	Total length; km	Black Top; km	Gravel; km	Earthen; km	All weather	Fair weather	New Construction
223	48VR223	Bargadaba-Semari Road	4.40			4.40	-	4.40	
224	48VR224	Gangabasti-Parsauni	2.00			2.00	-	2.00	
225	48VR225	Prithivibasti-Gangabasti	2.30			2.30	-	2.30	
226	48VR226	Dhobipur-Seshaniya	5.00			5.00	-	5.00	
227	48VR227	Seshaniya - raninagar	5.40			5.40	-	5.40	
228	48VR228	Dhobilla-Paldanda	6.30			6.30	-	6.30	
229	48VR229	Bardghat - Belbani Road	1.80			1.80	-	1.80	
230	48VR230	Badipidit- Bardghat Road	1.50			1.50	-	1.50	
231	48VR231	Allahawal-Karbani Road	2.40			2.40	-	2.40	
232	48VR232	Bhanunagar-Gaidahawa Road	3.50			3.50	-	3.50	
233	48VR233	Allahawal-Bhutaha Road	2.10			2.10	-	2.10	
234	48VR234	Salbas MRM - Pipra	5.50			5.50	-	5.50	
235	48VR235	Padkauli-Pathariya Road	3.80			3.80	-	3.80	
236	48VR236	Devgaun-Patahiya Road	3.00			3.00	-	3.00	
237	48VR237	Mangalpur-Hathibanha Road	2.80			2.80	-	2.80	
238	48VR238	Dhangadahwa-Chota Dubauli Road	3.10			3.10	-	3.10	
239	48VR239	Mandara -Balashpur Road	5.50			5.50	-	5.50	
240	48VR240	Lokpurwa -Kusma Road	2.50			2.50	-	2.50	
241	48VR241	Karmani-Balashpur	2.50			2.50	-	2.50	
242	48VR242	Rajbari -Bhairawa Road	2.50			2.50	-	2.50	
243	48VR243	Sagar - India Border	2.00			2.00	-	2.00	
244	48VR244	Prasawal -Aainchawal	4.50			4.50	-	4.50	
245	48VR245	Rajdha -kutha Road	2.90			2.90	-	2.90	
246	48VR246	Khadrava-Khairatawa Road	3.00			3.00	-	3.00	
247	48VR247	Kudiya Gaap Road	2.20			2.20	-	2.20	
	Total		1,060.29	125.18	615.59	319.52	740.77	319.52	-

**District-wise LRN Map
and Data Tables
Province - 5**





Overall Road Inventory (DIM)

No. of Roads	Road Class	Total length; km	Black Top; km	Gravel; km	Earthen; km	All weather	Fair weather	New Construction
	Strategic Road network	189.54	44.54	-	145.00	44.54	145.00	
	Urban Roads	-	-	-	-	-	-	
40	District Road core network	567.67	-	-	567.67	-	567.67	
96	Village Roads (GPS Tracked and Untracked)	590.47	-	-	590.47	-	590.47	
	Total	1,347.68	44.54	-	1,303.14	44.54	1,303.14	

District Road Core Network (DRCN)

SN	Road Code	Name of Road	Total length; km	Black Top; km	Gravel; km	Earthen; km	All weather	Fair weather	New Construction	VDCs/Municipality Passes
1	46DR001	Panchami Pokhari - Aglung Phedi - Pyuthan Road	10.51			10.51	-	10.51		Myal Pokhari, Banjhakateri, Aaglung
2	46DR002	Dwaneta-Simha-Mayalpokhari-Malagiri-Pyuthan Road	15.63			15.63	-	15.63		Wagla, Sirseni, Myal Pokhari
3	46DR003	PaudiAmarai-Neta-Darling-Whangdi-Ganghare Road	22.86			22.86	-	22.86		Hawangi, Darling, Neta, Paudi Amarai
4	46DR004	Siladi - Ghamir - Deurali - Arkhabang Road	17.68			17.68	-	17.68		Ghamir, Arkhawang
5	46DR005	Barbot - Waghla - Sirseni - Pokhara Road	16.91			16.91	-	16.91		Wagla, Sirseni, Dhurkot Rajasthan, Bastu, Jaisithok
6	46DR006	Seugha - Simaghat - Purkot Daha Road	26.67			26.67	-	26.67		Bhanbhane, Dhurkot Rajasthan, Jaisithok, Nayagaun, Resunga Municipality
7	46DR007	Karamchaine - Naadi - Hadhade - Sim - Lohori Road	9.75			9.75	-	9.75		Hadahade
8	46DR008	Chhalditar - Thadhunga-Nayapokhara-Ismamaidan-Chhapa-Rangahile-Arkhabang Road	28.98			28.98	-	28.98		Arkhawang, Chhaphahile, Arjai, Isma Rajasthan, Darlamchaur, Hastichaur
9	46DR009	Bulma - Arje - Chhapa - Ghamir Road	14.27			14.27	-	14.27		Ghamir, Chhaphahile, Arjai, Amarpur
10	46DR010	Tamghas-Khamsepani-Netakharka-Mareng Khola-Savdhara-Nayagaun-Pipaldhara-Somarbhomar-Ratanmare Road	35.20			35.20	-	35.20		Hadahade, Pipaldhara, Nayagaun, Resunga Municipality
11	46DR011	Khanadaha - Pipaldhara - Naadi Road	6.97			6.97	-	6.97		Pipaldhara, Jaisithok
12	46DR012	Hulake-Bastu-Kamerepani-Kimukharka-Duwaneta	7.30			7.30	-	7.30		Bastu, Jaisithok
13	46DR013	Hulake-Chaptari-Isma Maidan-Kotkoteri-Neta Road	9.83			9.83	-	9.83		Isma Rajasthan
14	46DR014	Ratehaur-Taltung-Health Post-Harpukot-Maldi Road	11.50			11.50	-	11.50		Hastichaur, Darlamchaur
15	46DR015	Bhakrecheda-Ratdanda-Badagaun-Musikot-Paudi Amarai Road	11.79			11.79	-	11.79		Badagaun, Musikot
16	46DR016	Wami Taksar - Wami Maidan - Thulakharka - Arlangkot - Mauribhir - Dadalka Road	15.42			15.42	-	15.42		Wami Taksar, Arlangkot
17	46DR017	Kurgha - Mallika - Swara Road	7.05			7.05	-	7.05		Kurgha
18	46DR018	Tamghas - Paralmi - Indregaunda Road	16.18			16.18	-	16.18		Resunga Municipality, Paralmi
19	46DR019	Jhrbas-Neta(Balithum)-Thaksipokhara-Rainadi-Majuwa Road	11.60			11.60	-	11.60		Juvung, Balithum
20	46DR020	Gaudakot-Jubhung-Majuwa-Gekhung-Shantipur Road	20.38			20.38	-	20.38		Gaudakot, Juvung, Turang, Shantipur

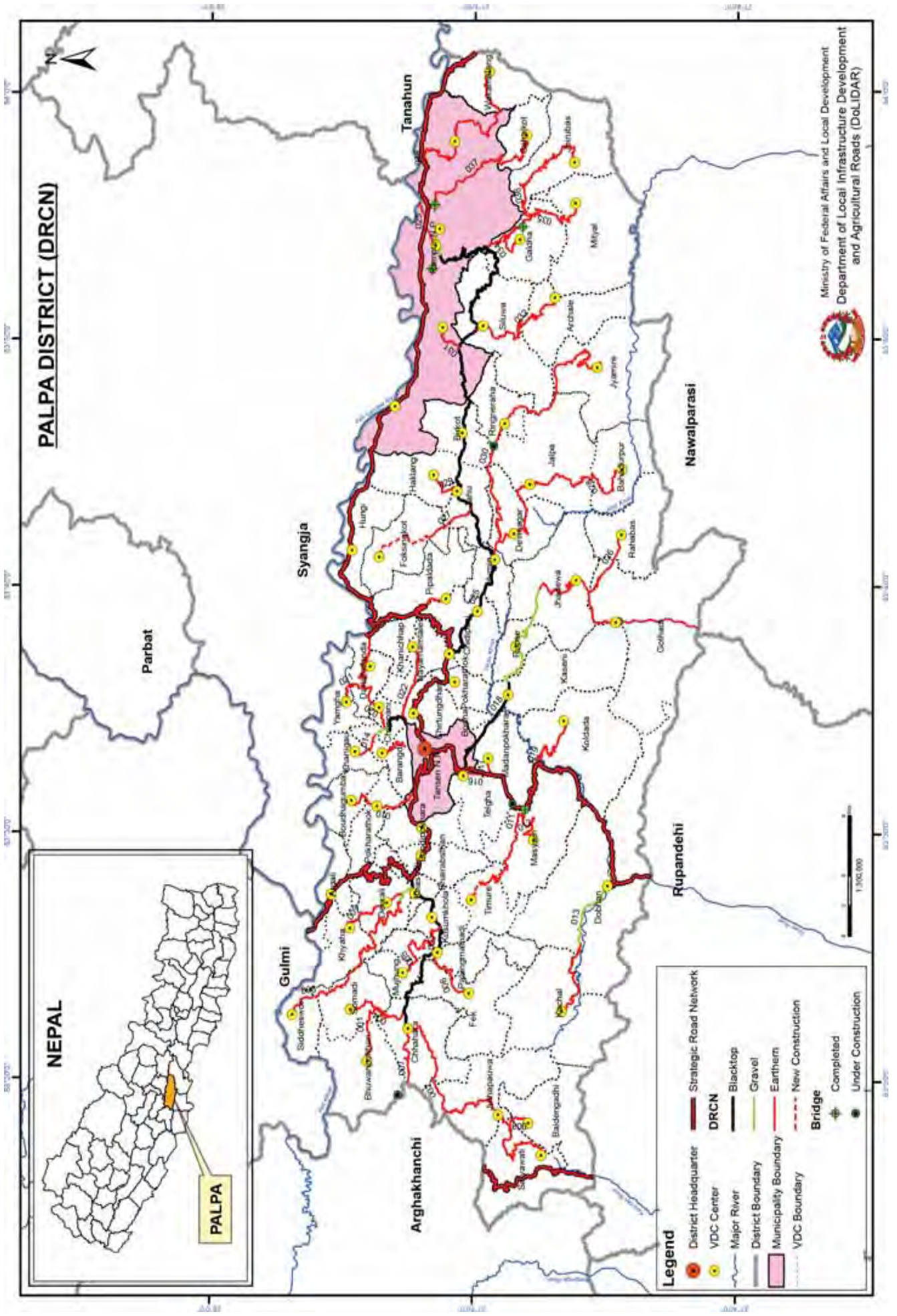
SN	Road Code	Name of Road	Total length; km	Black Top; km	Gravel; km	Earthen; km	All weather	Fair weather	New Construction	VDCs/Municipality Passes
21	46DR021	Ghumti urbar-Amar Arbatthok-Khariyang Road	11.99			11.99	-	11.99		Darbar Devasthan, Amar Arbatthok
22	46DR022	Tallaphant - Aanpachaur - Dibrung Road	5.66			5.66	-	5.66		Aanpachaur
23	46DR023	Shantipur-Harachaur-Olibang-Daha-Sindurghase(Baglung)	11.35			11.35	-	11.35		Shantipur, Harachaur, Bisukharka, Dibrung
24	46DR024	Majhuwa - Pipalmeta - Kisikot - Bhanjiyang Road	12.23			12.23	-	12.23		Turang, Bisukharka
25	46DR025	Birbas-Koldhari-Sheiphuk-Sisne-Ghurmi-Thulachaur Road	10.53			10.53	-	10.53		Ruru, Thanapati
26	46DR026	Pipalmeta - Digam - Hardineta - Khariyang Road	13.52			13.52	-	13.52		Digam, Hardineta, Khariyang
27	46DR027	Gairikhuutta - Daungha - Pharsawa Road	4.20			4.20	-	4.20		Daungha
28	46DR028	Chorkate - Rupakot - Shantipur Road	13.93			13.93	-	13.93		Johang, Rupakot, Harewa, Shantipur
29	46DR029	Guntung - Thulapokhara - Chorkate Road	16.62			16.62	-	16.62		Pallikot, Huga, Johang
30	46DR030	Purtighat-Phoksing-Gwagha-Harewa-Shantipur Road	31.41			31.41	-	31.41		Shantipur, Harewa, Gwagha, Phosing, Purtighat
31	46DR031	Chorkate - Chidipani - Juniya Road	9.79			9.79	-	9.79		Johang, Juniya
32	46DR032	Khaireni - Johang - Juniya - Bharse - Gwagha Road	24.15			24.15	-	24.15		Johang, Juniya, Bharse
33	46DR033	Balletaksar-Rambas-Dhobighat-Kaule-Bagaune Road	8.53			8.53	-	8.53		Balletaksar, Bamgha
34	46DR034	Balletaksar-Bhanjiyang-Rimuwa-Rudrabeni Road	16.21			16.21	-	16.21		Gwadi, Rimuwa, Balletaksar
35	46DR035	Salbisaua - Thorgha - Panitanki Road	7.21			7.21	-	7.21		Ruru, Thanapati
36	46DR036	Khaireni-Chhatinbot-Pamphuka-Bhandarban Road	8.15			8.15	-	8.15		Hansara
37	46DR037	Taal Khola - Gwadi - Lokma - Beltari Road	9.67			9.67	-	9.67		Gwadi
38	46DR038	Shahghat - Limgha - Budhi Satyawati Road	7.52			7.52	-	7.52		Hansara, Limgha
39	46DR039	Ghumaune-Khadgakot-Chhapachaur-Bareng(Baglung) Road	14.51			14.51	-	14.51		Khadakot, Bhurthung
40	46DR040	Rudrabeni-Aslewa-Thulolumphek-Lumsarang-Purtighat Road	14.01			14.01	-	14.01		Aslewa, Thulo Lumpek, Jayakhani
	40	Total	567.67	-	-	567.67	-	567.67		-

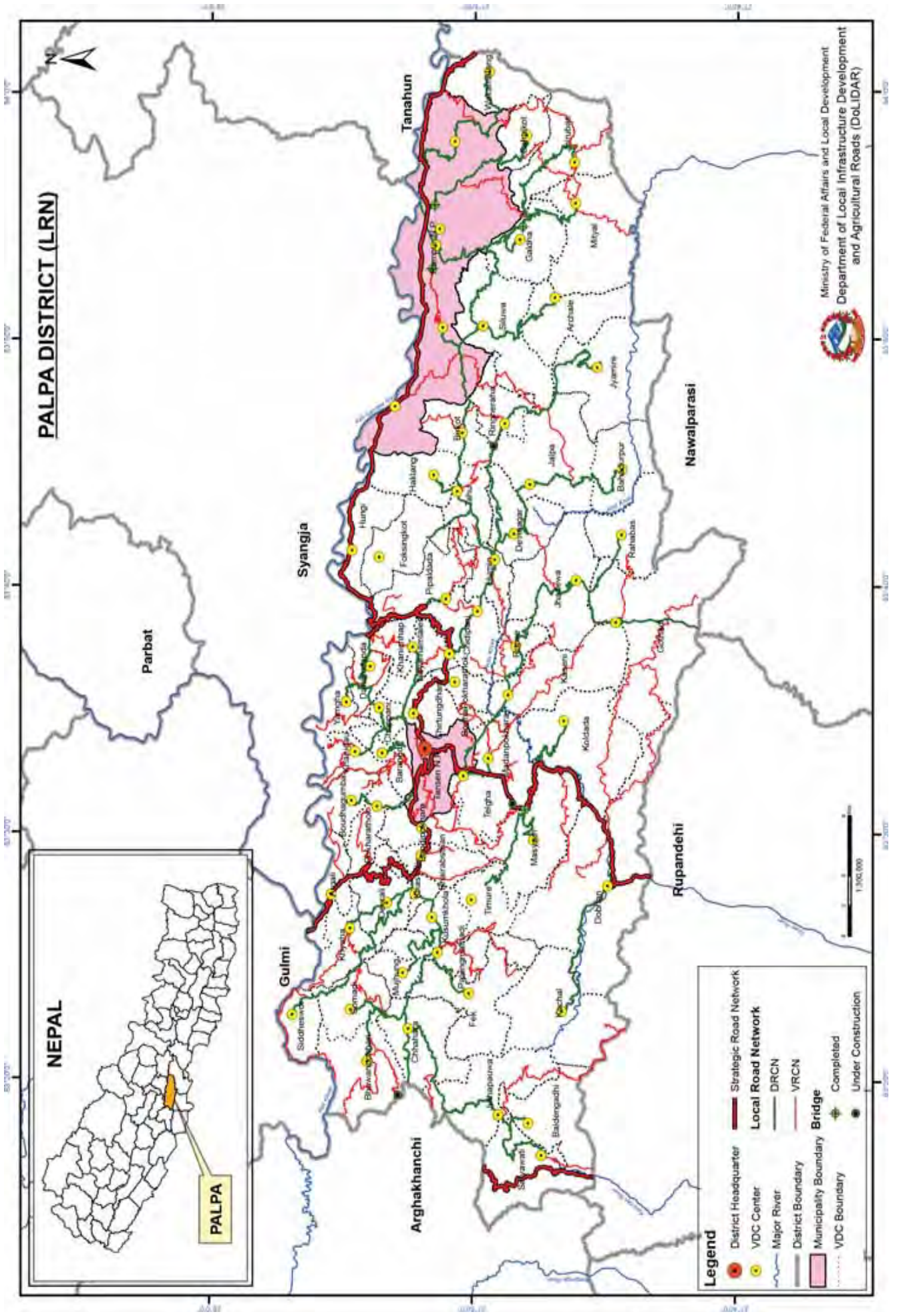
Village Roads (VRCN)

SN	Code	Name of Road	Total length; km	Black Top; km	Gravel; km	Earthen; km	All weather	Fair weather	New Construction
1	46VR001	Simaltari-Sirseni-Soyire-Okhledaha-Ghadari-Gaumukhi Road	6.92			6.92	-	6.92	
2	46VR002	Simaltari - Sirseni - Bhedikhori - Soire - Aaglung Road	13.70			13.70	-	13.70	
3	46VR003	Mayapokhari - Malayagiri - Badikot Road	4.93			4.93	-	4.93	
4	46VR004	Bhanbhane - Badaachaur - Basdada - Sautamare Road	10.29			10.29	-	10.29	
5	46VR005	Bastu-Barbot-Chaur-Juredhunga-Badaachaur-Bansdanda-Sautamare Road	12.42			12.42	-	12.42	
6	46VR006	Hadhae - Sautamare Road	8.24			8.24	-	8.24	
7	46VR007	Thulacahur - Hwangdi - Darling - Patakharkha Road	3.80			3.80	-	3.80	
8	46VR008	Hwangdi - Arkhaban - Marbhung Road	7.88			7.88	-	7.88	
9	46VR009	Marbhung-Maidan-Daghas-Ghamir-Bhanpokhara Road	6.97			6.97	-	6.97	
10	46VR010	Chhadipanaaha-Palukha-Bastu-Kimukharka-Dwaneta Road	7.23			7.23	-	7.23	
11	46VR011	Sunapati-Chhapahile-Saunepani Road	4.41			4.41	-	4.41	
12	46VR012	Chaurasi-Majare-Chorkate-Kukhure Khola-Ismarajasthal Road	2.68			2.68	-	2.68	
13	46VR013	Bastu - Charausi Road	5.69			5.69	-	5.69	
14	46VR014	Kotkateri - Chhapahile Road	6.23			6.23	-	6.23	

SN	Code	Name of Road	Total length; km	Black Top; km	Gravel; km	Earthen; km	All weather	Fair weather	New Construction
15	46VR015	Chhalditiri-Thaddhunga-Naya Pokhara-IsmaMaidan-Arkhawan-Gagare Road	10.39			10.39	-	10.39	
16	46VR016	Hulake-Chaptari-KukhureKhola-Arjai-Chhap Road	8.49			8.49	-	8.49	
17	46VR017	Hulake - Raktadi Road	3.82			3.82	-	3.82	
18	46VR018	Bhuwana - Nayagaun Road	4.43			4.43	-	4.43	
19	46VR019	Paiya Dada Gau Road	1.37			1.37	-	1.37	
20	46VR020	Chhaldi - Chhinuwakhola - Nayapokhari - Dohali - IsmaMaidan - Arkhabang Road	11.30			11.30	-	11.30	
21	46VR021	Rakse-Paudi-Kallyar-IshmaMaidan-Phulbari Road	4.14			4.14	-	4.14	
22	46VR022	Mahatka Chheda - Kalyar - Paudi Amarai Road	12.84			12.84	-	12.84	
23	46VR023	Chhaldi - Chhinuwakhola - Nayapokhari - Dohali - Isma Maidan - Arkhabang Road	6.27			6.27	-	6.27	
24	46VR024	Chhaldi - Chhinuwa - Darlamchaur Road	5.73			5.73	-	5.73	
25	46VR025	Talkhola - Beltari - Lokma Road	2.89			2.89	-	2.89	
26	46VR026	Penga-Chudari Gaun-Deurali Bharuwa-Arewa-Pasti Road	6.28			6.28	-	6.28	
27	46VR027	Dobhan-Digamchaur-Gwadikachaur-Naubise-Kaliraha Road	11.13			11.13	-	11.13	
28	46VR028	Chappgaun - Badagaun Road	6.74			6.74	-	6.74	
29	46VR029	Simaghat - Gope - Chhilimoe Road	2.37			2.37	-	2.37	
30	46VR030	Lapsi - Ninyuchaur - Lamada - Khamsepani Road	4.62			4.62	-	4.62	
31	46VR031	Khamsepani-Bhuwanpani-Tallakharka-Ratdanda-Seugha Road	4.24			4.24	-	4.24	
32	46VR032	Neta - Adhbisi - Bardabas - Bhuwanpani Road	4.80			4.80	-	4.80	
33	46VR033	Bhanjyang - Nisti - Bharaha - Deurali - Pasti Road	6.73			6.73	-	6.73	
34	46VR034	Tallo Bhad - Kumal Gau Road	5.37			5.37	-	5.37	
35	46VR035	Wami - Kandevas Road	10.83			10.83	-	10.83	
36	46VR036	Wami Taxar - Maidan - Malarani - Salimedaha Road	10.41			10.41	-	10.41	
37	46VR037	Chhukin - Bheduwa - Todke - Dalka - Maidan Road	5.29			5.29	-	5.29	
38	46VR038	Bhuwachidi - Gundhara - Malarani Road	5.79			5.79	-	5.79	
39	46VR039	Indregauda - Dajakot - Thulopokhara Road	7.54			7.54	-	7.54	
40	46VR040	Pega - Dharampani - Badagaun Road	3.79			3.79	-	3.79	
41	46VR041	Indregauda-Dhumi-Malarani-Wami-Arlangkot Road	15.05			15.05	-	15.05	
42	46VR042	Mehal Dada Road	1.06			1.06	-	1.06	
43	46VR043	Arlangkot - Dadaika Road	4.54			4.54	-	4.54	
44	46VR044	Indregauda-Aanpchaur-Arjewa-Bhanjyang-Shantipur Road	7.90			7.90	-	7.90	
45	46VR045	Dada Pokhari - Tekwa Khola Road	2.71			2.71	-	2.71	
46	46VR046	Tamghas-Garjura-Resunga Pokhari-Jhirbas Road	3.53			3.53	-	3.53	
47	46VR047	Melpokhari-Kaphalpani-Daudala-Raja-Bhattechaur Road	1.25			1.25	-	1.25	
48	46VR048	Neta - Balithum - Ardi Gaun Road	1.96			1.96	-	1.96	
49	46VR049	Thumka - Ardi Gaon - Tapu Dada Road	2.14			2.14	-	2.14	
50	46VR050	Hatiya - Jubhung Road	1.19			1.19	-	1.19	
51	46VR051	Majuwa - Bote Gaun - Tari Gaon- Tapu Dada Road	6.14			6.14	-	6.14	
52	46VR052	Durbar-Palpakok-Kultung-Tallochaupari-Kharka-Rangbas-Phedti	2.81			2.81	-	2.81	
53	46VR053	Ghumte - Purke Road	2.28			2.28	-	2.28	
54	46VR054	Dibrung Daha - Salime Daha - Wami Road	12.03			12.03	-	12.03	
55	46VR055	(Jhurma)Dhab-Mimme-Rayale-Kharbang-Khola Road	1.79			1.79	-	1.79	
56	46VR056	Arjewa - Neureni - Salimme Road	2.18			2.18	-	2.18	
57	46VR057	Shantipur-BhirkhaniBhanjyangSarang-Arjewa Road	11.71			11.71	-	11.71	
58	46VR058	Gaudunga- Jharkharka - Olibang - Bhanjyang Road	6.67			6.67	-	6.67	

SN	Code	Name of Road	Total length; km	Black Top; km	Gravel; km	Earthen; km	All weather	Fair weather	New Construction
59	46VR059	Jhurma-Kisikot Basad-Chisapakha-Kyu Phat-Bora Ghat Road	8.31			8.31	-	8.31	
60	46VR060	Shantipur - Remi - Timurelek - Bhanjyang Road	5.29			5.29	-	5.29	
61	46VR061	Badarkhutta - Beltari Road	7.20			7.20	-	7.20	
62	46VR062	Majuwa - Rupakot Road	4.50			4.50	-	4.50	
63	46VR063	Arienas - Dharampani Road	4.49			4.49	-	4.49	
64	46VR064	Dharampani - Dhungethati - Halogade - Jherdi Road	2.88			2.88	-	2.88	
65	46VR065	Naudhara - Daugha Road	10.65			10.65	-	10.65	
66	46VR066	Pallikot - Dhaw Gau Road	2.73			2.73	-	2.73	
67	46VR067	Harewa - Chandrakot - Arupokhara Road	4.39			4.39	-	4.39	
68	46VR068	Shantipur-Dandaban-Chandrakot-Bhedikhaita Road	7.04			7.04	-	7.04	
69	46VR069	Shantipur - Harewa Phat Road	4.30			4.30	-	4.30	
70	46VR070	Majuwa - Myalpokhari - Bharse Road	10.51			10.51	-	10.51	
71	46VR071	Baletaksar - Ullikhola Road	10.59			10.59	-	10.59	
72	46VR072	Banjpokhara - Bokhar - Manbang Road	5.98			5.98	-	5.98	
73	46VR073	Pani Tanki - Thamidada - Digam - Banjhakot Road	5.66			5.66	-	5.66	
74	46VR074	Satnare - Digam - Pipalmeta Road	10.20			10.20	-	10.20	
75	46VR075	Gwagha - Arukharka - Bareng Road	3.73			3.73	-	3.73	
76	46VR076	Gobindasthan - Thaple Lek Road	3.49			3.49	-	3.49	
77	46VR077	Lumdhi-Eksingha-Pipaldanda-Dhand-Hansara Campus Road	6.81			6.81	-	6.81	
78	46VR078	Kaule - Arunga Bazar Road	2.27			2.27	-	2.27	
79	46VR079	Gwadi - Lamjikot - Bangha Road	6.76			6.76	-	6.76	
80	46VR080	Aam Pokhara - Lamakharka - Jhamadi - Talkhola Road	6.95			6.95	-	6.95	
81	46VR081	Ratamata - Taal Khola - Gwadi - Lokma - Beltari Road	7.75			7.75	-	7.75	
82	46VR082	Gwadi - Kondra - Bhanjyang - Rimuwa Road	3.44			3.44	-	3.44	
83	46VR083	Hile - Adheri Gau Road	5.82			5.82	-	5.82	
84	46VR084	Baralwa - Rampai - Tupung - Lung Road	6.27			6.27	-	6.27	
85	46VR085	Bharse-Tribeni-Chhapchaur-Bhurtung-Tolakot Road	10.07			10.07	-	10.07	
86	46VR086	Purtighat - Lapurtung - Marleng - Gabde Road	8.40			8.40	-	8.40	
87	46VR087	Purtigha-Kudapani-Khaniyapata-Bhurtung-Bareng	7.81			7.81	-	7.81	
88	46VR088	Litungau Road	1.54			1.54	-	1.54	
89	46VR089	Kaphal Gau Road	1.78			1.78	-	1.78	
90	46VR090	Purtighat - Jukhum - Chalise - Chiyan - Phoksing Rpad	10.96			10.96	-	10.96	
91	46VR091	Lumpek - Simi - Purtighat Road	7.38			7.38	-	7.38	
92	46VR092	Limgha - Budhi Satyawati Road	2.85			2.85	-	2.85	
93	46VR093	Hile Dada - Beltari Road	6.11			6.11	-	6.11	
94	46VR094	Lumpek - Jayakhani - Nayakhani Road	1.86			1.86	-	1.86	
95	46VR095	Ding - Giduwa - Gaskot Road	5.55			5.55	-	5.55	
96	46VR096	Harmichaur-Deurali-Bhayekot-Bisauna-Arbeni Road	12.22			12.22	-	12.22	
	96	Total	590.47	-	-	590.47	-	590.47	-





Overall Road Inventory (DIM)

No. of Roads	Road Class	Total length; km	Black Top; km	Gravel; km	Earthen; km	All weather	Fair weather	New Construction
	Strategic Road network	235.89	108.59	2.30	7.56	-	7.56	
	Urban Roads	-	-	-	25.72	-	25.72	
38	District Road core network	410.45	72.63	23.74	3.09	-	3.09	
146	Village Roads (Tracked and Untracked)	898.91	-	-	3.92	-	3.92	8.57
	Total	1,545.26	181.22	26.04	6.19	15.61	1,337.99	8.57

District Road Core Network (DRCN)

SN	Road Code	Name of Road	Total length; km	Black Top; km	Gravel; km	Earthen; km	All weather	Fair weather	New Construction	VDCs/Municipality Passes
1	47DR001	Amalabas-Pelabas-Bhuwanpokhari VDC	7.56			7.56	-	7.56		Chhahara, Bhuwanpokhara
2	47DR002	Chhahara-Juthapauwa-Satyabati	25.72			25.72	-	25.72		Chhahara, Juthapauwa, Satyawati
3	47DR003	Satyabati-Baldengadhi	3.09			3.09	-	3.09		Satyabati, Baldengadhi
4	47DR004	Dhajabanne-Somadi VDC	3.92			3.92	-	3.92		Chhahara, Somadi
5	47DR005	Kusumkhola-Mainadi-Mujhung VDC	9.02			9.02	-	9.02		Kusumkhola, Maimadi, Mujhung
6	47DR006	Batase-Pheka	6.19			6.19	-	6.19		Palungmainadi, Phek
7	47DR007	Harthok-Chhahara VDC	15.61	15.61			15.61	-		Khasyoli, Kusumkhola, Palungmainadi, Mujhung, Chhahara
8	47DR008	Khaseuli-Deurali-Siddheshwor VDC	20.99		1.53	19.46	1.53	19.46		Khasyoli, Deurali, Siddheshwor
9	47DR009	Deurali-Khyaha	6.58			6.58	-	6.58		Deurali, Khyaha
10	47DR010	Batasedanda-Bauwaghuma	7.70			7.70	-	7.70		Tansen N.P. Pokharathok, Bauwaghuma
11	47DR011	Dumre-Bhaisikatta-Wangsurung (Thimure)	8.87			8.87	-	8.87	3.06	Masyam, Thimure
12	47DR012	Dumre-Masyam	6.97			6.97	-	6.97		Masyam
13	47DR013	Dovan-Kachal	16.00		7.55	8.45	7.55	8.45		Dovan, Kachal
14	47DR014	Bulhake-Khanigaun	3.20		0.61	2.60	0.61	2.60		Chappani, Khanigaun
15	47DR015	Tansen Ring Road-Barangdi VDC	4.05			4.05	-	4.05		Barangdi
16	47DR016	Brindaban-Telgha VDC	1.66			1.66	-	1.66		Madanpokhara, Telgha
17	47DR017	Nayapati-Madanpokhara VDC	1.34			1.34	-	1.34		Madanpokhara VDC
18	47DR018	Bastari-Jhadewa-Gothadi	30.03	7.79	10.75	11.49	18.54	11.49		Tansen, Madanpokhara, Kaseni, Rupse, Jhadewa, Kaseni, Gothadi
19	47DR019	Charchare-Koldanda	8.96			8.96	-	8.96		Masyam, Koldanda
20	47DR020	Chilangdi-Chappani-Garandada	11.29	2.53	0.74	8.02	3.27	8.02		Chappani, Darlamdanda
21	47DR021	Maulibhanjyang-Gunga-Mijare	3.95			3.95	-	3.95		Darlamdanda, Yamgha
22	47DR022	Chilangdi-Bagnas-Nayarchautari-Khanichhap	7.05			7.05	-	7.05		Chappani, Nayarnamtales
23	47DR023	Dharampani-Pokharathok VDC	0.58	0.58			0.58	-		Pokharathok
24	47DR024	Lasune-Khokhola	1.98			1.98	-	1.98		Pipaldanda
25	47DR025	Aryabhanjyang-Rampur	47.62	46.13	1.49		47.62	-		Nayarnamtales, Chidipani, Humin, Tahu, Birkot, Khaliban, Siluwa, Galdha, Darchha, Rampur
26	47DR026	Jhadewa-Rahabas	6.65			6.65	-	6.65		Jhadewa, Gothadi, Rahabas
27	47DR027	Tanhu-Ombhanjyang-Kitani-Bhanjyangthok/Foksingkot	4.14			4.14	-	4.14	5.51	Tahu, Phosingkot

SN	Road Code	Name of Road	Total length; km	Black Top; km	Gravel; km	Earthen; km	All weather	Fair weather	New Construction	VDCs/Municipality Passes
28	47DR028	Humin-Devinagar-Jalpa-Bahadurpur	22.58			22.58	-	22.58		Humin, Devinagar, Jalpa, Bahadurpur
29	47DR029	Serkabas-Heklang	3.73			3.73	-	3.73		Tahu, Haklang
30	47DR030	Humin-Ringneraha-Jyamire	28.38			28.38	-	28.38		Devinagar, Jalpa, Ringneraha, Jyamire
31	47DR031	Barbhaniyang-Khaliban	2.82			2.82	-	2.82		Khaliban
32	47DR032	Siluwa-Archale	13.25			13.25	-	13.25		Siluwa, Archale
33	47DR033	Bejhadh-Darchha	1.07		1.07		1.07	-		Rampur, Darchha
34	47DR034	Beldanda-Galdhaphant-Kathaidanda	3.97			3.97	-	3.97		Galdha
35	47DR035	Beldanda-Dhunganabesi-Mityal	14.59			14.59	-	14.59		Galdha, Mityal
36	47DR036	Dhunganabensi-Kyangrung-Jhirubas	13.97			13.97	-	13.97		Galdha, Jhirubas
37	47DR037	Khoptar-Kirtipur-Panthe-Sahalkot	16.91			16.91	-	16.91		Darchha, Gadakot, Sahalkot
38	47DR038	Bhalayatar-Phurkechaur-Anandibhaniyang-Bakamalang	18.47			18.47	-	18.47		Gandakot, Bakamalang
	38	Total	410.45	72.63	23.74	314.08	96.37	314.08	8.57	

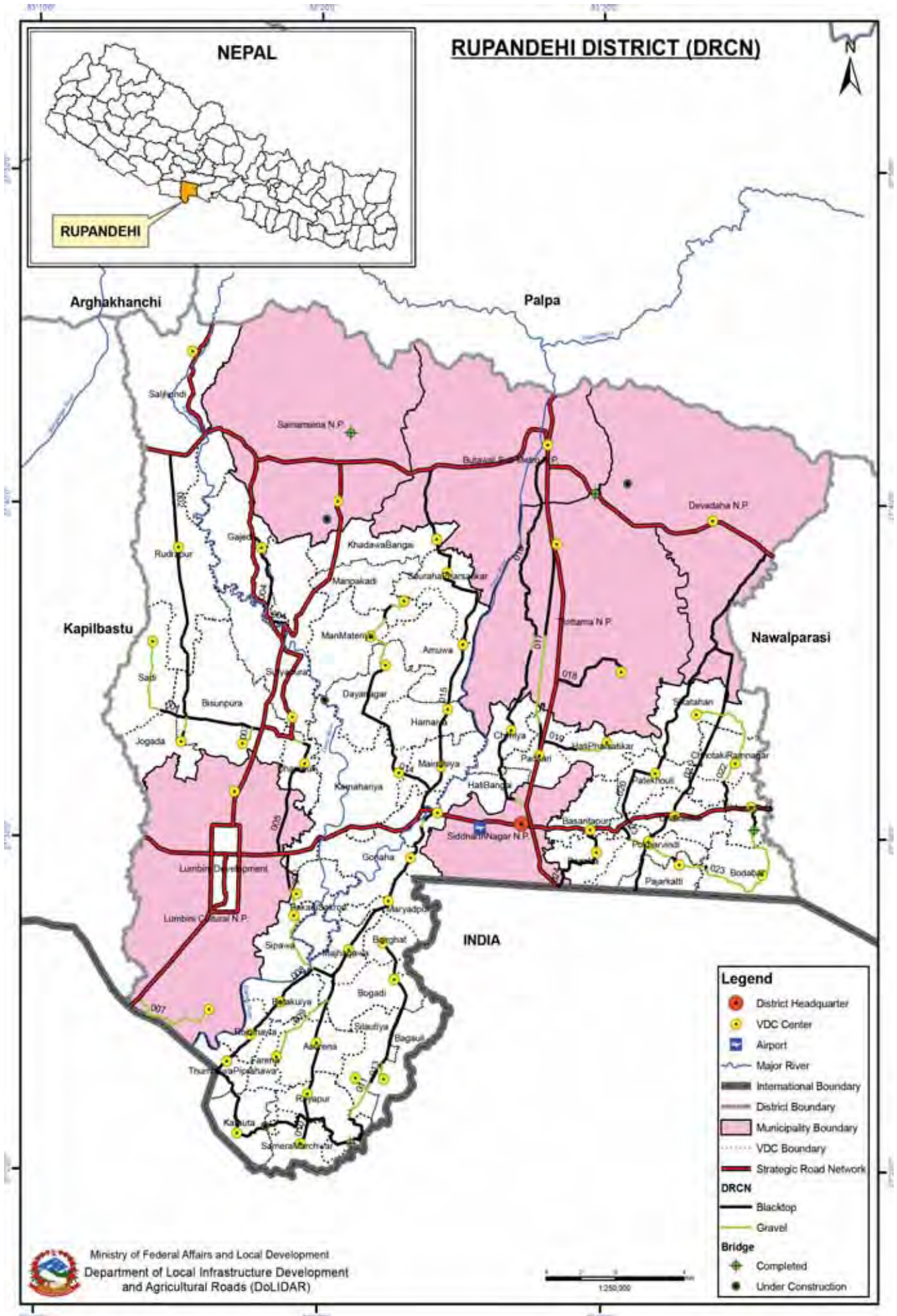
Village Roads

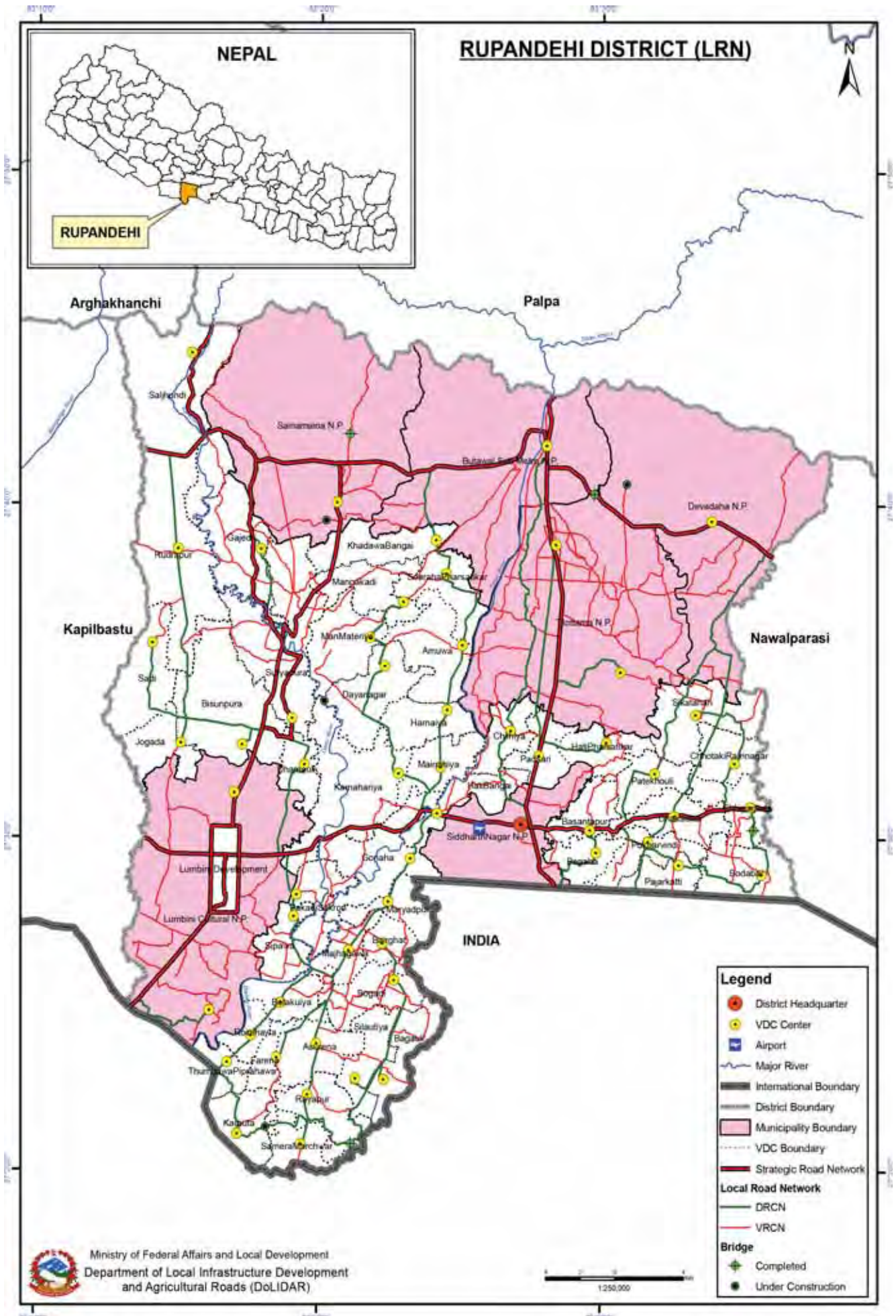
SN	Code	Name of Road	Total length; km	Black Top; km	Gravel; km	Earthen; km	All weather	Fair weather	New Construction
1	47VR001	Bhuwanpokhari-Talpokhara-Argkhanchhi	12.06			12.06	-	12.06	
2	47VR002	Argali-Ranighat Ramdi-Pipaldanda - Genjha -Rampur-Raikabhaniyang	7.14			7.14	-	7.14	
3	47VR003	Aryabhaniyang-Chaupari (Khanichhap)	12.07			12.07	-	12.07	
4	47VR004	Barbhaniyang-Ratamata	7.19			7.19	-	7.19	
5	47VR005	Batase-Palung-Lumbas-Budhikot- Kachal	11.44			11.44	-	11.44	
6	47VR006	Bhalebas-Chhap-Pipaldanda-Kokal	4.74			4.74	-	4.74	
7	47VR007	Bhuwanpokhari (Pelabas)-Balgha-Argkhanchhi	5.53			5.53	-	5.53	
8	47VR008	Birkot-Geja	4.91			4.91	-	4.91	
9	47VR009	Khanigaunt(Deurali)-Dailatung	5.62			5.62	-	5.62	
10	47VR010	Dhajabanne-Tansingal-Sardewa	8.52			8.52	-	8.52	
11	47VR011	Chharaha-Dagil-Hariantp-Argkhanchhi	4.80			4.80	-	4.80	
12	47VR012	Garadada-Ramdi	3.65			3.65	-	3.65	
13	47VR013	Chuchebari-Madanpokhara- (Bahunkhola)	1.59			1.59	-	1.59	
14	47VR014	Deurali-Arkhalidanda-Hattilek-Purbakhola	4.99			4.99	-	4.99	
15	47VR015	Dhowadi-Marsidanda-Khokkhola	4.74			4.74	-	4.74	
16	47VR016	Dumre-Rajawai-Harthok	7.64			7.64	-	7.64	
17	47VR017	Gobarandi-Satyawati-Jagat (Gothadi)	14.28			14.28	-	14.28	
18	47VR018	Hatiya(Bhairabsthan)-Bharkot	3.30			3.30	-	3.30	
19	47VR019	Holandi-Setipokhari-Dhungakhani (Tansen-Tamghas Bypass)	1.82			1.82	-	1.82	
20	47VR020	Humin-Bagchaur-Kharebas-Tari	11.07			11.07	-	11.07	
21	47VR021	Jabgadi-Lamdikhola-Arkhalidanda-Purbakhola	20.32			20.32	-	20.32	
22	47VR022	Jhigamara-Ratamata-Chahala-Juthapauwa	20.55			20.55	-	20.55	
23	47VR023	Jhumsa-Jyamire-Damar-Jagat	20.40			20.40	-	20.40	
24	47VR024	Jhumsa-Masyam (Hatiya)	5.64			5.64	-	5.64	
25	47VR025	Keladi-Rajghara-Sitakunda-Dhunganadensi	9.62			9.62	-	9.62	
26	47VR026	Khadar-Dundada-Husikot-Nawalparasi	5.44			5.44	-	5.44	
27	47VR027	Khahare-Badhabari-Buddhikot	3.26			3.26	-	3.26	

SN	Code	Name of Road	Total length; km	Black Top; km	Gravel; km	Earthen; km	All weather	Fair weather	New Construction
28	47VR028	Khaliban-Jabgadi-Bhangere-Gejha-Hosdi	7.17			7.17	-	7.17	
29	47VR029	Deurali-Manabhag	6.63			6.63	-	6.63	
30	47VR030	Khokhola-Chidipani-Phedidhora	4.90			4.90	-	4.90	
31	47VR031	kiyaha-dammak	3.67			3.67	-	3.67	
32	47VR032	Khokhola-Ombhanjyang	12.25			12.25	-	12.25	
33	47VR033	Baughpokharathok-Birpokhara-Jorte	7.42			7.42	-	7.42	
34	47VR034	Pakluwa-Gorsad-Bahakhok Phedi (Madiphat Ring Road)	7.92			7.92	-	7.92	
35	47VR035	Saljhandi-Juthapauwa-Sunguredhunga	5.63			5.63	-	5.63	
36	47VR036	Mityal-Arungskhola	20.06			20.06	-	20.06	
37	47VR037	Jagat-Bhutuke-Mahalpokkhari-(Sunawal)	9.78			9.78	-	9.78	
38	47VR038	Jagat-Hyakbari-Thansing	6.99			6.99	-	6.99	
39	47VR039	Jalpa VDC Link Road	0.32			0.32	-	0.32	
40	47VR040	Madanpokhara-Tinpple-Amlihan	6.45			6.45	-	6.45	
41	47VR041	Manbhag-Arsaudi-Amile-Pharsatakura	11.66			11.66	-	11.66	
42	47VR042	Masyam-Janitlung-Marambot-Patal-Kerabari	11.89			11.89	-	11.89	
43	47VR043	Maulibhanjyang-Dansinga	3.03			3.03	-	3.03	
44	47VR044	Mauwadada-Amdada-Abal	6.17			6.17	-	6.17	
45	47VR045	Mehaldhap-Salledhar-Tindhare-Argkhanchhi-Panena	3.69			3.69	-	3.69	
46	47VR046	Meldhara-Ghorbanda	2.83			2.83	-	2.83	
47	47VR047	Mityal-Jhurubas VDC	4.82			4.82	-	4.82	
48	47VR048	Nayapati-Damkada	4.23			4.23	-	4.23	
49	47VR049	Parbas-Tinpple-Jukiya-Bohkhar	7.69			7.69	-	7.69	
50	47VR050	Pipaldada-Jheskang-Namtaha-Titeni	3.80			3.80	-	3.80	
51	47VR051	Raika-Anandibhanjyang-Rupsebanjyang	13.44			13.44	-	13.44	
52	47VR052	Raksebanjyang-Bhaluwa-Sahaikot	10.04			10.04	-	10.04	
53	47VR053	Ranibagiya-Dahari Gaun	1.59			1.59	-	1.59	
54	47VR054	Sarahitar-Eklebar-Harnetar	9.27			9.27	-	9.27	
55	47VR055	Sarai-Bahundada-Sarapkot-Olesh	10.25			10.25	-	10.25	
56	47VR056	Serkabas-Furungdi-Lame	6.43			6.43	-	6.43	
57	47VR057	Setipokhari-Bokhar-Bhaluban	22.72			22.72	-	22.72	
58	47VR058	Syaulibazzar-Phurkechaur	5.49			5.49	-	5.49	
59	47VR059	Tahu-Rambadevi(Tourist Way)	1.11			1.11	-	1.11	
60	47VR060	Barangdi VDC Bldg-KhaniGaun-Kallabari-Tankichaur	5.67			5.67	-	5.67	
61	47VR061	Tansen(Batase)-Awal-Ranighat	12.64			12.64	-	12.64	
62	47VR062	Tokse-Lamdi-Shikhardanda-Mandran	7.48			7.48	-	7.48	
63	47VR063	Darunga-Darlankali	5.56			5.56	-	5.56	
64	47VR064	Debgir-Devinagar	5.71			5.71	-	5.71	
65	47VR065	Batase - Dhustung - Kachal	9.31			9.31	-	9.31	
		Sub-Total of GPS Tracked - Village Roads	508.05	-	-	508.05	-	508.05	-
GPS Untracked -Village Roads									
66	1	Ghothadi-Khaireni	12.00			12.00	-	12.00	
67	2	Bhaughagumba-Chherlung	7.30			7.30	-	7.30	
68	3	Kiteni-Ranibas-Sardikhola	5.86			5.86	-	5.86	
69	4	Masyam-Dhustung(Batase)	7.00			7.00	-	7.00	

SN	Code	Name of Road	Total length; km	Black Top; km	Gravel; km	Earthen; km	All weather	Fair weather	New Construction
70	5	Archale-Sindur(Jyamire)	3.25			3.25	-	3.25	
71	6	Mijarre-Darpuk	6.05			6.05	-	6.05	
72	7	Mujhung-Amalabas	8.98			8.98	-	8.98	
73	8	Pelabas-Balgha-Aghakhanchi	2.47			2.47	-	2.47	
74	9	Charchare-Biskundanda-Sarahitar	10.00			10.00	-	10.00	
75	10	Heklang-Chyamling	1.27			1.27	-	1.27	
76	11	Deurali-Hattile-Purvakhola	10.00			10.00	-	10.00	
77	12	Ghobarbandi-Satyabati-Jagat	3.72			3.72	-	3.72	
78	13	Gahater-Anderikhola-Sardewa	4.00			4.00	-	4.00	
79	14	Rahabas-Mareti(Dumkibas)	8.35			8.35	-	8.35	
80	15	Saljhandi-Budidamar-Satyabati	8.00			8.00	-	8.00	
81	16	Porakne-Ghorikharka-Batase	8.13			8.13	-	8.13	
82	17	Deurali-Hattilake	5.00			5.00	-	5.00	
83	18	Sardewa-Satmure	1.00			1.00	-	1.00	
84	19	Pyakluk-Gahaitar-Ratmata	3.00			3.00	-	3.00	
85	20	Jarbadi-Chilangdi	3.00			3.00	-	3.00	
86	21	Damara-Litipiring	3.00			3.00	-	3.00	
87	22	Rampur-Laudhapani-Gahate	16.00			16.00	-	16.00	
88	23	Aryabhanjyang-Pokharathok-Damkada	13.00			13.00	-	13.00	
89	24	Khahare-Bhimad	5.00			5.00	-	5.00	
90	25	Rajawai-Bhangtari-Kusumkhola	7.00			7.00	-	7.00	
91	26	Amile-Kamera-Baisaka-Rukha	5.00			5.00	-	5.00	
92	27	Pantar-Sworlek-Khayarghari	5.00			5.00	-	5.00	
93	28	Amaulidargha-Nisdikhola-Kagatidanda	5.00			5.00	-	5.00	
94	29	Tanhu-Ghorpalchhap	3.00			3.00	-	3.00	
95	30	Koshdunga-Phurungdi	4.00			4.00	-	4.00	
96	31	Tansen-Dhurbaghat	3.00			3.00	-	3.00	
97	32	Bhendichaur-Matindanda-Sankar	5.00			5.00	-	5.00	
98	33	Kusumkhola-Naitole	4.00			4.00	-	4.00	
99	34	Khyaha(Shantichaur)-Argali	1.00			1.00	-	1.00	
100	35	Tinlakuri-Bajhabhulke-Jorte	3.00			3.00	-	3.00	
101	36	Bohakhar-Bharkot-Majuwa	1.50			1.50	-	1.50	
102	37	Gorkhekot-Bulthake	3.00			3.00	-	3.00	
103	38	Deurali-Bhulkhola-Sardewa	5.00			5.00	-	5.00	
104	39	Chhatrabas-Tunitbot-Sapakthum	4.00			4.00	-	4.00	
105	40	Chandibhanjyang-Khayartung-Namikuwa	5.00			5.00	-	5.00	
106	41	Kantipokhara-Masar-Dumripokhara	4.00			4.00	-	4.00	
107	42	Dumripokhara-Deurali-Laghuwa	6.00			6.00	-	6.00	
108	43	Tallo Koldanda-Garandanda-Ramdi	3.00			3.00	-	3.00	
109	44	Chuchebari-Sirsire-Bhahunkhola-Tintiaap	3.41			3.41	-	3.41	
110	45	Bahadurpur-Okharigauda-Dumkibas	3.00			3.00	-	3.00	
111	46	Parbas-Ganashala-Barpokhara	2.00			2.00	-	2.00	
112	47	Chuchebari-Dholemidanda-Gundrekholisa-Kharkedada-Tintianp-Dithindada-Mandabat Campus	2.00			2.00	-	2.00	
113	48	Chhatiwani-Dharampani-Pokharathowk-Naubise	3.00			3.00	-	3.00	

SN	Code	Name of Road	Total length; km	Black Top; km	Gravel; km	Earthen; km	All weather	Fair weather	New Construction
114	49	Aryabhanjyang-Pokharathowk-Thatiya-Damkada	3.00			3.00	-	3.00	
115	50	Pelabas-Jhirubas-Taipokhara	3.00			3.00	-	3.00	
116	51	Budhidamar-Sukadamar-Gahate	1.00			1.00	-	1.00	
117	52	Hariaap Phant-Amile	3.00			3.00	-	3.00	
118	53	Bhalukhan-Mujhung-Chheuparan-Tansingabal	2.00			2.00	-	2.00	
119	54	Havapani(Mujhung)-Magal-Chorbot-Golangsa-Dairindada	4.00			4.00	-	4.00	
120	55	Deudi-Khatung-Mujhung	5.00			5.00	-	5.00	
121	56	Jaukharka-Gagre-Bhasaha-Balgha	2.00			2.00	-	2.00	
122	57	Budhidamar-Khursane-Satyawati	5.00			5.00	-	5.00	
123	58	Bajadi-Kokaldhara-Somadi	5.00			5.00	-	5.00	
124	59	Kafalbuta-Mauwachaur-Chahala	5.00			5.00	-	5.00	
125	60	Chandibhanjyang-Bhulke-Jorte	8.00			8.00	-	8.00	
126	61	Mauwadanda-Chuidigumha	8.00			8.00	-	8.00	
127	62	Nayar-Thuliukali	2.00			2.00	-	2.00	
128	63	Rip-Kebarachidi-Ghiusibas	5.00			5.00	-	5.00	
129	64	Satigha-Chappani-Deuralidanda	3.00			3.00	-	3.00	
130	65	Sapaude-Magaran-Archale	2.00			2.00	-	2.00	
131	66	Ghorbanda-Thulachaur-Piple-Beltari	6.00			6.00	-	6.00	
132	67	Charchare-Koldanda-Dhikurabhanjyang	5.00			5.00	-	5.00	
133	68	Dumre-Sundanda-Telgha-Aamdanda	9.00			9.00	-	9.00	
134	69	Sera-Tilpur-Gandhakhik	9.00			9.00	-	9.00	
135	70	Panthe-Anandibhanjyang	5.00			5.00	-	5.00	
136	71	Kirtipur-Oireghat-Tunibhanjyang	8.00			8.00	-	8.00	
137	72	Chhahara-Golangsa-Dainadanda-Taltung	5.00			5.00	-	5.00	
138	73	Badhbari-Budhikot	1.74			1.74	-	1.74	
139	74	Dhustung-Kachal	4.69			4.69	-	4.69	
140	75	Rajawai-Harthok	6.36			6.36	-	6.36	
141	76	Badhabari-Budhikot	2.74			2.74	-	2.74	
142	77	Setipokhari-Dhungakhani	4.28			4.28	-	4.28	
143	78	Maulibhanjyang-Dansinga	1.97			1.97	-	1.97	
144	79	Birpokhara-Jorte	3.58			3.58	-	3.58	
145	80	Marsidanda-Khokhola	1.26			1.26	-	1.26	
146	81	Tansen Ring Road-Barangdi VDC	5.95			5.95	-	5.95	
81		Sub-Total of Village Road without GPS Tracking	390.86	-	-	390.86	-	390.86	-
146		Total	898.91	-	-	898.91	-	898.91	-





Overall Road Inventory (DIM)

No. of Roads	Road Class	Total length; km	Black Top; km	Gravel; km	Earthen; km	Gravel; km	Fair weather	Earthen; km	All weather	Fair weather	New Construction
	Strategic Road network	165.05	141.05	14.50	9.50	155.55	9.50				
	Urban Roads	-	-	-	-	-	-	-	-	-	-
24	District Road core network	268.44	204.41	64.03	-	268.44	-	-	-	-	-
117	Village Roads (Tracked and Untracked)	517.08	71.88	426.09	19.11	497.97	19.11				
	Total	950.56	417.34	504.62	28.61	921.96	28.61				

District Road Core Network (DRCN)

SN	Road Code	Name of Road	Total length; km	Black Top; km	Gravel; km	Earthen; km	All weather	Fair weather	New Construction	VDCs/Municipality Passes
1	49DR001	Jharbaira-Lundihawa-Jogada Road	7.36	2.01	5.35	-	7.36	-		Sadi, Jogada, Bishnupura
2	49DR002	Fireline-Lumbini Road	19.51	19.51	-	-	19.51	-		Bishnupura, Rudrapur
3	49DR003	Bisnupura VDC centre link Road	1.44	-	1.44	-	1.44	-		Bishnupura
4	49DR004	Bansagadhi-Gajedi-Suryapura Road	5.35	5.35	-	-	5.35	-		Suryapura, Gajedi
5	49DR005	Mahajitdiya-Dhamauli-Suryapura Road	7.98	7.21	0.77	-	7.98	-		Lumbini sanskritik municipality, Dhamauli
6	49DR006	Jhulenipur-Piparaia-Sipawa-Dui Muhan Road	7.65	2.02	5.63	-	7.65	-		Lumbini sanskritik municipality, Sakran Pakadi, Sipuwa
7	49DR007	Odwaliya-Bhabai-Aama Road	6.06	-	6.06	-	6.06	-		Ama
8	49DR008	Bhaingaiya-Thu, Piprahawa-Karaula-Semrai Road	19.32	19.12	0.20	-	19.32	-		Semara, Karaula, Thumwapiarhawa, Rohinhawa, Betkuia, Majhagawa
9	49DR009	Ramnagar-Ferana Road	4.59	-	4.59	-	4.59	-		Betkuia, Asurana
10	49DR010	Hati Bangai-Semra-Khairaghat Road	21.53	21.16	0.37	-	21.53	-		Semara, Rayapur, Asurana, Bogadi, Majhagawa, Maryadpur, Hattibangai
11	49DR011	Tunihawa-Mukundgadh-Rayapur-Semera Road	17.39	14.33	3.06	-	17.39	-		Bairghat, Bogadi, Bagauli, Silautiya, Rayapur
12	49DR012	Silautiya VDC centre link Road	1.45	-	1.45	-	1.45	-		Silautiya
13	49DR013	Bagauli VDC centre link Road	1.08	-	1.08	-	1.08	-		Bagauli
14	49DR014	Kutta-Chhapiya-Bambhusadi-Manmatriya-Sau, Parsatkar Road	15.59	10.69	4.90	-	15.59	-		Maibahiya, Kamhariya, Dayanagar, Manmatriya, Manpakadi
15	49DR015	Tamnagar-Bethari Road	22.27	22.27	-	-	22.27	-		Gonaha, Mainahiya, Hamaiya, Amawa, Pharsatkar, Khadwa Bangai, Butwal municipality
16	49DR016	Basdiwa-Bawankoti-Karaiya-Denganagar-Devinagar Road	23.18	21.52	1.66	-	23.18	-		Siddharthanagar municipality, Hattibangai, Chilhuya, Tilottama municipality, Butwal municipality
17	49DR017	Divertole-Thutipal Road	11.69	6.82	4.87	-	11.69	-		Padsari, Chilhuya, Tilottama municipality
18	49DR018	Madhawaliya-Bhutaha Road	5.10	5.10	-	-	5.10	-		Tilottama municipality, Gangawaliya
19	49DR019	Thutipal-Hati Parsatkar Road	4.13	2.02	2.11	-	4.13	-		Padsari, Hatipharsatkar
20	49DR020	Pathkuuli-Lothpura-Gauri-Sishamiya-Partitole-Ramnagar Road	12.76	12.76	-	-	12.76	-		Dhakadhai, Patakhauli, Siktahan, Devdaha municipality
21	49DR021	Bhagwanpur(Aamuwa)-Dhakdhai-Khairani Road	22.75	22.75	-	-	22.75	-		Pajarkati, Pokharbhandi, Dhakadahi, Patakhauli, Chhipagadh, Chhotki Ramnagar, Siktahan
22	49DR022	Parasi-Chhipagadh-Jamuhani-Betwaliya-Shalduhniya-Shankarpur-Pragatinagar-Shiktahan-Dholbajuwa Road	8.64	1.64	7.00	-	8.64	-		Dhakadahi, Chhipagadh, Chhotki Ramnagar, Siktahan

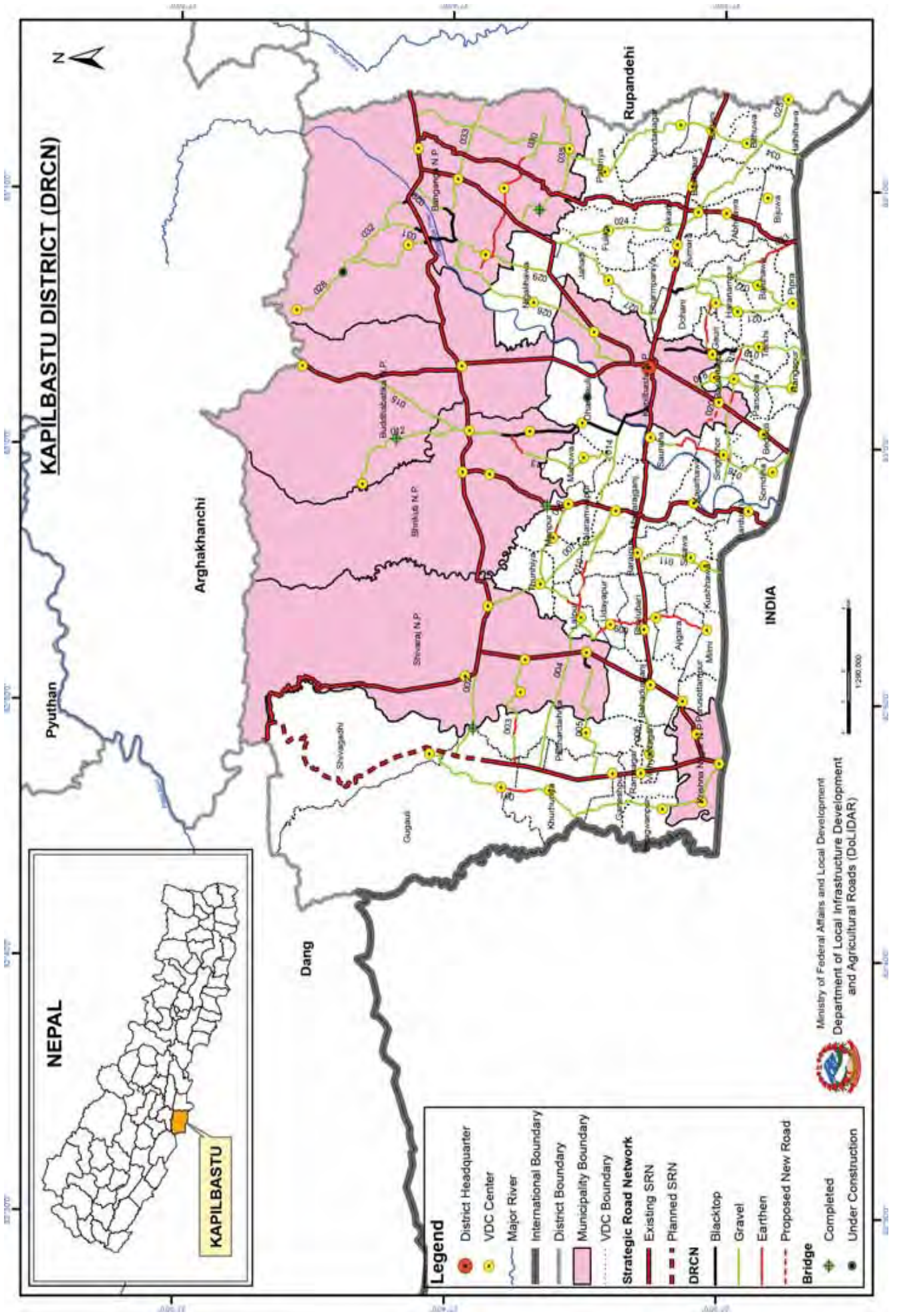
SN	Road Code	Name of Road	Total length; km	Black Top; km	Gravel; km	Earthen; km	All weather	Fair weather	New Construction	VDCs/Municipality Passes
23	49DR023	Baikunthapur-Bodarbar-Buchi Bhansar-Barewa Road	15.90	2.42	13.49	-	15.90	-		Dhakadahi, Pokharbhindi, Pajarkati, Bodarbar, Chhipagadh
24	49DR024	Belahiya-Bagaha-Basantapur Road	5.70	5.70	-	-	5.70	-		Siddarthnagar municipality, Bagaha, Basantapur
	24	Total	268.44	204.41	64.03	-	268.44	-	-	

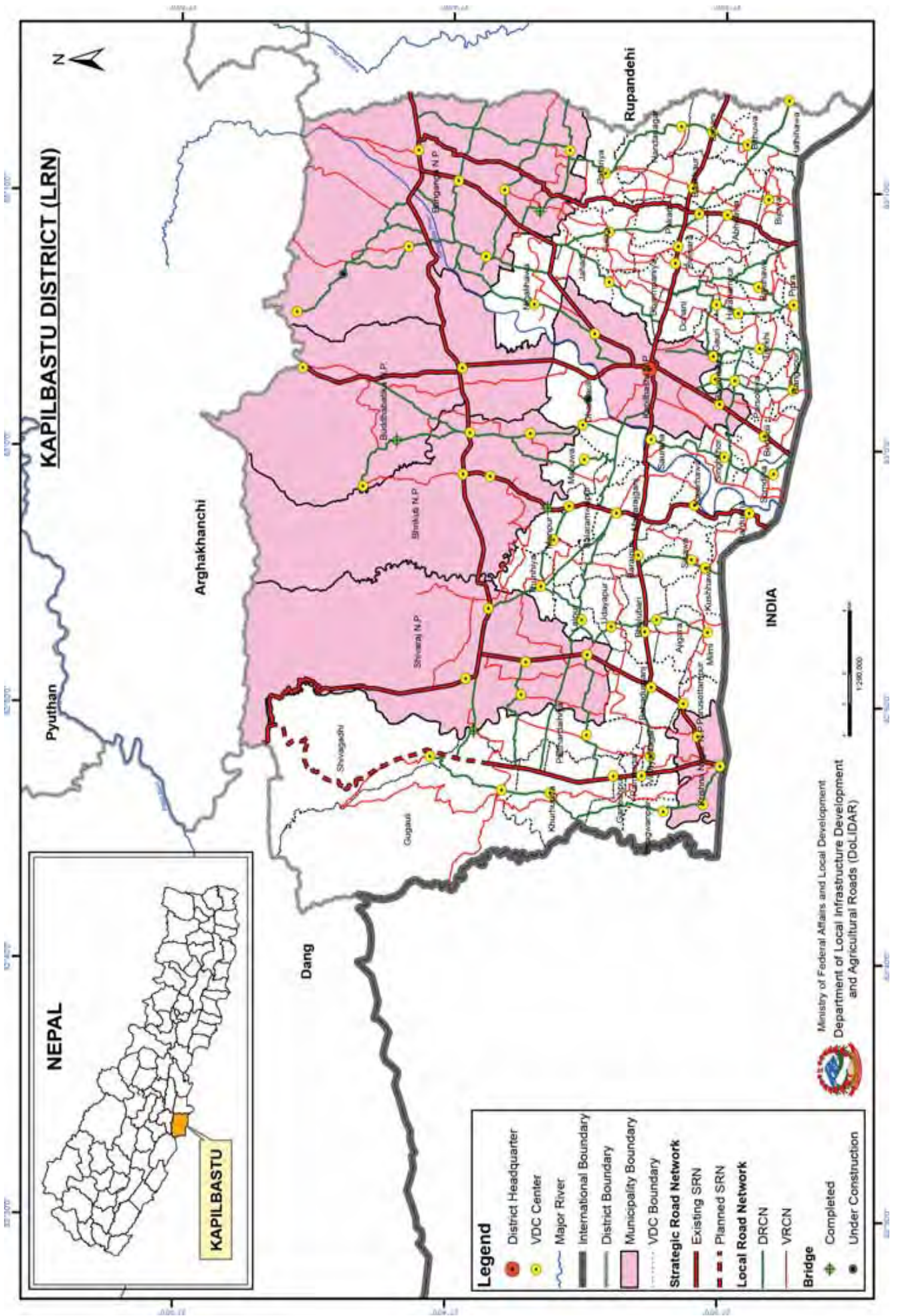
Village Roads (VRCN)

SN	Code	Name of Road	Total length; km	Black Top; km	Gravel; km	Earthen; km	All weather	Fair weather	New Construction
1	49VR001	Ramapur-Laudhapani-(Arghakhanchi) Road	10.10			10.10	-	10.10	
2	49VR002	Parroha-Kachal(Pipal) Road	6.85		6.85		6.85	-	
3	49VR003	Ranaura - Jharamaira Road	1.83		1.83		1.83	-	
4	49VR004	Bolbam Ring Road Road	2.06		2.06		2.06	-	
5	49VR005	Semalari-Seruwa Road	5.71		5.71		5.71	-	
6	49VR006	Kothi nadi-Bhaisahi-Semlar Road	21.97		21.97		21.97	-	
7	49VR007	Ramwapur-Suryapura Road	10.55		10.55		10.55	-	
8	49VR008	Buddhanagar-Serawa-Kiseli-Suryapura Road	6.03		6.03		6.03	-	
9	49VR009	Pipaldanda-Chaudhary Ghola-Danapur Road	6.86		6.86		6.86	-	
10	49VR010	Lakhan Chowk (Rudrapur)-Gaidataa Road	7.44		7.44		7.44	-	
11	49VR011	Baikunthapur-Budhbare-Buchi Bhansar-Barewa Road	1.84		1.84		1.84	-	
12	49VR012	Kadali Danda-Kha. Bangat-Manmateria-Suryapura	10.34		10.34		10.34	-	
13	49VR013	Shantinbazar-Bishaurya-GulhariyaChowk-Suryapu Chowk Road	4.75		4.75		4.75	-	
14	49VR014	Rudrapur-Gaddihawataal-Suryapur Road	8.84		8.84		8.84	-	
15	49VR015	Bhagalpur-Bakuli- Sisawa Road	4.56		4.56		4.56	-	
16	49VR016	Pathardanda-Pachim Amuwa-Banbuse Thana-Suryapura Road	15.21	15.21			15.21	-	
17	49VR017	Sisuwa-Madhuwari-Dayanagar-Chhapiya Road	5.44		5.44		5.44	-	
18	49VR018	Lundihawa-Maraina-Maglaha Road	6.53		6.53		6.53	-	
19	49VR019	Akala Chowk-Masina Chowk Road	3.30		3.30		3.30	-	
20	49VR020	Jayanagar-Khungain-Kewataliya-Duiwuhaughat Road	12.52		9.75	2.77	9.75	2.77	
21	49VR021	Amari-siwawala-kirtipur Road	3.27		3.27		3.27	-	
22	49VR022	Siwalawa-Thulo Mahuwari-Sanu Mahuwari Road	2.67		2.67		2.67	-	
23	49VR023	Bhagawanpur Graawo-health post-Lumbini Road	2.06		2.06		2.06	-	
24	49VR024	Kalidaha-Aama-Ardaula-Paisiya Road	7.23		7.23		7.23	-	
25	49VR025	Danab nadi-Babae chauoki-Sunaul Road	1.49		1.49		1.49	-	
26	49VR026	Bhawandari chok-Arjamakute Road	1.24		1.24		1.24	-	
27	49VR027	Bhagawanpur-Nandanagar Road	3.02		3.02		3.02	-	
28	49VR028	Sipawa 3-parasur-Bogadeya Road	2.78		2.78		2.78	-	
29	49VR029	Dhue muhan bogadeya-Sipawa Road	1.03		1.03		1.03	-	
30	49VR030	Mahilwar-Laxmipur-Jamulhe Road	4.20		4.20		4.20	-	
31	49VR031	Thutipal-Hati Pharsatikar Road	0.98		0.98		0.98	-	
32	49VR032	Piparpatiya chok-Piparpatiya tol-Lumbini Sadaka Sundi Road	2.55		2.55		2.55	-	
33	49VR033	4 no. chowk Surya - Kewalani - Sumeru Road	1.72		1.72		1.72	-	
34	49VR034	Ramawapur-Duimuhan Road	8.24		4.76	3.48	4.76	3.48	
35	49VR035	Rambapur - Motipur Road	4.55		4.55		4.55	-	
36	49VR036	Lukthaub - Rambapur Road	1.08			1.08	-	1.08	

SN	Code	Name of Road	Total length; km	Black Top; km	Gravel; km	Earthen; km	All weather	Fair weather	New Construction
37	49VR037	Benipurgat-Tunihawa-Maryadpur VDC Road	6.70		6.70		6.70	-	
38	49VR038	Majhagabe - Shiv Mandir - Benighat Road	1.26		1.26		1.26	-	
39	49VR039	Majhagabe - Hepo - Benighat Road	1.12		1.12		1.12	-	
40	49VR040	Tunihawa-Mukundagadh Road	3.94		3.94		3.94	-	
41	49VR041	Saharba - Bangai Chowk Road	1.61		1.61		1.61	-	
42	49VR042	Sakuwa Chowk - Shreenagar Road	2.94		2.94		2.94	-	
43	49VR043	Prasaha-Kataya-Marchabari Gaun-Khajani Road	5.28		5.28		5.28	-	
44	49VR044	Saharba - Kataya Road	1.54		1.54		1.54	-	
45	49VR045	Kataya Ward No. 6 -Dipnagar-Nawahiwa-Mahadaiya Road	2.97		2.97		2.97	-	
46	49VR046	Phulbariya-Wadawabliya-Asuraina(Chandighat)	7.00		7.00		7.00	-	
47	49VR047	Rayapur-Amuba-Khairya-Dubauliya Chauraha Road	3.52		3.52		3.52	-	
48	49VR048	Phulbariya Chowk-Khanjani Road	5.64		3.96	1.68	3.96	1.68	
49	49VR049	KadamhawaChowk-Hardi Gaun-MarchabariMai Road	1.79		1.79		1.79	-	
50	49VR050	Marchabari Mai - Kadamhawa Road	2.25		2.25		2.25	-	
51	49VR051	Marchabari Mai - Bishnupur - Kataya Road	2.34		2.34		2.34	-	
52	49VR052	Majhagawa - Kadamhawa Road	4.33		4.33		4.33	-	
53	49VR053	Moglaha-Manaura Road	4.23		4.23		4.23	-	
54	49VR054	Kewataliya-Ardauola-Ardauoli-Khungai Road	4.73		4.73		4.73	-	
55	49VR055	Phulbariya Chowk - Hardi Road	1.27		1.27		1.27	-	
56	49VR056	Rangshala Path	1.21	1.21			1.21	-	
57	49VR057	Sunoul Road-Bagaha-Basanpur Road	1.71	1.71			1.71	-	
58	49VR058	Baunthapur-Mainihawa Road	2.99		2.99		2.99	-	
59	49VR059	Dhakdaai chowk-Manoharapur Road	4.71		4.71		4.71	-	
60	49VR060	Parasi Jhuga-Lalitpur-Parsa-Piparthawa Road	5.61		5.61		5.61	-	
61	49VR061	Semrahawa-Aurahawa-lalitpur-Bodhbar Road	6.62		6.62		6.62	-	
62	49VR062	Semhawa-Bodhbar-Imalihawa Road	5.16		5.16		5.16	-	
63	49VR063	Shreeram Chowk- Gujarpuwa Tol Road	1.30		1.30		1.30	-	
64	49VR064	Danda pul-Chainpur-Daepot Road	2.40		2.40		2.40	-	
65	49VR065	Buddha Chok-Besari Road(Municipal Road)	7.81		7.81		7.81	-	
66	49VR066	Jharbaira-Lunidihawa-Jogada- Road	4.08		4.08		4.08	-	
67	49VR067	Tinau Corridor	27.07		27.07		27.07	-	
68	49VR068	Love Garden(Bishwakarma Mandir)Marchahawa-Bangai Road	4.66		4.66		4.66	-	
69	49VR069	Basdilwa-Banbhusadi Thana Road	0.81	0.81			0.81	-	
70	49VR070	Lakhani Chowk-Chilhiya-Jeetpur-Tindhena Road	2.38	0.22	2.16		2.38	-	
71	49VR071	Supauli- Tikuligad School-Rehara Gau Road	3.65		3.65		3.65	-	
72	49VR072	Kothihawa-Amarthawa Road	2.73		2.73		2.73	-	
73	49VR073	Bhlwari-Karajjiya-Paschim Pauni Road	3.65	3.65			3.65	-	
74	49VR074	Mangalapur-Kanchi Bazar-Sagrahwa Road	9.00	9.00			9.00	-	
75	49VR075	Sakrahawa-Jaypur-Khadak ma.vi. Birta-Shankarpurchowk Road	3.03		3.03		3.03	-	
76	49VR076	Kekhari village Road	3.59		3.59		3.59	-	
77	49VR077	Jamhani Tol-Kerawani Birta Road	5.64		5.64		5.64	-	
78	49VR078	Khanehibazar Rammagar-Bhaluhi Satak Road	9.26		9.26		9.26	-	
79	49VR079	Shivapur-Ganesh Nagar-MRM-Charnge-Mudabas	10.25		10.25		10.25	-	
80	49VR080	Shivapur- makrahara -Bewora sadaka Road	1.83		1.83		1.83	-	
81	49VR081	Nayamil-Premnagar-Shantinagar- Karaiya Road	5.30	5.30			5.30	-	

SN	Code	Name of Road	Total length; km	Black Top; km	Gravel; km	Earthen; km	All weather	Fair weather	New Construction
82	49VR082	Manigram-Gorkatwa Road	3.32	3.32			3.32	-	
83	49VR083	Manigram-Rohini -Khairani Road	10.64	7.95	2.69		10.64	-	
84	49VR084	Naya mill-Manigram Road	1.03		1.03		1.03	-	
85	49VR085	Nayami-Tinau River Road	1.65	1.65			1.65	-	
86	49VR086	Pahuni-12 no.-10 no.-Janakinagar Road	2.17	2.17			2.17	-	
87	49VR087	Shankarnagar devi sesthan-Naya mill Anandban "	1.83		1.83		1.83	-	
88	49VR088	Vetnari- V.D.C bulding shankarnagar Road	1.21		1.21		1.21	-	
89	49VR089	Divertole-Shiva Chowki-Shantinagar-Janabhabana School Road	4.38		4.38		4.38	-	
90	49VR090	Yogikuti-Shivapur-Semara Road	9.45	3.76	5.69		9.45	-	
91	49VR091	Sankharnagar(School Bldg.)-Shivachok-Pragatichok	2.09		2.09		2.09	-	
92	49VR092	Jyoti nagar 4 no. Road	0.90		0.90		0.90	-	
93	49VR093	Deep nagar-Janbhawana Road	0.60		0.60		0.60	-	
94	49VR094	Jagrithi nagar -Mahuwaree choka Road	1.13		1.13		1.13	-	
95	49VR095	Simara-sukuhee-Shivapur Road	0.89		0.89		0.89	-	
96	49VR096	Kuwari-Kalikaasthan Road	1.99	0.76	1.23		1.99	-	
97	49VR097	Shitalnagar-Devdaha Ma.Vi. Bishalnagar-Rohini pul "	5.44		5.44		5.44	-	
98	49VR098	Shitalnagar-Shantinagar-Bhawaniapur Road	3.72		3.72		3.72	-	
99	49VR099	Khairani-Daunne(Hill)-Gothi (Palpa) Road	6.68	3.92	2.76		6.68	-	
100	49VR100	Belwas-Motipur-Betahani Road	8.79	8.79			8.79	-	
101	49VR101	Jogikutipul-Tinau Road	1.35		1.35		1.35	-	
102	49VR102	Motipur-Barewa Chowk Road	1.89		1.89		1.89	-	
103	49VR103	Betahari-Barewa Chowk Road	2.61		2.61		2.61	-	
104	49VR104	Jharmaira Village Road	0.67		0.67		0.67	-	
105	49VR105	Murgiyya Village Road	0.87		0.87		0.87	-	
106	49VR106	Thutipal-LaxmiNagar-KerwaniBazar-Besari Road	4.71		4.71		4.71	-	
107	49VR107	Dhakhae village Road	0.98		0.98		0.98	-	
108	49VR108	Belbas(Jholungepul)-Patharganj-Mainaihiya Road	6.46		6.46		6.46	-	
109	49VR109	Mahajidiya-Dhamauli-Suryapura Road	4.72		4.72		4.72	-	
110	49VR110	Pathardanda-Pachim-Amuwa-Banbuse-Thana-Suryapura"	1.84		1.84		1.84	-	
111	49VR111	Madhawaliya-Bhutaha Road	3.21		3.21		3.21	-	
112	49VR112	Belaihiya-Bagaha-Basantipur Road	3.90		3.90		3.90	-	
113	49VR113	Ramnagar-Ferana Road	5.63		5.63		5.63	-	
114	49VR114	Hati Bangai-Semra-Khairaghat Road	1.08	1.08			1.08	-	
115	49VR115	Tunihawa-Mukundgadh-Rayapur-Semera Road	1.37	1.37			1.37	-	
116	49VR116	Kutta-Chhapiya-Banbusadi-Manmatriya-Sau.Pharsatikar Road	3.05		3.05		3.05	-	
117	49VR117	Panawi-Hati Pharsatikar Road	3.09		3.09		3.09	-	
	117	Total	517.08	71.88	426.09	19.11	497.97	19.11	-





Overall Road Inventory (DIM)

No. of Roads	Road Class	Total length; km	Black Top; km	Gravel; km	Earthen; km	All weather	Fair weather	New Construction
	Strategic Road network	232.97	148.47	65.50	19.00	213.97	19.00	
	Urban Roads	-	-	-	-	-	-	
35	District Road core network	384.75	43.63	305.73	35.39	349.36	35.39	-
71	Village Roads	559.14	14.36	393.08	151.70	151.70	247.33	
	Total	1,176.86	206.46	764.31	206.09	970.77	206.09	-

District Road Core Network (DRCN)

SN	Road Code	Name of Road	Total length; km	Black Top; km	Gravel; km	Earthen; km	All weather	Fair weather	New Construction	VDCs/Municipality Passes
1	50DR001	Krishna Nagar-Srishihawa-Gugauli-Shivagadhi Road	24.69	-	24.69	-	24.69	-	-	Krishnanagar, Sirsihawa, Bhagwanpur, Ganeshpur, Khurhuriya, Gugauli, Shivagadhi
2	50DR002	Chandrauta-Balapur- Sundaridanda Road	5.90	-	5.90	-	5.90	-	-	Shivapur, Gurgauli
3	50DR003	Dharam Nagar (Birpur)- Majhigauwa-Bishnupur-Mijhuniya-Padariya Road	8.50	-	7.02	1.48	7.02	1.48	-	Gurgauli, Pathardaihiya, Bishnupur, Birpur
4	50DR004	Rudrapur- Jagdishpur RTO Road	7.88	-	7.88	-	7.88	-	-	Khurhuriya, Pattardaihiya, Bishnupur, Birpur
5	50DR005	Jawabhari-Nibihawa-Patwar-Pathardaiya-Ganeshpur Road	9.91	1.23	8.68	-	9.91	-	-	Ganeshpur, Pattardaihiya, Bishnupur, Birpur
6	50DR006	RTO Saunahawa- Bahadurgunj Road	6.09	0.34	5.75	-	6.09	-	-	Vidhyanager, Bahadurganj
7	50DR007	Khairendrapur- Maharajgunj Road	11.00	0.24	10.76	-	11.00	-	-	Chanai, Thunhiya, Manpur, Maharajgunj
8	50DR008	Badaegaun- Manpur- Thuniya Road	6.01	-	4.89	1.11	4.89	1.11	-	Thunhiya, Manpur, Maharajgunj
9	50DR009	Karma- Jigna- Lalpur- Thuniya Road	14.83	-	5.21	9.62	5.21	9.62	-	Thunhiya, Lalpur, Udayapur, Bhalubari, Ajjgara, Milmi
10	50DR010	Rudrapur-Lalpur-Sisawa-Chamarsathiya-Maharajgunj	9.52	-	6.64	2.88	6.64	2.88	-	Maharajganj, Barapur, Udayapur, Lalur, Jawabhari
11	50DR011	Rajpur-Aurahawa-Bhanpur-Badhani Border Road	7.58	0.35	6.12	1.11	6.47	1.11	-	Barapur, Sisawa, Kuhhawa
12	50DR012	Buddi- Rangai- Taku- Bakatpur Road	9.08	-	9.08	-	9.08	-	-	Budhi, Dubiya
13	50DR013	Hardasadiwa- Mahuwa- Magurgad Road	9.11	-	7.62	1.49	7.62	1.49	-	Budhi, Rajpur, Manuwa, Dhankauli
14	50DR014	Bijgauri-Shankarpur-Aurahawa Road	4.99	-	4.99	-	4.99	-	-	Maharajgunj, Balaramwapur, Dhankauli
15	50DR015	Tikka- Buddi- Bijgauri- Hulaki Sadak Road	21.52	11.42	10.09	-	21.52	-	-	Taulihawa N.P, Dhankauli, Rajpur, Budhi, Dubiya, Mahendrakot
16	50DR016	Piparahawa-Sauraha-Baskhor-Shihokhor-Sultanwapur-Kopawa- Manjadpur Road	12.23	0.50	7.05	4.68	7.55	4.68	-	Sauraha, Singkhor, Somdiha
17	50DR017	Sonawarsi- Loharauli- Pokharabhitawa- Shrirampur-Sihokhor- Khoriya Road	9.27	-	7.63	1.64	7.63	1.64	-	Gauri, Basantapur, Parsohiya, Gothiawa, Singkhor
18	50DR018	Simrahawa-Basantapur-Amalonaha-Rangapur-purnihawa Road	9.37	-	9.37	-	9.37	-	-	Gauri, Basantapur, Parsohiya, Gothiawa, Singkhor
19	50DR019	Bargadawa- Bhawapur- Titurkhi- Road	12.04	9.41	2.63	-	12.04	-	-	Kapilvastu N.P, Gauri, Tirukhi, Rangapur
20	50DR020	Harnampur-Bhadehar-Basantapur-Dangari-Gothiawa Road	8.52	-	5.97	2.55	5.97	2.55	-	Gauri, Basantapur, Parsohiya, Gothiawa
21	50DR021	Gaura Bhansar-Sishaniya-Kuwagaun-Dohani Road	8.06	-	8.06	-	8.06	-	-	Dohani, Haranampur, Baluhawa, Pipara
22	50DR022	Dohani-Bankasiya-Baluhawa-Baluh-Gauraha	4.47	-	4.47	-	4.47	-	-	Haranampur, Baluhawa

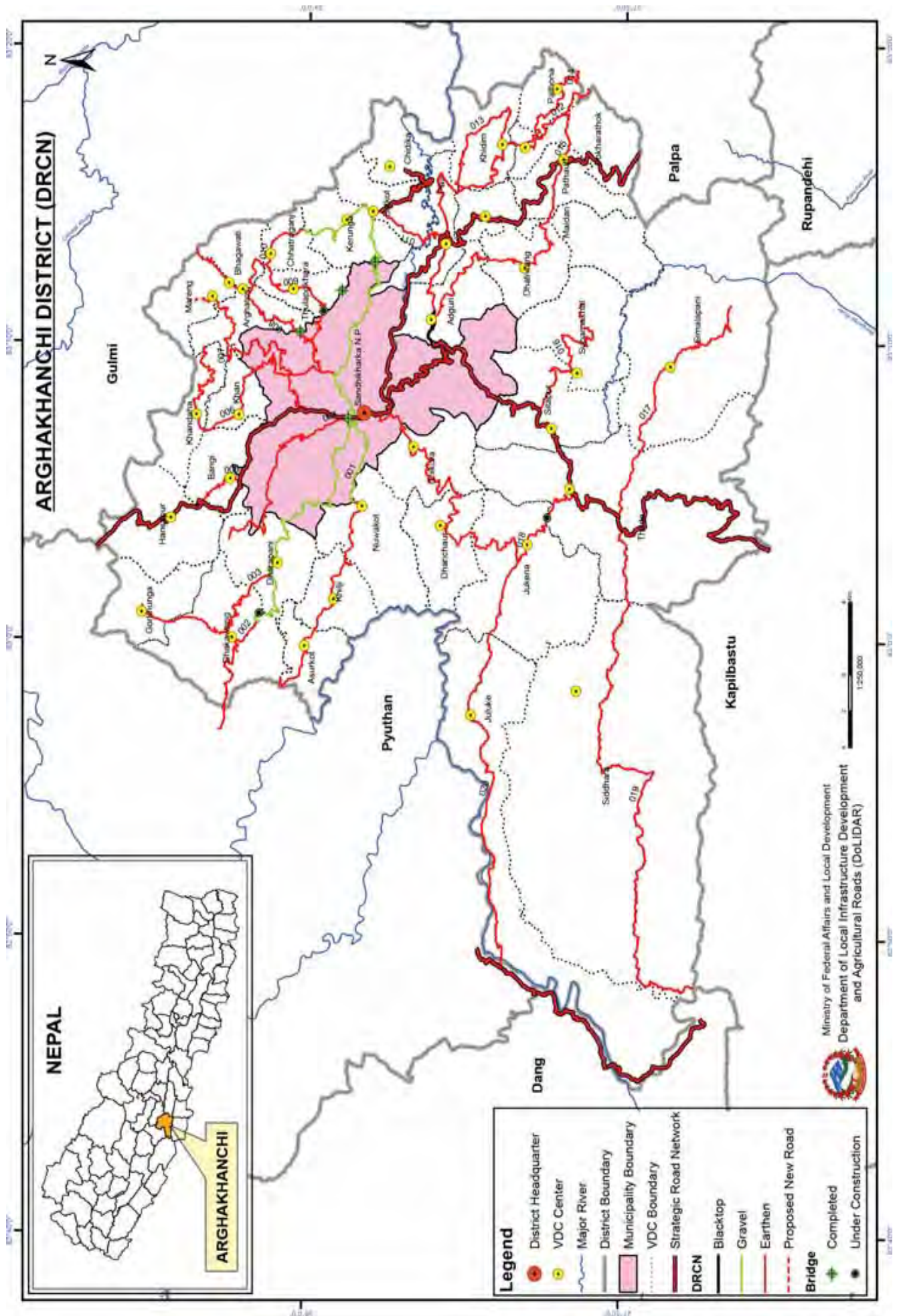
SN	Road Code	Name of Road	Total length; km	Black Top; km	Gravel; km	Earthen; km	All weather	Fair weather	New Construction	VDCs/Municipality Passes
23	50DR023	Chakarchauda- Dohani- Pachehara Road	10.00	2.50	7.50	-	10.00	-	-	Dohani, Haranampur, Baluhawa, Bijuwa
24	50DR024	Barrohiya- Pachehara Road	8.41	-	8.41	-	8.41	-	-	Pakadi, Fulika, Jahadi
25	50DR025	Barrohiya-Jayanagara Road (Purano Hulaki)	11.49	-	11.49	-	11.49	-	-	Pakadi, Baskhaur, Bithuwa
26	50DR026	Laxmanghat-Jagdishpur-Tilaurakot (Paryatakiya Road)	15.24	3.00	12.24	-	15.24	-	-	Kaplivastu N.P, Tilaurakot, Nigalihawa, Kopawa
27	50DR027	Mainihawa-Pachehara Road	10.08	-	10.08	-	10.08	-	-	Dohani, Dharmpaniya, Jahadi, Nigalihawa
28	50DR028	Jhanda-Bangain- Motipur- Dohote Road	14.40	2.77	11.64	-	14.40	-	-	Kopawa, Motipur, Bhalawad
29	50DR029	Jahadi- Bikuli- Bungchi Road	19.91	10.39	9.52	-	19.91	-	-	Nigalihawa, Kopawa
30	50DR030	Bedauli-Mainharawa-Dewapur-Hathausa-Patna-Kothi	12.57	0.40	3.34	8.83	3.74	8.83	-	Kopawa, Hathausa, Patna
31	50DR031	Chappar gaun-Gansahawa-Dhodekol-Mormi-Jinuwa Road	2.85	0.65	2.20	-	2.85	-	-	Motipur
32	50DR032	Bodgaun- Mormi- Bardahawa- Dohate Road	6.99	0.44	6.55	-	6.99	-	-	Motipur, Bhalawad
33	50DR033	Laxmanghat-Gajehada-Balapur-Bankatti(Bolbam Dham)	9.74	-	9.74	-	9.74	-	-	Kopawa, Gajehada, Patna
34	50DR034	Sibalawa-Labani- MRM Road	31.46	-	31.46	-	31.46	-	-	Banganga, Patna, Patariya, Nandanagar, Labani, Bihuwa, Hathihawa
35	50DR035	Odari-Patna-Kothi nadi Road	11.07	-	11.07	-	11.07	-	-	Hathausa, Patna
	35	Total	384.75	43.63	305.73	35.39	349.36	35.39	-	-

Village Roads

SN	Code	Name of Road	Total length; km	Black Top; km	Gravel; km	Earthen; km	All weather	Fair weather	New Construction
1	50VR001	Dubripur(Dumara)-Ganeshpur-Lalpur-Bankasihawa-Baluhawa-Buladihawa-Pipra border Road	6.42	-	6.42	-	6.42	-	-
2	50VR002	Dumara- Asnhara- Boktapur Road	8.39	-	4.33	4.06	4.33	4.06	-
3	50VR003	Haradauna- Algi-Mujahani- Kusahawa-Bhirmi-Dabara (Chandrauta-Krishnanagar Road) Road	17.73	-	12.34	5.39	12.34	5.39	-
4	50VR004	Harnampur Mahadev-Dumara-Pachehara	7.74	-	7.74	-	7.74	-	-
5	50VR005	Jagdishpur- Shreenagar- Gobari Road	3.52	-	3.52	-	3.52	-	-
6	50VR006	Jahadi 8-Bankatawa-Patariya	10.80	-	6.09	4.71	6.09	4.71	-
7	50VR007	Khobiya tal-Dhanchaura-Dubiya tal	7.17	-	-	7.17	-	7.17	-
8	50VR008	Kopawa-Amaraiya-Nagawa-Odari-Patana	8.56	-	3.17	5.39	3.17	5.39	-
9	50VR009	Nandnagar- Bauriya Road	6.14	-	6.14	-	6.14	-	-
10	50VR010	Pipara-Devisthan-Nandanagar-Simalpani	18.50	-	-	18.50	-	18.50	-
11	50VR011	Pipara Kalauni-Dachhin Chakarhauda	2.14	-	2.14	-	2.14	-	-
12	50VR012	Rajpur-Takiyaba	5.20	-	1.75	3.44	1.75	3.44	-
13	50VR013	Ramnagar Jhingaha gaun RTO-Basbariya Road	2.41	-	2.41	-	2.41	-	-
14	50VR014	Shivapur- Karahiya-Madwa- Belnadi Road	7.17	-	5.89	1.28	5.89	1.28	-
15	50VR015	Matkudi-Naudihawa Road	2.00	-	2.00	-	2.00	-	-
16	50VR016	Sohasa-Bimiha-Karma Kapasi-Mankhoriya-Haribansapur	14.80	-	8.08	6.72	8.08	6.72	-
17	50VR017	Sudhali (Bedauli) Road-Parasohiya-Rangapur-purnihawa	7.49	-	7.49	-	7.49	-	-
18	50VR018	Siddhapaira-Bichagauri Road	2.52	-	0.83	1.69	0.83	1.69	-
19	50VR019	Singhakhor 8 Gotihawa Shitpura gaun-Gotihawa gaun ko Kudan	5.58	-	5.58	-	5.58	-	-
20	50VR020	Bijuwa-Jamuni-Sankarpur Road	4.24	-	-	4.24	-	4.24	-

SN	Code	Name of Road	Total length; km	Black Top; km	Gravel; km	Earthen; km	All weather	Fair weather	New Construction
21	50VR021	Bijuwa gaun(Bijuwa)-Jignihawa-Amahawa Shankarpur-Purba Marthi nadi-Jainagara(Bithuwa)	3.26	-	3.26	-	3.26	-	
22	50VR022	Bijuwa 7 Hulaki sadak-Ne.Ra. Ucha mabi-Jharuwachok (Labani)	9.06	-	-	9.06	-	9.06	
23	50VR023	Abhiraw- Mankhoriya Road	1.49	-	1.49	-	1.49	-	
24	50VR024	Abhiraw-Bharabaliya-Dubaripur Road	4.82	-	2.52	2.30	2.52	2.30	
25	50VR025	Amlonaha-Rangpur-Titirkhi Road	3.45	-	3.45	-	3.45	-	
26	50VR026	Babhani-Pokharbhitawa-Lahrauli gaun	3.99	-	3.99	-	3.99	-	
27	50VR027	Bairiya-Nandanagar Road	4.13	-	4.13	-	4.13	-	
28	50VR028	Balapur- Sundaridanda- R.T.O. Road	6.39	-	6.39	-	6.39	-	
29	50VR029	Bangain lokmarg-Bhalawad Bharlabas-Argghakhachi Simalpani	9.62	-	-	9.62	-	9.62	
30	50VR030	Bargadawa-Bhabpur- Titirkhi Road	11.47	-	-	11.47	-	11.47	
31	50VR031	Bishunpur 3, 4 Mahuli sadak	15.84	-	10.90	4.94	10.90	4.94	
32	50VR032	Bisunpur 2 Badariya-Mahula-Birahawa-Pakadi Bahadurgunj	8.12	-	8.12	-	8.12	-	
33	50VR033	Bolbam dham Laxmanghat-Madhauri-Jhugaha-Gajehada-Bankatti	12.59	-	12.59	-	12.59	-	
34	50VR034	Buddhanagar-Shankarpur-Jagdishpur-Surahi Road	14.98	-	14.98	-	14.98	-	
35	50VR035	Buhadiywa-Rajabapur-Sishamiya Road	2.58	-	2.58	-	2.58	-	
36	50VR036	Chakarchauda- Tulsidehawa Road	5.70	-	3.70	2.00	3.70	2.00	
37	50VR037	Changhat mandir-Khobiya tal	11.12	-	8.30	2.82	8.30	2.82	
38	50VR038	Chetardehi chok-Bhagawanpur Piparhawa-Dhankauli ko Huddi	4.31	-	4.31	-	4.31	-	
39	50VR039	Dhamauli- Fulika- Bagdi Road	5.83	-	-	5.83	-	5.83	
40	50VR040	Dohani-Bagahauwa-Pachehara	0.81	-	-	0.81	-	0.81	
41	50VR041	Dohani-Pakadi	5.77	-	5.77	-	5.77	-	
42	50VR042	Dohani 4-Sishamiya 8	7.72	-	3.88	3.84	3.88	3.84	
43	50VR043	Gaura-Ganeshpur-Karmahawa-Hamampur-Baluhawa-Siharaiya	11.68	-	4.70	6.98	4.70	6.98	
44	50VR044	Gotihawa canal-Sauraha 6, 7, 8-Sihokhor-Somadi VDC -Border	9.62	-	5.99	3.64	5.99	3.64	
45	50VR045	Hathausa 9 Odari Bhadsadwa-Bhaddihawa-Pipara chok Chakarchauda Patana	8.02	-	8.02	-	8.02	-	
46	50VR046	Hulaki-Karma- Lohati Border Road	6.28	-	6.28	-	6.28	-	
47	50VR047	Jawabhari- Lalpur- Sisawa- Chamarsat (Kharendrapur-Maharajgunj Road)	7.04	-	4.04	3.00	4.04	3.00	
48	50VR048	Jitpur-Simalpani	8.16	-	-	8.16	-	8.16	
49	50VR049	Kewalpur- Pachehara Road	8.77	-	8.77	-	8.77	-	
50	50VR050	Bargada-Maharajgunj Road	3.36	3.36	-	-	3.36	-	
51	50VR051	Kharendrapur-Semari- Bhadokhar-Nangadehawa-Banardihawa (Manpur-Kharendrapur Road) Road	12.84	-	9.84	3.00	9.84	3.00	
52	50VR052	Kopawa-Itawa school	1.37	-	1.37	-	1.37	-	
53	50VR053	Krishnanagar-Shivagadhi-Dhankhola-RTO Road	39.71	-	39.71	-	39.71	-	
54	50VR054	Krishnanagar link Road-Bhuddihawa (Birpur)-Kudarbatawa-Pachagawa-Motimagar-Balanagar-Nibihawa-Jumili-Jubla Road	22.19	-	22.19	-	22.19	-	
55	50VR055	Lokmarg Shivapur 6-Balapur-Suraikhola-Shankarpur-Mijhuniya-Bijayanagar-Premnagar-RTO Road	10.92	-	10.92	-	10.92	-	
56	50VR056	Maharajgunj-Pipari-Bargadi- Bargada-Padariya-Kajrawa (Imliya-Maharajgunj Road) Road	7.04	-	5.04	2.00	5.04	2.00	
57	50VR057	Mahendrakot Bhelai-Kapasi Purena-Gorusinghe-Bakadariya-Chetradehi-Tilaurkot	14.23	-	14.23	-	14.23	-	
58	50VR058	Mainihawa-Dhamauli-Bagdi (Phulika)	4.20	-	4.20	-	4.20	-	
59	50VR059	Mormi Tharu gaun ward 1, 2-Koilihawa-Purena-Gorusinge	7.19	-	7.19	-	7.19	-	

SN	Code	Name of Road	Total length; km	Black Top; km	Gravel; km	Earthen; km	All weather	Fair weather	New Construction
60	50VR060	Mudhila Chauraha-Mudhila Bypass-Loharauli Rangapur	4.25	-	1.76	2.49	1.76	2.49	
61	50VR061	Piprahawa- Bithuwa- Baskhor- Belsapur Road	10.13	-	10.13	-	10.13	-	
62	50VR062	Rangpur-Parsohiya- Baidauli Road	1.05	-	1.05	-	1.05	-	
63	50VR063	Rehara school-Bahabasi-Rajawapur-Dumarachok-Bankasawa-Baluhawa-Gaura	5.76	-	3.31	2.46	3.31	2.46	
64	50VR064	Singhakhori 8 Gotihawa Shitpura gaun-Gotihawa gaun ko Kudan	1.56	-	1.56	-	1.56	-	
65	50VR065	Suthali-Baidauli-Dewapar-Hathausa-Sonpur-Kothinadi sadak	3.59	-	3.59	-	3.59	-	
66	50VR066	Suthali Budhapar Sultanawapur Belsapur Road	4.28	-	4.28	-	4.28	-	
67	50VR067	Taulihawa-Maryadpur	11.00	11.00	-	-	11.00	-	
68	50VR068	Thuniya- Sheakhuniya taal- Badea Gaun (Kharindrapur-Maharajgunj Road)	6.66	-	6.66	-	6.66	-	
69	50VR069	Tripalnagar (Patthardehiya)-Deupura-Mahilbar-Dagadai-Jagadishpur-kadhayar-Patthardehiya-Mamari-Ramnagar Jhimgaha gaun RTO Road	8.89	-	8.89	-	8.89	-	
70	50VR070	Unwaliya- Semari- Tenuwa-Shibavari Road	12.70	-	10.00	2.70	10.00	2.70	
71	50VR071	Imiliya(Pakadi)-Gauriganj(Baskhor)-Sohasa(Patariya)	5.11	-	3.11	2.00	3.11	2.00	
	71	Total	559.14	14.36	393.08	151.70	286.50	247.33	-



Overall Road Inventory (DIM)

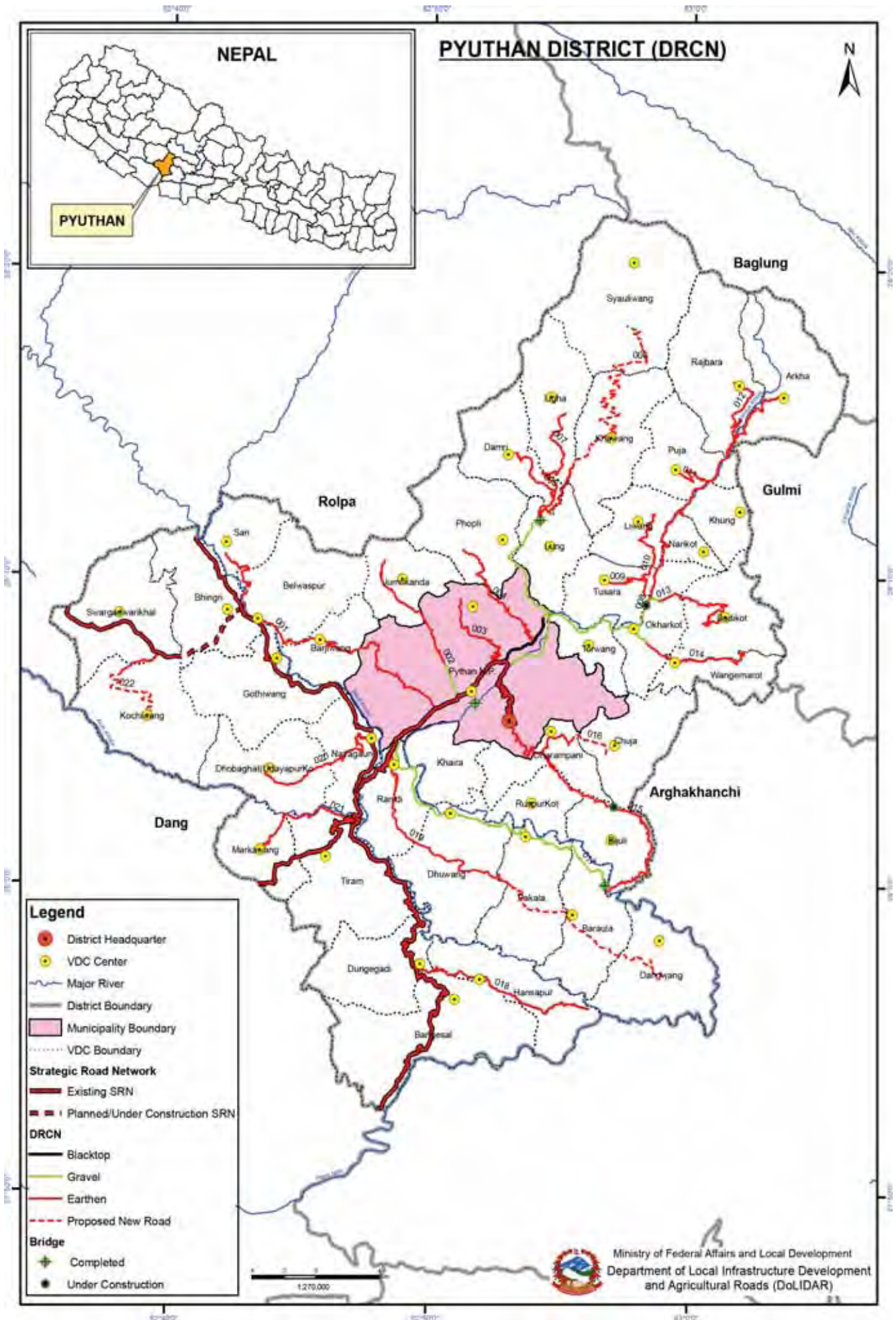
No. of Roads	Road Class	Total length; km	Black Top; km	Gravel; km	Earthen; km	Gravel; km	Earthen; km	All weather	Fair weather	New Construction
	Strategic Road network	170.91	60.91	-	110.00	-	60.91	60.91	110.00	-
	Urban Roads	-	-	-	-	-	-	-	-	-
20	District Road core network	412.31	2.59	56.06	353.66	-	58.65	58.65	353.66	-
39	Village Roads (Tracked and untracked)	191.43	-	-	191.43	-	-	-	191.43	-
	Total	774.65	63.50	56.06	655.09	56.06	119.56	119.56	655.09	-

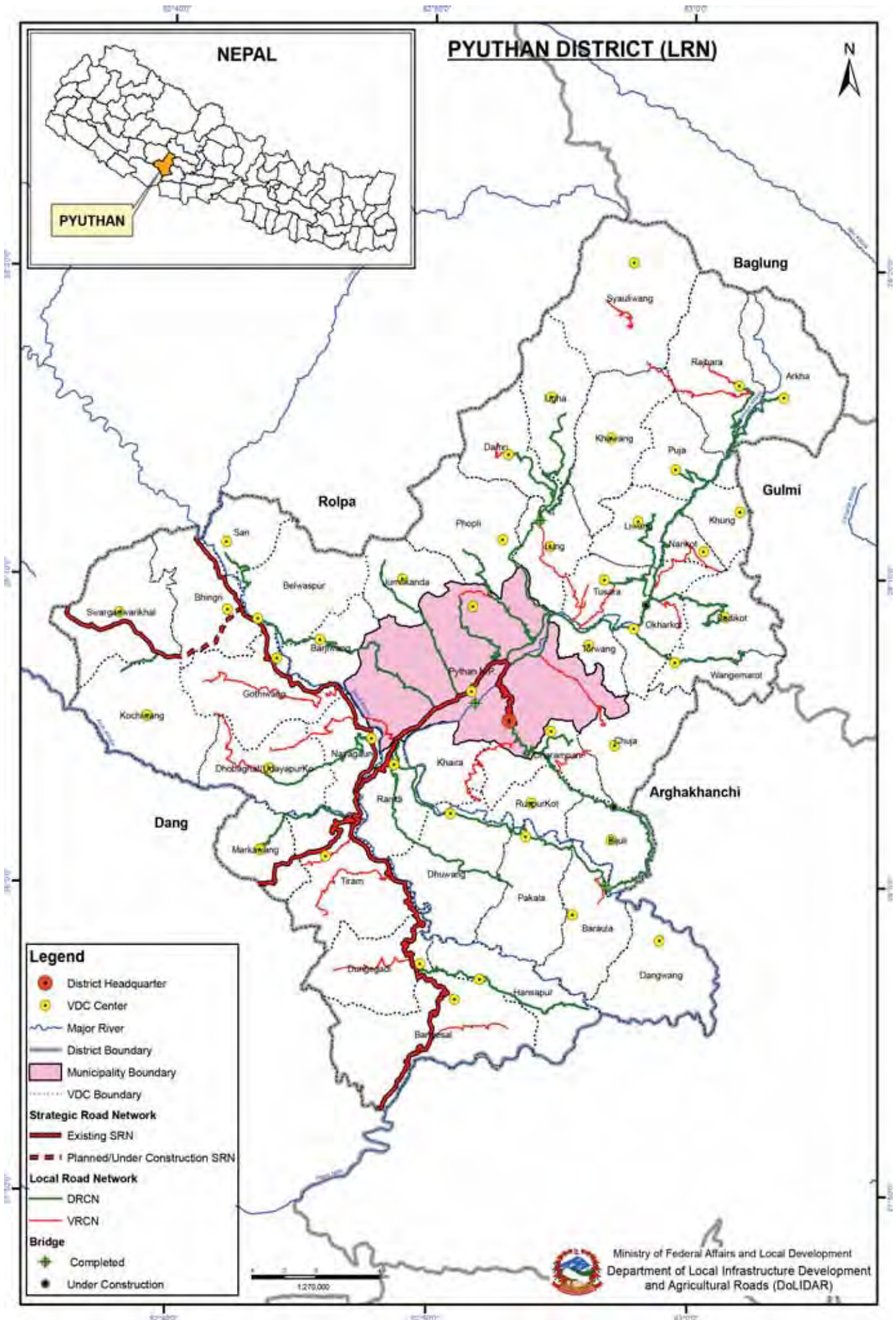
District Road Core Network (DRCN)

SN	Road Code	Name of Road	Total length; km	Black Top; km	Gravel; km	Earthen; km	All weather	Fair weather	New Construction	VDCs/Municipality Passes
1	51DR001	Chutrabeshi-Kura-Nuwakot-Khijji-Asurkot-Jogitari	24.39		7.23	17.16	7.23	17.16		Shandhikharka Municipality, Nuwakot, Khijji, Asurkot
2	51DR002	Chutrabeshi-Pakale-Dharapani-Rajme-Pyuthan	33.66		23.32	10.33	23.32	10.33		Shandhikharka Municipality, Dharapani, Dhakabang,
3	51DR003	Uppalapokhara-Bhumikathana-Pipalneta-Gokhunga	14.82			14.82	-	14.82		Dharapani, Dhakabang, Gokhunga
4	51DR004	Chutrabeshi-Dharapani-Maidan-Raikhande	16.60			16.60	-	16.60		Shandhikharka Municipality, Dharapani
5	51DR005	Tari-Arukhor-Bajeri-Bhedirakhe	4.40			4.40	-	4.40		Bagi
6	51DR006	Chiyandanda-Divarna-Khan-Khandaha-Sawadanda-Dandakateri	23.69			23.69	-	23.69		Shandhikharka Municipality, Khan, Khandaha
7	51DR007	Bhara-Divarna-Jogimare-Badachaur-Chauri	19.37			19.37	-	19.37		Shandhikharka Municipality, Khan, Arghatos, Mareng
8	51DR008	Takura-Milmile-Chidipani-Arghatosh	8.71			8.71	-	8.71		Shandhikharka Municipality, Arghatos
9	51DR009	Jimurthum-Sallikot-Jarekhola-Thulapokhara-Pati	12.78			12.78	-	12.78		Shandhikharka Municipality, Thulopokhari, Chhatragani
10	51DR010	Sandikharka-Balkot-Neta-Gulmi	37.13		25.50	11.62	25.50	11.62		Shandhikharka Municipality, Kerunga, Balkot, Chhatragani, Bhagawati, Mareng
11	51DR011	Khagadi-Dundruk-Balkot	7.52			7.52	-	7.52		Pali, Balkot
12	51DR012	Ghunti-Tingire-Palpa	29.98	2.59		27.39	2.59	27.39		Adguri, Pali, Khidim, Pokharathok, Panena
13	51DR013	Durga-Dhaba-Sadhanbura-Farsawar-Harrabot-Hatiya	10.26			10.26	-	10.26		Khidim
14	51DR014	Deumada-Panena-Akleppal-Sallekhara	9.29			9.29	-	9.29		Pokharathok, Panena
15	51DR015	Bhanjyang-Jhandrek-Dhatibang-Netapokhara-Deurali-Dadakateri	23.71			23.71	-	23.71		Adguri, Dhatibang, Patauti, Pokharathok
16	51DR016	Sitapur-Subarnakhal-Mandre-Halde-Netapokhara	11.81			11.81	-	11.81		Sitapur, Subarnakhal
17	51DR017	Bhedamare-Simalpani-Pawara	18.46			18.46	-	18.46		Thada, Simalpani
18	51DR018	Amarai-Jukena	7.97			7.97	-	7.97		Jukena, Thada
19	51DR019	Chakla-Siddhara-Pakuri-Nayabasti-Dhankhola	41.95			41.95	-	41.95		Thada, Siddara
20	51DR020	Gachhe-Dhikura-Dhanchaur-Jukena-Jaluke-Lamatal-Satmara	55.81			55.81	-	55.81		Shandhikharka Municipality, Dhikura, Dhanchaur, Jukena, Jaluke
	20	Total	412.31	2.59	56.06	353.66	58.65	353.66	-	-

Village Roads (VRCN)

SN	Code	Name of Road	Total length; km	Black Top; km	Gravel; km	Earthen; km	All weather	Fair weather	New Construction
1	51VR001	Banchare Chhedda-Kalleri-Chamre-Dhakabang-Simalchaur-Pyuthan	11.13			11.13	-	11.13	
2	51VR002	Pipalmeta(Gokhunga)-Dhakabang-Asurkot	7.05			7.05	-	7.05	
3	51VR003	Sandhikharka-Hansapur-Gokhunga	6.39			6.39	-	6.39	
4	51VR004	Sandhikharka-Dharampani-Mirlingkot-Argha	10.53			10.53	-	10.53	
5	51VR005	Gokhada-Sandikharka	7.03			7.03	-	7.03	
6	51VR006	Cheprung-Nauolapani	2.19			2.19	-	2.19	
7	51VR007	Deurali -Khandaha-Pakhapani-Ratanmare(Hanspur)	8.78			8.78	-	8.78	
8	51VR008	Deurali-Khandaha-Dadakateri	5.52			5.52	-	5.52	
9	51VR009	Bihara-Kabira-Rampath-Mokhata-Khana	6.46			6.46	-	6.46	
10	51VR010	Chyandanda-Divarna-Khana-Khanadaha-Sabdanda-Dandakateri	3.20			3.20	-	3.20	
11	51VR011	Chyandanda-Divarna-Khana-Khanadaha-Sabdanda-Dandakateri	2.51			2.51	-	2.51	
12	51VR012	Khandaha-Dandakateri-Chauri	3.08			3.08	-	3.08	
13	51VR013	Divarana-Amile-Musamare-Chauri	1.82			1.82	-	1.82	
14	51VR014	Divarna-Jogimare-Chidi Pani	1.93			1.93	-	1.93	
15	51VR015	Sandhikharka(Bus Park)-Ratahale-Ladam-Tumkot-Ihedi	4.74			4.74	-	4.74	
16	51VR016	Hatareeta-Tuni Pokhara Wangla	4.96			4.96	-	4.96	
17	51VR017	Tuni Pokhara-Deurali Danda-Khanchi Khola	3.88			3.88	-	3.88	
18	51VR018	Chatrabas-Khachi Khola	3.07			3.07	-	3.07	
19	51VR019	Tula Pokhara-Mathurabesi	3.26			3.26	-	3.26	
20	51VR020	Wangla-Chauowa-Tula Pokhara	5.35			5.35	-	5.35	
21	51VR021	Chhatragunj-Mathurabesi	7.98			7.98	-	7.98	
22	51VR022	Mathura-Mathuradada-Amarai	3.55			3.55	-	3.55	
23	51VR023	Khagadi-Dundruk-Balkot	3.55			3.55	-	3.55	
24	51VR024	Patu-Kabhire-Myaltuppa	1.90			1.90	-	1.90	
25	51VR025	Godamuni-Mayaltupa-Khursani Dada-Balkot	6.60			6.60	-	6.60	
26	51VR026	Tulakharka-Koldada-Amaldada-Khagade-Pali	0.87			0.87	-	0.87	
27	51VR027	Balkot-Khariyang-Ridi	6.17			6.17	-	6.17	
28	51VR028	Sano Chidika-Raju Pokhara	2.12			2.12	-	2.12	
29	51VR029	Banskarukh-Bahakhor-Maidan-Bharatpur	3.24			3.24	-	3.24	
30	51VR030	Tulakharka-Koldada-Amaldada-Khagade-Pali	0.78			0.78	-	0.78	
31	51VR031	Sitapur-Swamakhali	4.28			4.28	-	4.28	
32	51VR032	Chakla-Galdha-Durbang-Asurkot	6.61			6.61	-	6.61	
33	51VR033	Phudwang-Ghumti	5.38			5.38	-	5.38	
34	51VR034	Narapani-Satineta-Bahakhola-Dhatibang Ma. Vi-Badhunga Road	3.58			3.58	-	3.58	
35	51VR035	Phudwang-Khachikot-Narpani	11.39			11.39	-	11.39	
36	51VR036	Narpani-Khachikot-Dhikura-Nuwakot-Pakale-Deurali	12.39			12.39	-	12.39	
37	51VR037	Kura -Behore-Duware-Bhalukhola	2.97			2.97	-	2.97	
38	51VR038	Talo Kura-kura	3.30			3.30	-	3.30	
39	51VR039	Chakla-Siddhara-Bhalubang	1.89			1.89	-	1.89	
	39	Total	191.43	-	-	191.43	-	191.43	





Overall Road Inventory (DIM)

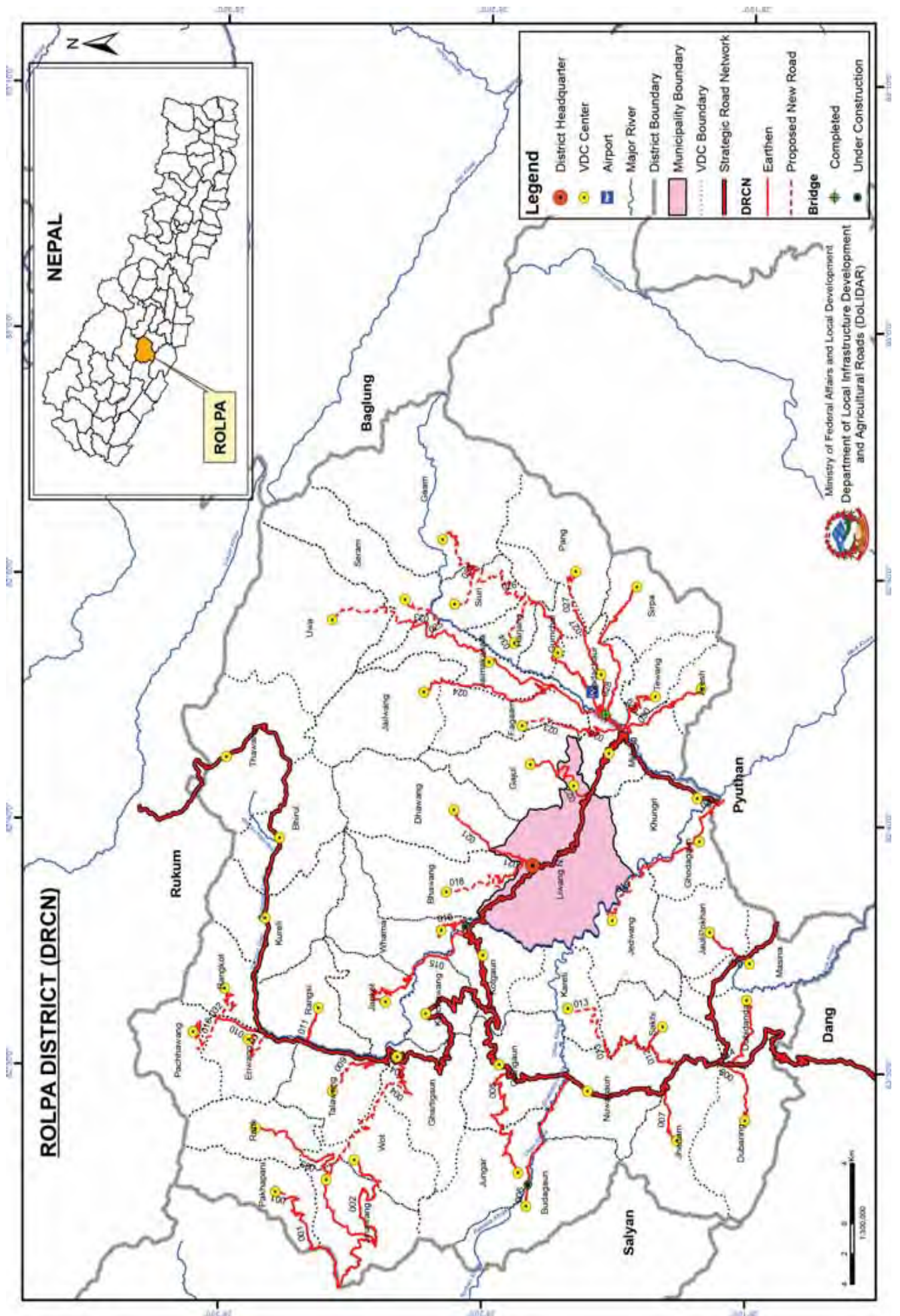
No. of Roads	Road Class	Total length; km	Black Top; km	Gravel; km	Earthen; km	Gravel; km	Earthen; km	All weather	Fair weather	New Construction
	Strategic Road network	160.43	85.43	-	75.00	-	85.43	-	75.00	
	Urban Roads	-	-	-	-	-	-	-	-	
22	District Road core network	287.79	4.08	49.21	234.50	-	53.29	-	234.50	50.39
23	Village Roads (Tracked and untracked)	146.10	-	-	146.10	-	-	-	146.10	
	Total	594.32	89.51	49.21	455.60	49.21	138.72	455.60	455.60	50.39

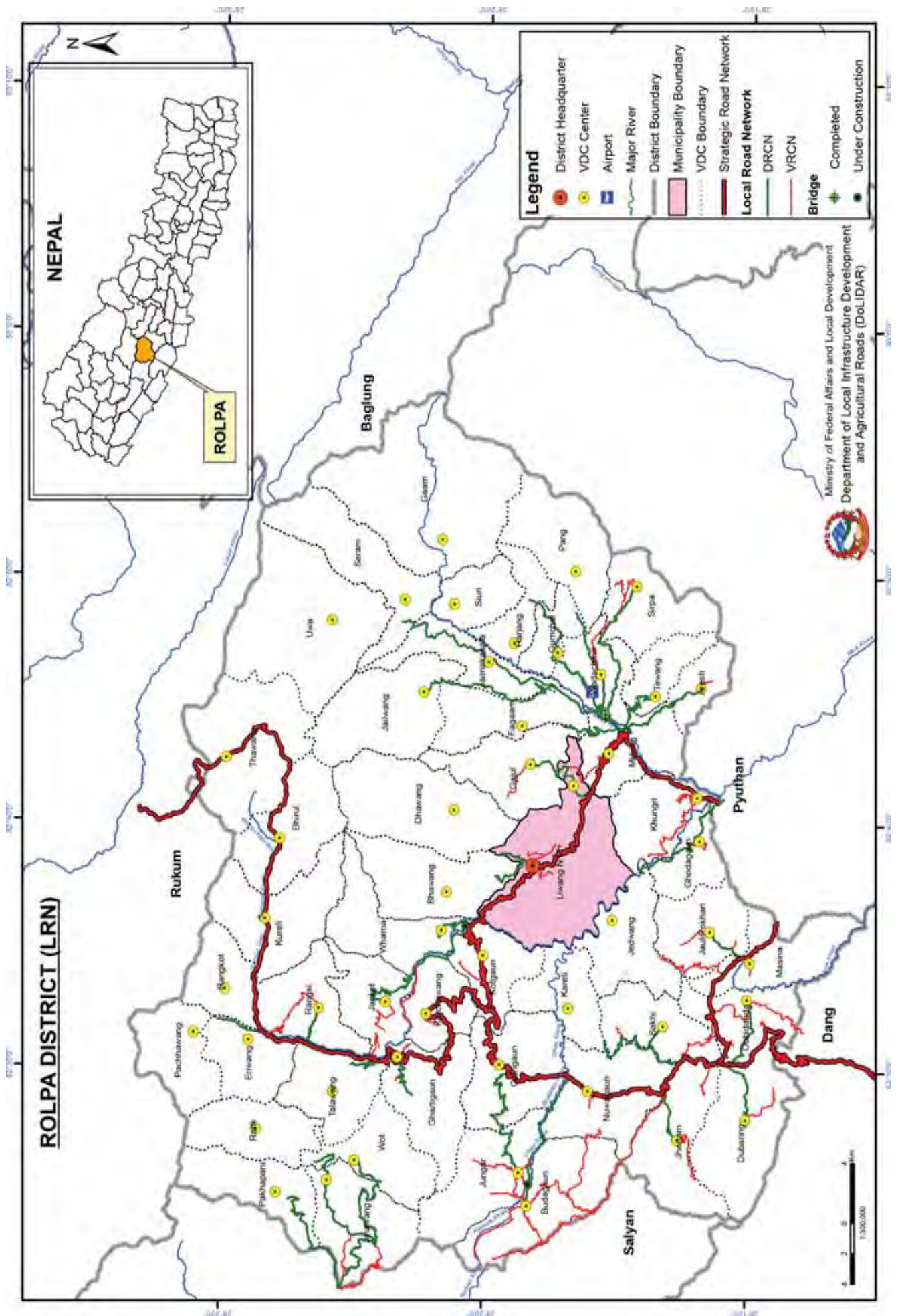
District Road Core Network (DRCN)

SN	Road Code	Name of Road	Total length; km	Black Top; km	Gravel; km	Earthen; km	All weather	Fair weather	New Construction	VDCs/Municipality Passes
1	52DR001	Dakhakwadi-Neta-(Barjibang)-Sotre-Sari	24.16		24.16		-	24.16	2.57	Pyuthan Municipality, Barjibang, Belbas, Sari
2	52DR002	Bjuwar-Dhungethati- Deurali	11.73		2.52	9.21	2.52	9.21		Pyuthan Municipality, Majhkot, Jumrikanda
3	52DR003	Tikuri-Gurungaon-Majhkot	9.18			9.18	-	9.18		Pyuthan Municipality, Majhkot
4	52DR004	Dharmawati-Gejwang-Phopli-Mairamane	11.63			11.63	-	11.63		Pyuthan Municipality, Majhkot, Phopli
5	52DR005	Chisapani- Damri	5.88			5.88	-	5.88		Damri
6	52DR006	Bagdula-Damti-Bahane-Khabang-Syaulibang	18.13	4.08	8.57	5.48	12.65	5.48	23.75	Pyuthan Municipality, Phopli, Lung, Khabang, Syaulibang
7	52DR007	Bahane-Chisapani-Ligha	12.00			12.00	-	12.00		Lung, Damri, Ligha
8	52DR008	Bagdula-Machchi-Thulabeshi-Arkha-Bhimgithe	35.41		13.60	21.81	13.60	21.81		Pyuthan Municipality, Torbang, Okharkot, Narikot, Kung, Puja, Arkha
9	52DR009	Dhad-Tusara	5.66			5.66	-	5.66	2.00	Tusara
10	52DR010	Dhad-Gobdi-Timurchaur-Libang	7.11			7.11	-	7.11		Tusara, Libang
11	52DR011	Thulabeshi-Puja	4.29			4.29	-	4.29		Puja
12	52DR012	Siring Khola- Rajwara-Dhorpatan	7.61			7.61	-	7.61		Arkha, Rajwara
13	52DR013	Machhi-Dhad-Badikot	11.40		0.72	10.68	0.72	10.68		Okharkot, Badikot
14	52DR014	Machhi-Bangemarot-Sautamare	10.49		1.38	9.11	1.38	9.11		Okharkot, Bangemarot
15	52DR015	Khalanga-Chujathati-Jogitari	19.50			19.50	-	19.50		Pyuthan Municipality, Dharapani, Raspurkot, Bijuli
16	52DR016	Dharapani-Chimeta-Mundanda-Chuja	3.62			3.62	-	3.62	3.24	Dharapani, Chuja
17	52DR017	Cherneta-Puranthati-Jogitari	28.19		22.42	5.77	22.42	5.77		Pyuthan Municipality, Ramdi, Pakala, Baraula, Bijuli
18	52DR018	Baddada-Hansapur-Airawati	16.11			16.11	-	16.11		Dhugnegadhi, Bangesal, Hamsapur
19	52DR019	Cherneta-Chin-Jamune-Dangwang-Juda	17.52			17.52	-	17.52	14.83	Pyuthan Municipality, Ramdi, Dhubang, Pakala, Baraula, Dangbang
20	52DR020	Nayagaon-Udayapurkot	12.41			12.41	-	12.41		Nayagaon, Udayapurkot
21	52DR021	Kumaltar-Kondrachaur-Ratapani	9.40			9.40	-	9.40		Tiram, Markabang
22	52DR022	Dharapani (Swargadwari)-Kochibang	6.36			6.36	-	6.36	4.00	Swargadwarikhal, Kochibang
	22	Total	287.79	4.08	49.21	234.50	53.29	234.50	50.39	

Village Roads (VRCN)

SN	Code	Name of Road	Total length; km	Black Top; km	Gravel; km	Earthen; km	All weather	Fair weather	New Construction
1	52VR001	Dharmawati-Gejwang-Phopli-Mainamare-Rolpa Road	2.66			2.66	-	2.66	
2	52VR002	Bahane-Damri Road	3.24			3.24	-	3.24	
3	52VR003	Rajwara(1)-Shyaulibang Road	4.95			4.95	-	4.95	
4	52VR004	Rajwara(1)-Shyaulibang Road	10.44			10.44	-	10.44	
5	52VR005	Aglung Phedi-Rajwara-Dhorpatan (Baglung) Road	2.93			2.93	-	2.93	
6	52VR006	Bahane-Lung-Tusara-Dhand-Road	9.04			9.04	-	9.04	
7	52VR007	Kutichar-Domai-Pipaltari-Tusara Road	3.12			3.12	-	3.12	
8	52VR008	Kutichaur-Ratatari-Kuta-Tusara Road	5.05			5.05	-	5.05	
9	52VR009	Dhand-Hirapokhari-Okharkot-Badikot	4.01			4.01	-	4.01	
10	52VR010	Okharkot-Pipalneta-Pipalrukh-Narikot-Gulmi	8.65			8.65	-	8.65	
11	52VR011	Majuwa-Judelikhola-Chuja-Chuja Road	8.63			8.63	-	8.63	
12	52VR012	Dharampur-Chheda-Mundanda-Chuja Road	4.42			4.42	-	4.42	
13	52VR013	Khalanga-Jharkisthan-Sarankot-Jorpokhari-Tikuri	11.40			11.4	-	11.40	
14	52VR014	Baraula-Narsingmeta-Dangbang Road	2.53			2.53	-	2.53	
15	52VR015	Darbhan-Aerawati Road	6.10			6.1	-	6.10	
16	52VR016	Baddanda-Juspur-Hatikhal-Dang Road	7.05			7.05	-	7.05	
17	52VR017	Damrikhola-Kharibang-Markabang Road	5.04			5.04	-	5.04	
18	52VR018	Thakleni-Murkuti-Dang Road	10.45			10.45	-	10.45	
19	52VR019	Nayagaun-Udaypurkot-Swargadwari Rural Road	7.90			7.9	-	7.90	
20	52VR020	Kumaltar-Kochiwang-Road	13.19			13.19	-	13.19	
21	52VR021	Dharampani-Kochibang-Dang Road	2.20			2.2	-	2.20	
22	52VR022	Cherneta-Salghari-Dhairchaur-Soltre Road	4.28			4.28	-	4.28	
23	52VR023	Nayagaun-Salikot-Siruwari-Dharmpa Road	8.82			8.82	-	8.82	
23		Total	146.10	-	-	146.10	-	146.10	-





Overall Road Inventory (DIM)

No. of Roads	Road Class	Total length; km	Black Top; km	Gravel; km	Earthen; km	Gravel; km	Earthen; km	All weather	Fair weather	New Construction
	Strategic Road network	170.41	49.41	73.00	48.00	-	-	122.41	48.00	-
	Urban Roads	-	-	-	-	-	-	-	-	-
35	District Road core network	370.02	-	-	370.02	-	-	-	370.02	52.07
59	Village Roads	214.51	-	6.14	208.37	-	-	6.14	208.37	-
	Total	754.94	49.41	79.14	626.39	-	-	128.55	626.39	52.07

District Road Core Network (DRCN)

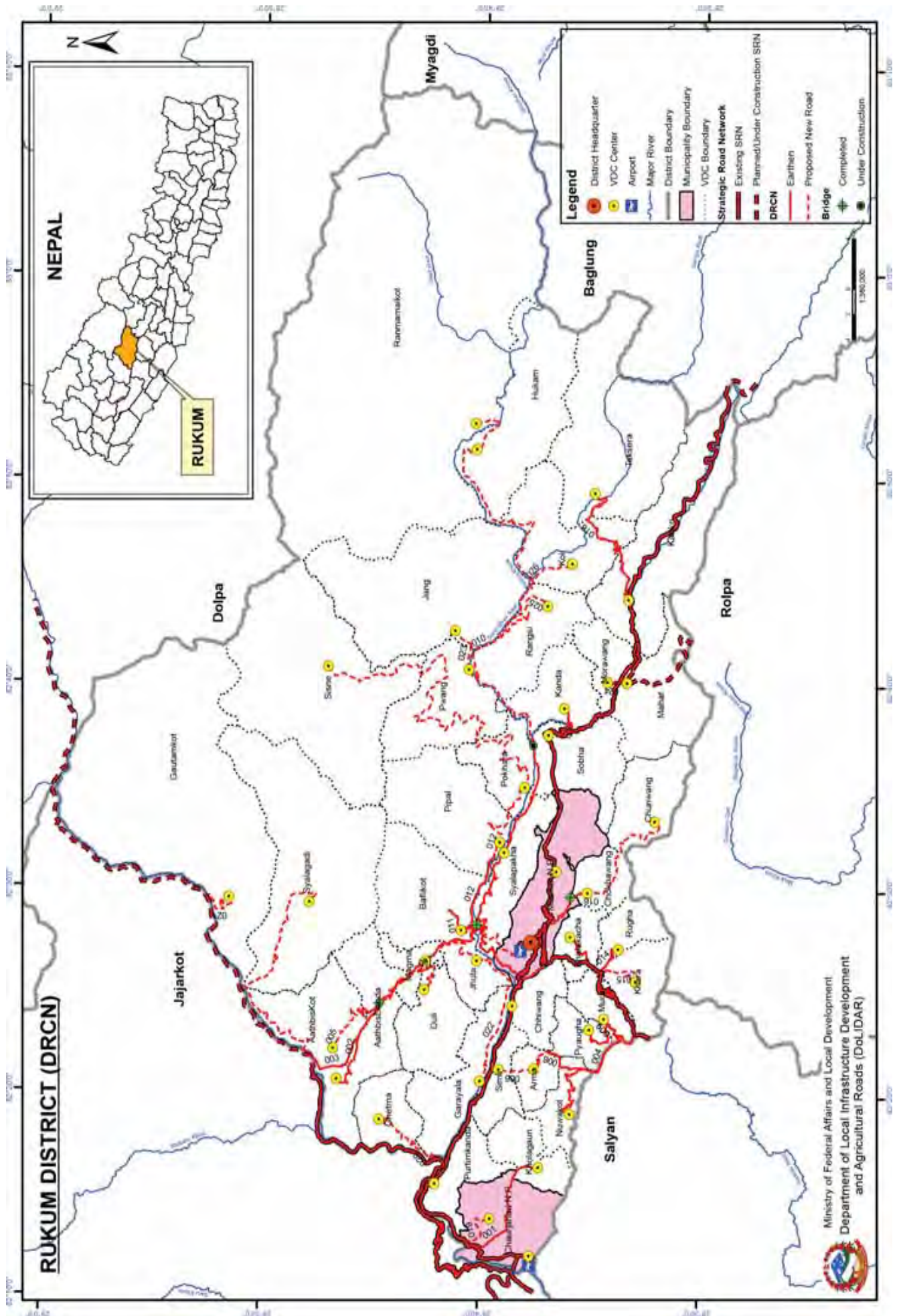
SN	Road Code	Name of Road	Total length; km	Black Top; km	Gravel; km	Earthen; km	All weather	Fair weather	New Construction	VDCs/Municipality Passes
1	53DR001	Sukhaodar (Jinabang) Pathihalna Luthchaur Pakhapani Road	40.84			40.84	-	40.84	1.00	Jinabang, Pakhapani
2	53DR002	Chakle Badal Nauli Meldada Road	13.44			13.44	-	13.44		Jinabang, Ota
3	53DR003	Sukhaodar Oilm Rank Road	6.38			6.38	-	6.38	5.00	Ota, Rank
4	53DR004	F179 (Ghartigaun) Phedi Khola Sukhaodar	18.81			18.81	-	18.81		Jinabang, Ota, Ghartigaun
5	53DR005	F179 (Raji) Dumla Nerpa (Jugar) Road	15.70			15.70	-	15.70		Gairigaun, Jugar
6	53DR006	F179 (Tribeni) Goitibang Chapighat Lingdun	11.16			11.16	-	11.16		Nuwagaun, Jugar, Budhagaun
7	53DR007	F179 (Hulaki Dada) Jhenam Road	5.47			5.47	-	5.47		Jhenam
8	53DR008	F179 (Holeri) Dubring Road	6.49			6.49	-	6.49		Dubring,
9	53DR009	F179 (Terabang) Talabang Road	7.22			7.22	-	7.22		Talabang,
10	53DR010	F179 (Duikhohli) Bagmara Raksebang Road	8.73			8.73	-	8.73	2.50	Iribang, Pachhabang
11	53DR011	F179 (Sisne) Simli Pokhara Road	5.15			5.15	-	5.15		Rangsi Pokhara
12	53DR012	F179 Dahaban (Kharche) Sarpal Road	6.03			6.03	-	6.03		Nuwagaun, Sakhi
13	53DR013	Puri Dhankhane Kareti Road	7.46			7.46	-	7.46	6.27	Nuwagaun, Sakhi, Kareti
14	53DR014	F179 (Holeri) Dubidada Road	6.84			6.84	-	6.84		Dubidada
15	53DR015	F013 (Madichaur) Simkhet Pachapang (Bhabang)	16.36			16.36	-	16.36		Kotgaun, Korchabang, Bhabang
16	53DR016	F139 (Madichaur) Jangkot Road	7.99			7.99	-	7.99		Kotgaun, Jamkot
17	53DR017	F139 (Surpal) Gorneta (Jauli Pokhari) Road	3.58			3.58	-	3.58		Mosina, Jaulipokhari
18	53DR018	F013 (Libang) Garpa Hwama Road	12.08			12.08	-	12.08		Libang, Hwama
19	53DR019	Ghodagaun Lalitbang Jedbang Road	8.43			8.43	-	8.43	5.00	Ghodagaun, Jedbang,
20	53DR020	F013 (Kimichaur) Ghodagaun Road	4.89			4.89	-	4.89		Ghodagaun
21	53DR021	Libang Dahare Sunabang (Dhabang) Road	1.96			1.96	-	1.96	5.10	Liwang, Bhabang
22	53DR022	F013 (Lumpuja) Gajulkot (Gajul) Road	9.04			9.04	-	9.04		Mijing, Khumel, Gajulkot
23	53DR023	Rumbang Phagam Road	10.90			10.90	-	10.90	4.00	Mijhing, Phagam
24	53DR024	Jaimakasala Pandrakale (Jelbang) Road	13.72			13.72	-	13.72		Jaimakasala, Phagam, Jelbang,
25	53DR025	F013 (Sulichaur) Rumbang Jaimakasala Phuliban Uwa Road	24.00			24.00	-	24.00	6.93	Mijing, Phagam, Jaimakasala, Uwa

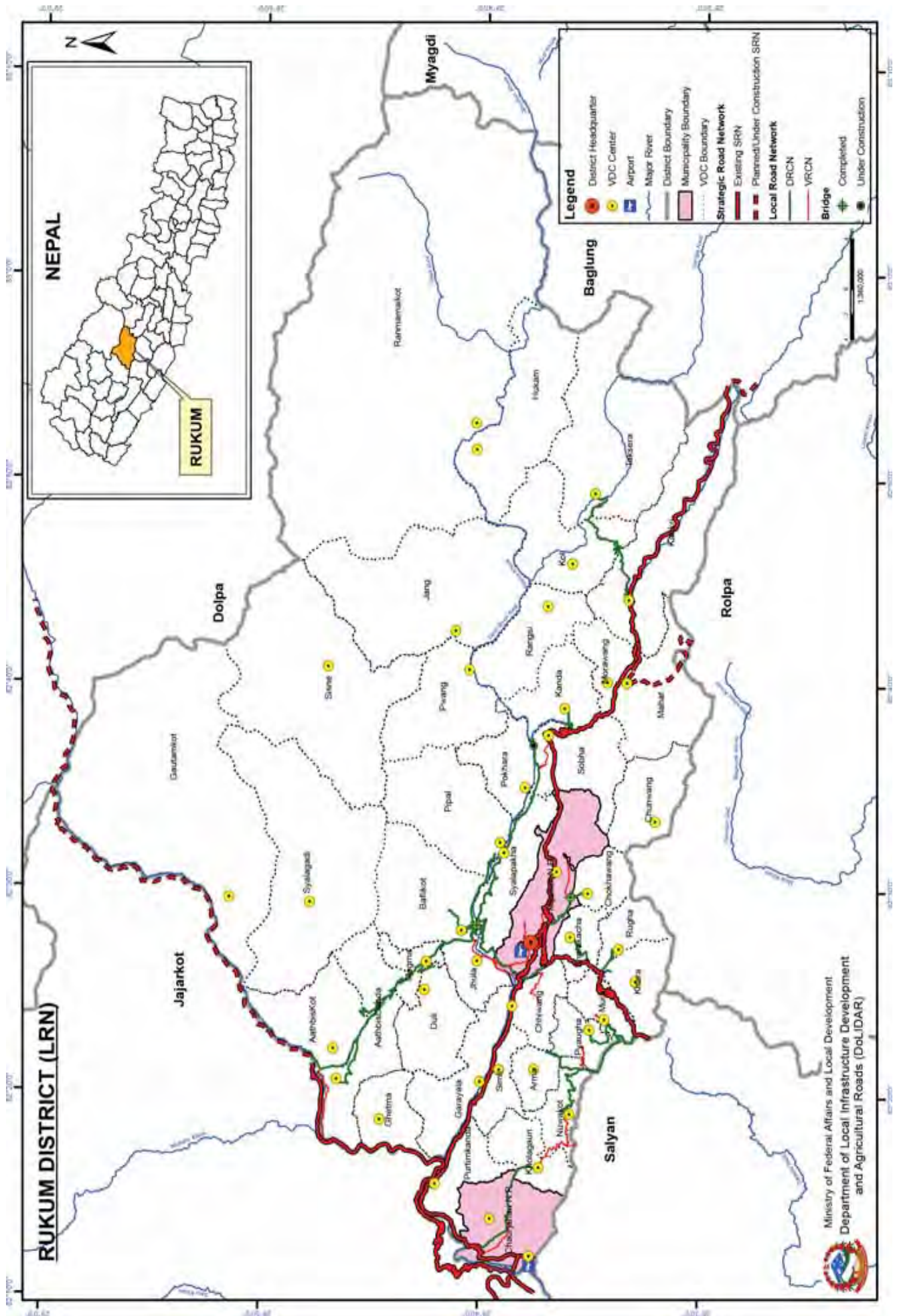
SN	Road Code	Name of Road	Total length; km	Black Top; km	Gravel; km	Earthen; km	All weather	Fair weather	New Construction	VDCs/Municipality Passes
26	53DR026	Rumbiang Badachaur Ghumchal Harijang Syuri Gam	38.52			38.52	-	38.52		Mijing, Badachaur, Gumchel, Harijang, Syuri, Gam
27	53DR027	Badachaur Pati Ghumchal Pang Road	14.21			14.21	-	14.21		Badachaur, Gumchel, Pang,
28	53DR028	Ruinibang Namja Sirpa Road	16.30			16.30	-	16.30		Mijhin, Badachaur, Sirpa
29	53DR029	Sulichaur Teban Road	8.07			8.07	-	8.07		Mijing, Terbang
30	53DR030	Sulichaur Ares Road	11.14			11.14	-	11.14		Mijing, Ares
31	53DR031	FI79 (Kunpa Khola) Tallo Kewari Road	-				-	-	5.06	Iribang
32	53DR032	Bagmara Gorichaur (Rangkot) Road	5.49			5.49	-	5.49	1.00	Rangkot
33	53DR033	Pobang Seram VDC Centre Road	3.62			3.62	-	3.62	2.00	Jaimakasala, Seram
34	53DR034	Harijang VDC Centre Road	-				-	-	4.75	Harijang
35	53DR035	Syuri VDC Centre Road	-				-	-	3.46	Syuri
	35	Total	370.02	-	-	370.02	-	370.02	52.07	

Village Roads

SN	Code	Name of Road	Total length; km	Black Top; km	Gravel; km	Earthen; km	All weather	Fair weather	New Construction
1	53VR001	Chaakle Badal Jhyam Pathihalna Road	8.33			8.33	-	8.33	
2	53VR002	Marate Dobhan Holale Khola Road	3.86			3.86	-	3.86	
3	53VR003	Lingdun Ratmate Road	6.62			6.62	-	6.62	
4	53VR004	Koila Jhyam Road	5.02			5.02	-	5.02	
5	53VR005	Koila Lingdun Road	4.65			4.65	-	4.65	
6	53VR006	Koila Nigalpani Road	6.14		6.14		6.14		
7	53VR007	Nigalpani Simpanti Lingdun Road	10.15			10.15	-	10.15	
8	53VR008	FI79 (Hulaki Dada) Nigalpani Road	11.05			11.05	-	11.05	
9	53VR009	Budagaun Majuwa Bokshithala Road	3.41			3.41	-	3.41	
10	53VR010	Simpanti Baphe Road	7.23			7.23	-	7.23	
11	53VR011	Majuwa Nerpa (Jugar) Road	2.72			2.72	-	2.72	
12	53VR012	Nerpa (Jugar) Chapi Khola Road	1.80			1.80	-	1.80	
13	53VR013	Nerpa (Jugar) Goitibang Road	1.51			1.51	-	1.51	
14	53VR014	Nerpa (Jugar) Khani Khola Road	4.65			4.65	-	4.65	
15	53VR015	Nuwagaun Bakhur Road	1.13			1.13	-	1.13	
16	53VR016	FI79 (Nuwagaun) Raibang Road	0.45			0.45	-	0.45	
17	53VR017	Bandre Saibang Mel Takura Road	6.84			6.84	-	6.84	
18	53VR018	Dubrin Siudhara Khumbas Road	3.84			3.84	-	3.84	
19	53VR019	FI79 (Holeri) Khar Khola Road	3.90			3.90	-	3.90	
20	53VR020	FI79 (Chapka Khola) Rangsi Pokhara Road	9.94			9.94	-	9.94	
21	53VR021	Chalang Bhir Road	0.39			0.39	-	0.39	
22	53VR022	Madibang Enabang Road	3.33			3.33	-	3.33	
23	53VR023	Enabang Road	0.60			0.60	-	0.60	
24	53VR024	Ghartigaun Lapchung Road	1.30			1.30	-	1.30	

SN	Code	Name of Road	Total length; km	Black Top; km	Gravel; km	Earthen; km	All weather	Fair weather	New Construction
25	53VR025	Lapheung Simkhet Road	5.31			5.31	-	5.31	
26	53VR026	Pachabang Enabang Road	5.75			5.75	-	5.75	
27	53VR027	Korchabang Road	2.54			2.54	-	2.54	
28	53VR028	Kotagaun Dangmang Road	2.79			2.79	-	2.79	
29	53VR029	Chinepani Road	1.00			1.00	-	1.00	
30	53VR030	Karche Chisapani Sakhi Road	4.04			4.04	-	4.04	
31	53VR031	Sakhi Road	1.80			1.80	-	1.80	
32	53VR032	Fl139 (Saitbang) Sakhi Road	1.51			1.51	-	1.51	
33	53VR033	Fl139 Jaspur Road	1.60			1.60	-	1.60	
34	53VR034	Fl139 (Saitbang) Byja Dubidada Road	4.81			4.81	-	4.81	
35	53VR035	Fl179 Bhangechaur Road	2.22			2.22	-	2.22	
36	53VR036	Dubidada Dang Road	7.21			7.21	-	7.21	
37	53VR037	Fl139 (Ugha) Ghating khola (Jedbang) Road	9.61			9.61	-	9.61	
38	53VR038	Fl139 (Surpal) Riwalja Garugaun Road	1.56			1.56	-	1.56	
39	53VR039	Gorneta Ramdi Road	2.44			2.44	-	2.44	
40	53VR040	Jaule Pokhari Uma Road	0.66			0.66	-	0.66	
41	53VR041	F013 (Libang) Campus Road	0.38			0.38	-	0.38	
42	53VR042	F013 (Libang) Alternate Campus Road	0.85			0.85	-	0.85	
43	53VR043	F013 (Libang) Market Area Road	1.09			1.09	-	1.09	
44	53VR044	F013 (Army Camp) Kalimati Road	2.58			2.58	-	2.58	
45	53VR045	Libang Tirtkot Road	2.49			2.49	-	2.49	
46	53VR046	Libang Bus Park Road	0.55			0.55	-	0.55	
47	53VR047	Lahari Okheri Khola Road	1.16			1.16	-	1.16	
48	53VR048	F013 (Mewang) Dharapani Road	2.93			2.93	-	2.93	
49	53VR049	F013 (Khungri) Harigaun Road	9.52			9.52	-	9.52	
50	53VR050	Ghodagaun Ring Road	1.14			1.14	-	1.14	
51	53VR051	Ghodagaun Ghodakot Road	1.90			1.90	-	1.90	
52	53VR052	Khungri Khungrikot Road	4.50			4.50	-	4.50	
53	53VR053	Khungri Ring Road	0.56			0.56	-	0.56	
54	53VR054	Gazulkot Pathihalna Road	3.56			3.56	-	3.56	
55	53VR055	F013 (Mijhing) Kunapani Road	4.99			4.99	-	4.99	
56	53VR056	Kilachaur Sirpa Road	4.88			4.88	-	4.88	
57	53VR057	Sirpa Pang Road	3.59			3.59	-	3.59	
58	53VR058	Sirpa Ring Road	2.88			2.88	-	2.88	
59	53VR059	Ares Pyuthan Road	1.25			1.25	-	1.25	
	59	Total	214.51	-	6.14	208.37	6.14	208.37	-





Overall Road Inventory (DIM) East of Rukum in Province # 5 and West of Rukum in Province # 6

No. of Roads	Road Class	Total length; km	Black Top; km	Gravel; km	Earthen; km	Gravel; km	Earthen; km	All weather	Fair weather	New Construction
	Strategic Road network	158.40	31.40	-	127.00	-	127.00	31.40	127.00	
	Urban Roads	-	-	-	-	-	-	-	-	
26	District Road core network	313.73	-	0.15	313.58	-	313.58	0.15	313.58	171.83
68	Village Roads	280.56	-	-	280.56	-	280.56	-	280.56	-
	Total	752.69	31.40	0.15	721.14	0.15	721.14	31.55	721.14	171.83

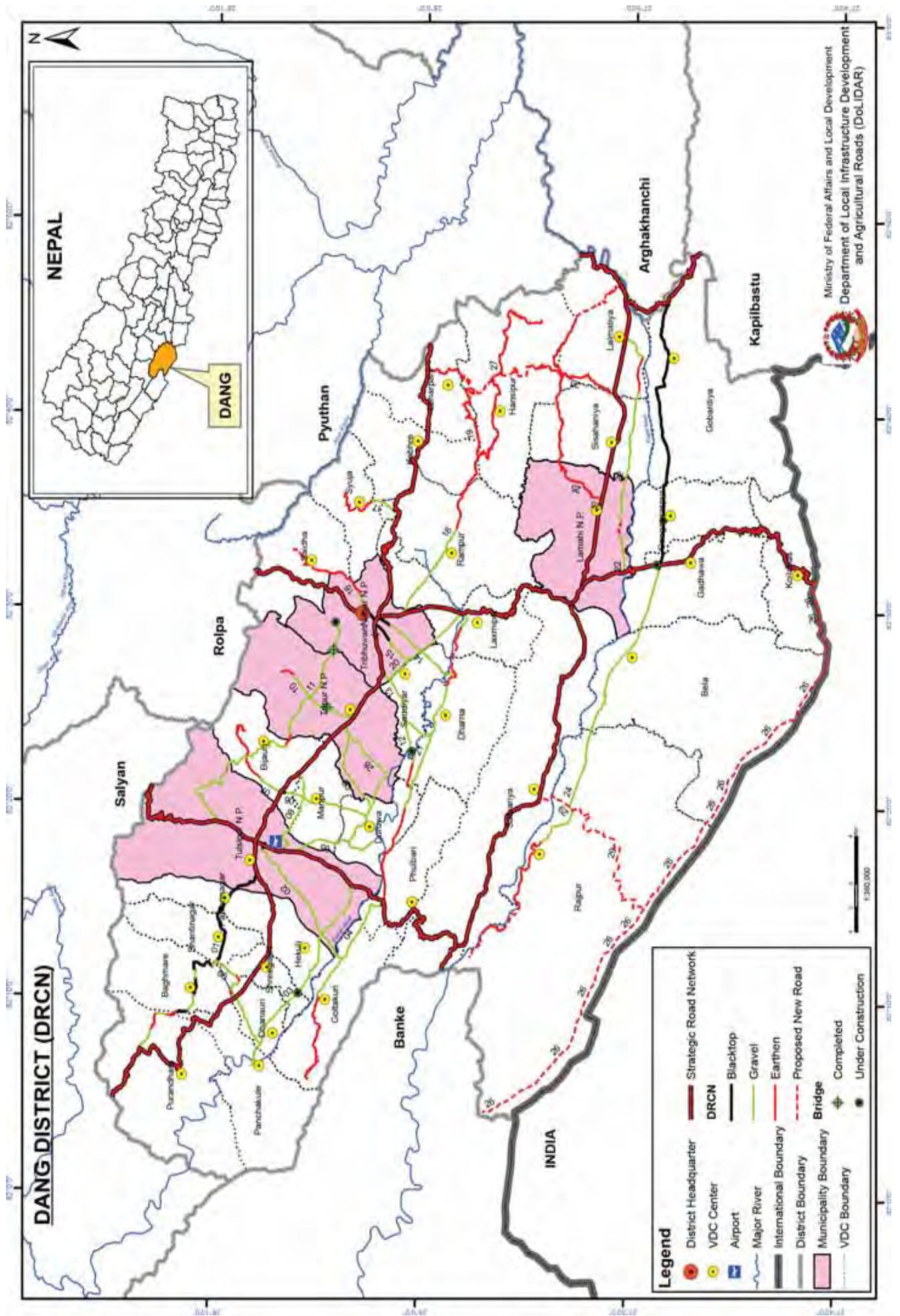
District Road Core Network (DRCN)

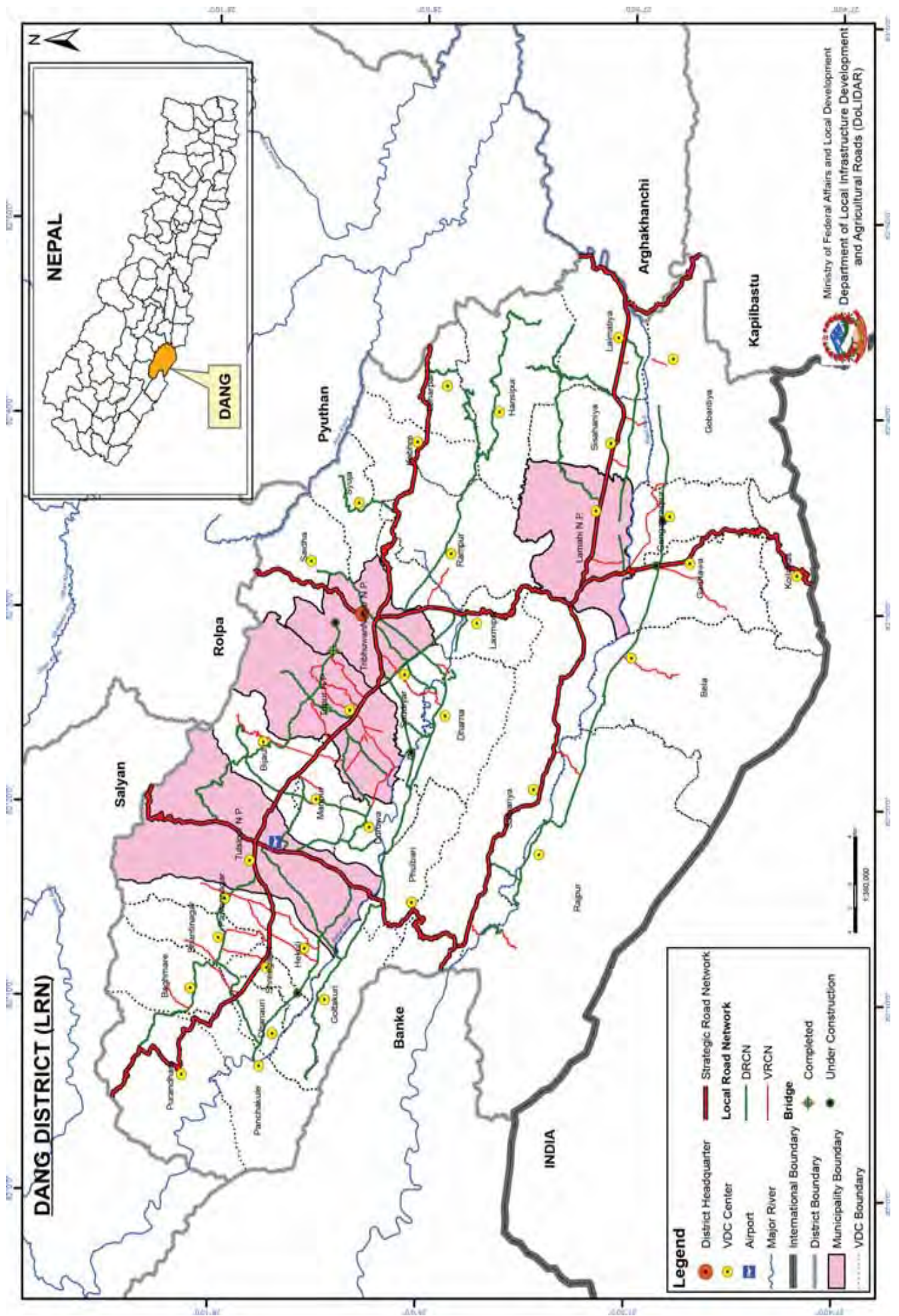
SN	Road Code	Name of Road	Total length; km	Black Top; km	Gravel; km	Earthen; km	All weather	Fair weather	New Construction	VDCs/Municipality Passes
1	54DR001	H18 (Chipleti) Malamedada (Kholagaun) Road	12.00			12.00	-	12.00		Chipleti, Kotjhari, Malamedada, Kholagaun
2	54DR002	Naduwa Thuli Barkhu Goiri (Athbisdadagau)	10.86			10.86	-	10.86		Naduwa, Thuli Barkhu, Goiri
3	54DR003	H11 (Salle) Kalideu Gilbang Chinkhet Naduwa Radijula Syalakhadi	43.00			43.00	-	43.00	31.12	Gilbang, Chhinkhet, Simtaru, Magma, Naduwa, Athbisdadagaun, Radijula, Kharkhare
4	54DR004	H11 (Jhulmeta) Khali Khola Bheri Pokhara Nuwakot dada Sakcha	18.59			18.59	-	18.59	-	Jhulmeta, Khali Khola, Bheri Pokhara, Sakcha
5	54DR005	Ghari Khola Athbiskot Road	10.66			10.66	-	10.66		Ghari Khola, Athbiskot
6	54DR006	Sati Pokhara (Nuwakot) Bagkhok Kafalbot Simli	8.00			8.00	-	8.00	5.25	Satipokhari, Peugha, Arna
7	54DR007	Magma Damachaur Mehelchaur (Duli) Road	12.50			12.50	-	12.50	5.00	Magma, Duli
8	54DR008	Paireta Gothbang Peugha Road	7.45			7.45	-	7.45		Paireta, Gothbang, Peugha
9	54DR009	Khali Khola Paireta Murudada Road	7.00			7.00	-	7.00		Khali Khola, Paireta, Murudada
10	54DR010	H11 (Solabang) Rahukhet Baluwa Naigadpul Jamabagar Simalchaur Hukam Ranmaikot (RRRSDP+GIZ/FSRP)	34.00			34.00	-	34.00	45.74	Solabang, Rahukhet, Kalideu, Gilbang, Baluwa
11	54DR011	Chinkhet Syaprudaha Road (RRRSDP)	8.20			8.20	-	8.20		Chhinkhet, Baphikot, Syarpudaha
12	54DR012	Chinkhet Pipal Pokhara Sisne Road	8.00		0.15	7.85	0.15	7.85	54.07	Baphikot, Jagra, Chhimra, Lamachaur
13	54DR013	H11 (Ratapahar) Bhalakcha Road	8.00			8.00	-	8.00		Ratapahar, Bhalakcha
14	54DR014	H11 (Simrutu) Pedikhet Rughha Road	8.86			8.86	-	8.86		Simrutu, Pedikhet, Taligaun
15	54DR015	H11 (Simrutu) Lamaokhet Khumhari Road	5.26			5.26	-	5.26		Simrutu, Lamaokhet
16	54DR016	H18 (Sitalpokhari) Jhulkhet Chungbang Road	10.72			10.72	-	10.72	12.24	Sitalpokhari, Jhulkhet
17	54DR017	H18 (Dhaura Paira) Kada Road	5.45			5.45	-	5.45		Dhaura Paira, Sakim
18	54DR018	H18 (Kakri) Kol Taksera Road (RRRSDP)	27.30			27.30	-	27.30		Kot, Tallosera, Takgaun
19	54DR019	H18 (Banchare) Kotjhari Road	5.22			5.22	-	5.22		Kotjhari
20	54DR020	F047 (Rinna Pipalchaur) Chepare Ghetma Road	17.51			17.51	-	17.51		Ghetma
21	54DR021	F047 (Kalapani) Chautara (Gotamkot) Road	17.00			17.00	-	17.00	5.47	Gotamkot
22	54DR022	Kimana (Baphikot) Myari (Jhula) Beltapu (Garayata) Road	19.34			19.34	-	19.34		Myari, Gharayata
23	54DR023	Naygadpul Pwang Jang Road	-			-	-	-	5.34	Pwang, Jang
24	54DR024	H18 (Sisaghari) Sima (Morbang) Road	4.45			4.45	-	4.45		Morbang
25	54DR025	Jamabagar Rangsi Road	-			-	-	-	7.60	Rangsi
26	54DR026	Simalchaur Kolgaun (Kol) Road	4.36			4.36	-	4.36		Kol
	26	Total	313.73	-	0.15	313.58	0.15	313.58	171.83	

Village Roads

SN	Code	Name of Road	Total length; km	Black Top; km	Gravel; km	Earthen; km	All weather	Fair weather	New Construction
1	54VR001	H18 (Chaurjhari) Kotjhari Road	3.94			3.94	-	3.94	
2	54VR002	Radjiula Chisapani Road	9.00			9.00	-	9.00	
3	54VR003	Malamedada Sakcha Road	9.41			9.41	-	9.41	
4	54VR004	Ekauli Darmajula Road	0.69			0.69	-	0.69	
5	54VR005	SatiPokhara Peugha Road	3.80			3.80	-	3.80	
6	54VR006	Muru Peugha Road	1.09			1.09	-	1.09	
7	54VR007	Musikot Rahukhet Road	9.00			9.00	-	9.00	
8	54VR008	Chheradanda-Chhiwang-Dopai Road	7.96			7.96	-	7.96	
9	54VR009	Machami Garaghat Chhinkhet Road	6.90			6.90	-	6.90	
10	54VR010	Rahukhet Garaghat Road	2.80			2.80	-	2.80	
11	54VR011	Mul Sadak-Khadya godam-Bhursuli Road	7.00			7.00	-	7.00	
12	54VR012	Math-Digre-Bhandarikanda Road	6.00			6.00	-	6.00	
13	54VR013	Serigaun-Kofakura-Chhera Road	4.95			4.95	-	4.95	
14	54VR014	Serigaun Bhandarikada Jyammedada Kalimati Road	5.00			5.00	-	5.00	
15	54VR015	Jhulkhet-Kwama-Mathi Gaun Road	3.53			3.53	-	3.53	
16	54VR016	Dhaune Chipridaha Road	3.81			3.81	-	3.81	
16		Sub-Total Village Roads with GPS Tracking	84.88	-	-	84.88	-	84.88	-
Village Roads (With No GPS Tracking)									
17	1	Salle-Digre-Sankha Road	6.00			6.00	-	6.00	
18	2	Chunwang-Shobha(Rukumkot) Road	2.32			2.32	-	2.32	
19	3	Dhaunebagar-Serakhet-Kamaldaha Road	5.00			5.00	-	5.00	
20	4	Bagbazar-KhalTakura-Dandakhet Road	1.50			1.50	-	1.50	
21	5	Chaurjahari-Syanippal Road	8.00			8.00	-	8.00	
22	6	Jhulneta-Khara Khumcheri-Rughha-Bhalakcha-Jhulkhet Road	13.90			13.90	-	13.90	
23	7	Nuwakot-Neta-Arma-Bagkhor-Dopai Road	6.73			6.73	-	6.73	
24	8	Chhiwang Chautara-Dopai Road	5.00			5.00	-	5.00	
25	9	Chhera-Nuwagaun Road	5.00			5.00	-	5.00	
26	10	Khawangbagar-Jhumlawang-Kanda Road	4.22			4.22	-	4.22	
27	11	Baluwa-srawng-sepe-Rangsi-Kol Road	1.50			1.50	-	1.50	
28	12	Takera-Okhma-Hukam-Rammamaikot Road	3.00			3.00	-	3.00	
29	13	Salyan/Neta-Kholagaun-Chaufa Road	3.00			3.00	-	3.00	
30	14	Bijayashwori-Mankot-Salyan/Neta Road	6.00			6.00	-	6.00	
31	15	Jhulkhet-Tirsing Road	3.00			3.00	-	3.00	
32	16	Bairagi Thanti-Jhulkhet Road	1.32			1.32	-	1.32	
33	17	Syarpu-Kunakhet Road	2.12			2.12	-	2.12	
34	18	Khola Gaun-Manakot-Laharesimal Road	7.00			7.00	-	7.00	
35	19	Nuwakot-Aakase-Simechaur Road	2.00			2.00	-	2.00	
36	20	Naduwa pokhari-Ghetma Road	1.10			1.10	-	1.10	
37	21	Salle Airport-Hospital Road	0.23			0.23	-	0.23	
38	22	Lukum-Reeka Road	0.42			0.42	-	0.42	
39	23	Khalanga-Dumping site Road	2.50			2.50	-	2.50	
40	24	Jhula-Garaghat-Mayari-Duli/Melchaur-Dhapagad Road	6.58			6.58	-	6.58	
41	25	Simili-Kafalbot Aarma Road	3.25			3.25	-	3.25	
42	26	Khali khola-Paireta-Murudanda-Simrutu Road	1.05			1.05	-	1.05	

SN	Code	Name of Road	Total length; km	Black Top; km	Gravel; km	Earthen; km	All weather	Fair weather	New Construction
43	27	Kot-Jugena-Teukhola Road	1.38			1.38	-	1.38	
44	28	Khali khola-Muru-Pitiwang Road	0.94			0.94	-	0.94	
45	29	Khaula-Dalsinge-Pakhapani Road	0.65			0.65	-	0.65	
46	30	Trivenichok-Rawalbada-Digre-Thulidaha Road	4.67			4.67	-	4.67	
47	31	Dangi mod-Wardharne-Khalanga Road	3.00			3.00	-	3.00	
48	32	Kanki-Kol-Taksera Road	32.00			32.00	-	32.00	
49	33	Simli-Jogineta-Khola Gaun Road	1.00			1.00	-	1.00	
50	34	Nuwakotdanda-Khagal-Chaurjahari Road	2.22			2.22	-	2.22	
51	35	Kyuwang-Kol-Rangsi Road	10.68			10.68	-	10.68	
52	36	Pwang-Sudri-Sisne Road	0.95			0.95	-	0.95	
53	37	Rammamaikot-Dolpa Sahartara Road	0.80			0.80	-	0.80	
54	38	Garpadhuri-Chunwang Road	5.75			5.75	-	5.75	
55	39	Musikot-Dhaune-Jamabagar-Taksera-Dhorpatan (Uppalo Dhorpatan) Road	1.00			1.00	-	1.00	
56	40	Bairagi Thanti-Sakcha Khola-Ragechaur Road	1.09			1.09	-	1.09	
57	41	Bairagi Thanti-Sakcha Khola-Ragechaur Road	0.93			0.93	-	0.93	
58	42	Phamegaunda-Pwang Road	11.35			11.35	-	11.35	
59	43	Chhiwang Sanachaur-Bahunchaur-Chhera Road	4.00			4.00	-	4.00	
60	44	Kalikasthan-Baraha Takura Road	1.00			1.00	-	1.00	
61	45	Chherabagri-Dhairenichaur-Pipalmeta Road	0.62			0.62	-	0.62	
62	46	Nayabasti-Sanakhola-Jogineta Road	0.78			0.78	-	0.78	
63	47	Khali khola-Muru-Melpokhari-Jathabang-Simrutu Road	1.02			1.02	-	1.02	
64	48	Chandan Nathol Road	0.24			0.24	-	0.24	
65	49	Baluwa-Simalchaur-Hukam-Rammamaikot Road (Okhma section)	1.88			1.88	-	1.88	
66	50	Chhipridaha-Pokara-Baluwa Road	3.00			3.00	-	3.00	
67	51	Mathi Gaun-Dahabhage Road	2.00			2.00	-	2.00	
68	52	Kapredanda-Balle-Sana kalapokhara Road	1.00			1.00	-	1.00	
	52	Sub-Total Village Roads with No GPS Tracking	195.68	-	-	195.68	-	195.68	-
	68	Total	280.56	-	-	280.56	-	280.56	-





Overall Road Inventory (DIM)

No. of Roads	Road Class	Total length; km	Black Top; km	Gravel; km	Earthen; km	Gravel; km	Earthen; km	All weather	Fair weather	New Construction
	Strategic Road network	366.22	259.22	107.00	-	366.22	-	-	-	-
	Urban Roads	-	-	-	-	-	-	-	-	-
29	District Road core network	448.96	47.72	249.54	151.70	297.26	151.70	151.70	151.70	113.51
57	Village Roads (Tracked and untracked)	410.16	7.90	131.00	271.26	138.90	271.26	138.90	271.26	-
	Total	1,225.34	314.84	487.54	422.96	802.38	422.96	422.96	422.96	113.51

District Road Core Network (DRCN)

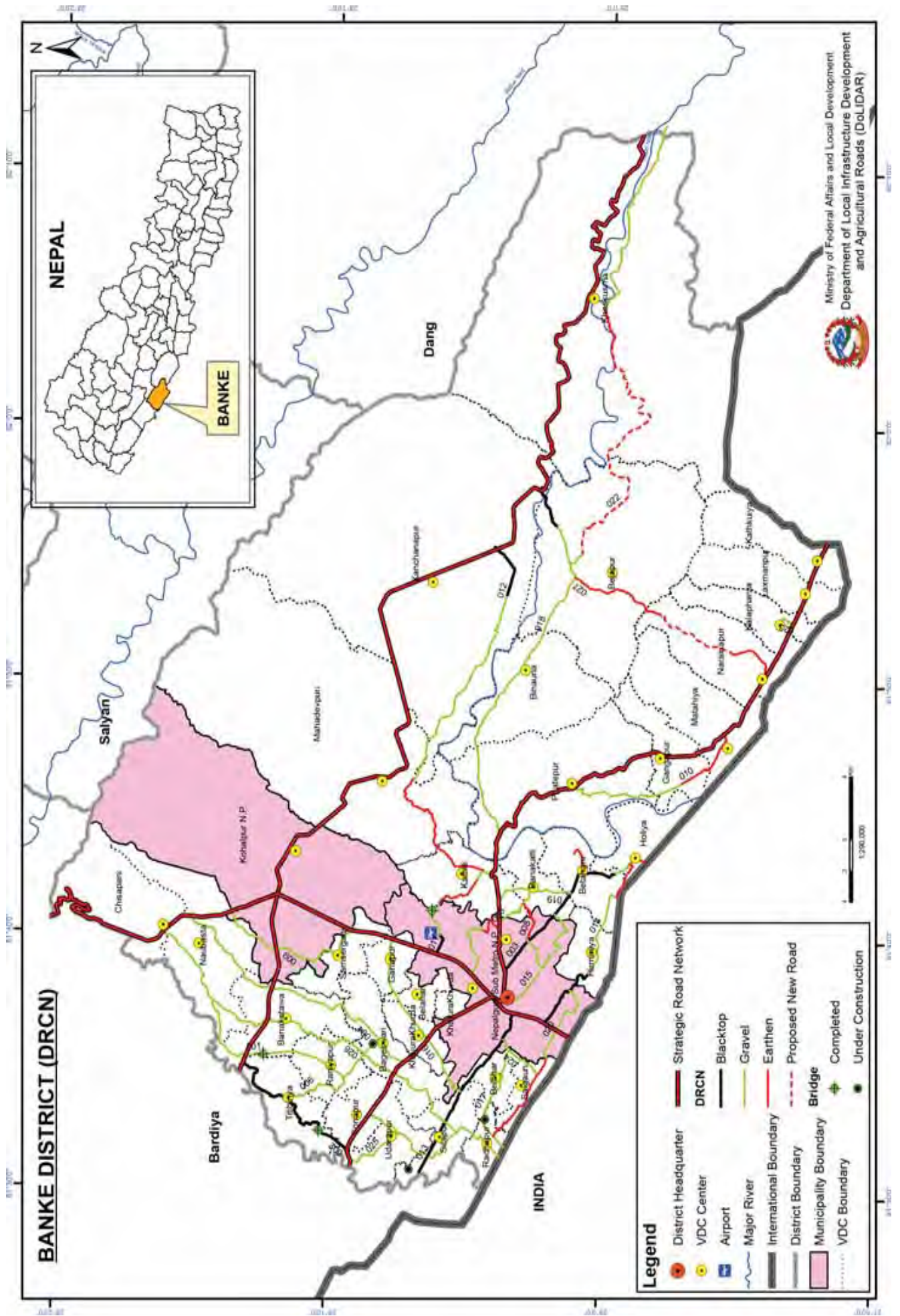
SN	Road Code	Name of Road	Total length; km	Black Top; km	Gravel; km	Earthen; km	All weather	Fair weather	New Construction	VDCs/Municipality Passes
1	56DR001	Pawannagar-Shantinagar-Baghmare-Purandhara Road	25.45	16.28	5.87	3.3	22.15	3.30		Tulsipur, Pawannagar, Shantinagar, Purandhara
2	56DR002	Tulsipur-Bangaun-Sukaura-Goltakuri Road	13.24	0.59	12.5	0.15	13.09	0.15		Tulsipur Municipality, Hekauli, Goltakuri
3	56DR003	Urahari-Belaspur (Damodar Road)	20.20		20.2		20.20	-		Hekauli, Panchakule, Dhanauri, Shreegaun
4	56DR004	Bakhariya-Saruwadada -Goltakuri-Kalitara Road	22.02		11.17	10.85	11.17	10.85		Goltakuri, Fulbari, Panchakule
5	56DR005	Tarigaun (Pukarpasa)-Lalaura-Bhojpur Road	8.00		8		8.00	-		Manpur, Duruwa
6	56DR006	Bijauri-Manpur-Bhelahi-Duruwa-Kothari-Khaira Road	21.34	0.47	20.87		21.34	-		Bijauri
7	56DR007	Bijauri-Syalapani-Dhodi-Chhillikot Road	9.37		2	7.37	2.00	7.37		Bijauri
8	56DR008	Belhundi-Manpur-Airport-Tarigaun Road	8.00	0	8		8.00	-		Bijauri, Manpur
9	56DR009	Korbang-Kasipur-Ragaicha -Jumlekulo Road	9.77	0.67	9.1	0	9.77	-		Bagmare, Dhanauri
10	56DR010	Narayanpur-Hapur-Narebang-Holeri Road	8.47		7	1.47	7.00	1.47		Hapur, Tripur Municipality
11	56DR011	Ghorai-Hapur-Ratanpur-Bijauri-Khadre-Rakchyaachour Road	31.16	0.56	28.8	1.8	29.36	1.80		Ghorai, Tripur, Bijauri, Tulsipur
12	56DR012	Sarra-Sakrawar-Naimawar-Dharma Road	6.20		3.9	2.3	3.90	2.30		Duruwa
13	56DR013	Sarra (Saudiyar)-Dharma-Duruwa Road	8.00		8		8.00	-		Dharma, Saudiyar
14	56DR014	Ghorahi-Guruwagaun-Dharapani-Pandveshor Mandir Road	8.96	1.4	7.56		8.96	-		Laxmipur, Saudiyar
15	56DR015	Ghorahi- Dipsikha-Lakhwar-Basantapur Road	9.62	1.86	7.76		9.62	-		Saudiyar, Dharma, Ghorahi Municipality
16	56DR016	Katuwakhola-Saigha VDC-Masina -Libang Road	8.06	1.69	1	5.37	2.69	5.37	5.33	Saigha, Ghorahi Municipality
17	56DR017	Harnok-Syuja-Saigha- Holeri Road	8.10		2.5	5.6	2.50	5.60		Syuja, Saigha, ~Rolpa
18	56DR018	Bhaisai-Simaltara-Hasipur (B.P. Marga) Road	25.80		8.4	17.4	8.40	17.40		Rampur, Kabhre, Hasipur, Laxmipur
19	56DR019	Mulabari-Rokendada-Chapdada-Lape Road	10.44			10.44	-	10.44		Kabhre, Loharpani
20	56DR020	Kuirepani-Laxminpur-Jhingini Saudiyar-Sarra (Damodar Road)	8.90		8.9		8.90	-		Laxmipur, Saudiyar
21	56DR021	Kuirepani-Dharma-Fulbari-Bakhariya Road (Damodar Road)	26.73		13.48	13.25	13.48	13.25	2.48	Laxmipur, Saudiyar, Lalmatiya, Sishaniya, Fulbari
22	56DR022	Chailahi-Keruniya-Lalmatiya (Damodar Road)	20.22	0	16.99	3.23	16.99	3.23	1.37	Laxmipur, Saudiyar, Fulbari
23	56DR023	Maurighat-Hasipur-Murkuti-Swargadwari Road	19.80		0.2	19.6	0.20	19.60	11.84	Sishaniya, Hasipur, Loharpani
24	56DR024	Kalakte-Gradahawa-Rajpur Road	62.90	24.2	28.2	10.5	52.40	10.50	5.80	Gobardiya, Gadawa, Bela Rajpur

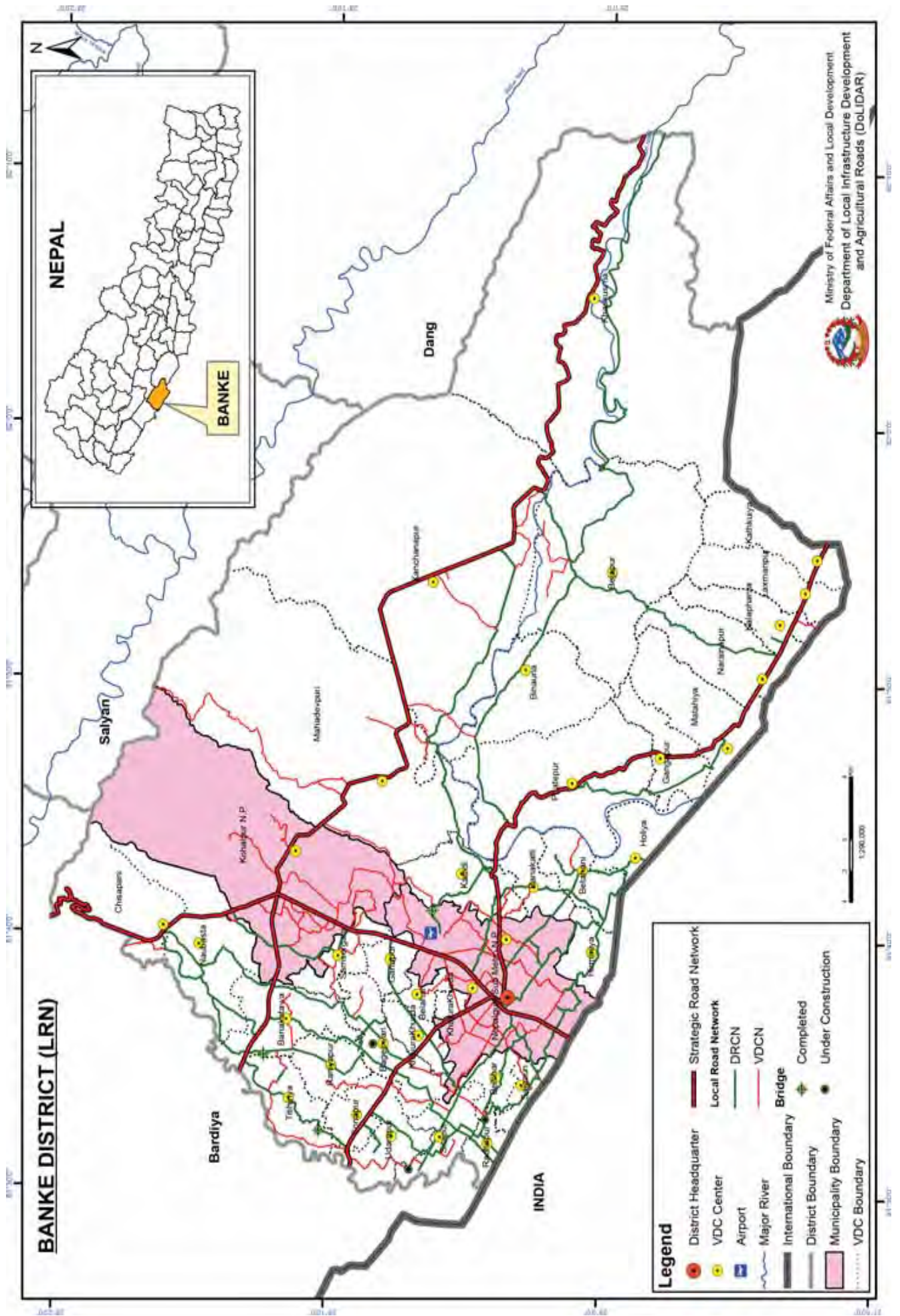
SN	Road Code	Name of Road	Total length; km	Black Top; km	Gravel; km	Earthen; km	All weather	Fair weather	New Construction	VDCs/Municipality Passes
25	56DR025	Bhalubang-Rupakot-Karange-Bauraha-Ratamata-Lamahi Road	22.74			22.74	-	22.74	8.20	Lalmatiya, Sishaniya
26	56DR026	Koilabas-Bhauwa (Raipur) Boarder Road	-				-	-	58.10	Koilabas, Raipur
27	56DR027	Hasipur-shantipur Road	16.33			16.33	-	16.33		Hasipur, Lalmatiya
28	56DR028	Khaira-Dhikpur-Ekalgharuwa-Karmatuwa-Karmatiya-Bhagubar-Kothari Road	9.14		9.14		9.14	-		Saudiyar, Duruwa
29	56DR029	Satbariya 7-Jahare-Raipur- Khanbara Naka Road	-				-	-	20.39	Satbariya, Raipur
	29	Total	448.96	47.72	249.54	151.70	297.26	151.70	113.51	

Village Roads

SN	Code	Name of Road	Total length; km	Black Top; km	Gravel; km	Earthen; km	All weather	Fair weather	New Construction
1	56VR001	Dundra-Butaniya-Baruwagaun-Niguwar Road	13.60	1.60	12.00		13.60	-	
2	56VR002	Dhudarasa-Sathkule-Sakram-Chilliko Road (Cement Factory Road)	18.70	6.30	2.90		9.20	9.50	
3	56VR003	Dhanauri-Khhaireni-Shantinagar-Jumlekulo-Bhalmeta School-Devistan Mandir Road	7.10				-	7.10	
4	56VR004	Sonapur-Bauraha-Rampur Aorad	5.00				-	5.00	
5	56VR005	Arjunkhola-Jhelmeta-Arare Road	5.00				-	5.00	
6	56VR006	Bela-Gurungkhola-Potila Naka Road	6.30		6.30		6.30	-	
7	56VR007	Dhanauri-Sundawari-Panchakule-Jharajeri-Udale Road	8.00				-	8.00	
8	56VR008	Dhikpur-Aaspara Dhikpur Sewar Krishi Road	13.00				-	13.00	
9	56VR009	Ragaicha-Baghmare Road	27.00				-	18.70	
10	56VR010	Satbariya Rihar-Raipur-Gangadhi-Salbhouri-Khanbra Naka Boarder Road	12.30				8.90	3.40	
11	56VR011	Makundada-Dudhrasa Road	5.00				-	5.00	
12	56VR012	Katuwakhola-Nayabasti-Panchpokhari Road	6.10		6.10		6.10	-	
13	56VR013	Tu Na Pa 20 Prigaun-Dangisharan-Bangaun Road	3.60		3.60		3.60	-	
14	56VR014	Satbariya 7 Jahare-Raipur Road	8.56				-	8.56	
15	56VR015	Dodhana-Krishnamandir- Sunbarsa Road	30.00				-	30.00	
16	56VR016	Doghare-Damagarun-Dadakhutti-Aambas-Nalle-Makhtakuri Road	15.00				-	15.00	
17	56VR017	Khaira-Dhikpur-Ekalgharuwa-Karmatuwa-Bhaguwa Road	8.50				-	8.50	
		Sub-Total of GPS Tracked Village Roads	192.76	7.90	48.10		56.00	136.76	-
		Village Roads (With No GPS Tracking)							
18	1	Dhikpur-Bakauli-Teghara-Karmatiya Road	9.20		7.10		7.10	2.10	
19	2	Bijauri-Saipur-Malwar-Bhojpur Road	8.00				-	8.00	
20	3	Tu Na Pa 6, Gulmachowk-Rapti Udhyan Road	3.50				-	3.50	
21	4	Stuja-Bojhpokhara-Saigha Road	10.00				-	10.00	
22	5	Masuriya-Khurkhuriya-Badhara Road	5.00				-	5.00	
23	6	Akasi-Ratmata-Jahkran-Bagalepani Road	11.20				-	11.20	
24	7	Hemantapur-Bankatta-Jinuwagaun Road	2.10		2.10		2.10	-	
25	8	Jumlekulo-Bagar-shantinagar-Bhalmeta Road	4.00		4.00		4.00	-	
26	9	Khilatpur-Nayabasti-Jyamire-Devasthan-Bagkhor Road	3.20		1.30		1.30	1.90	
27	10	Bangaun-Gadawa Road	3.40				-	3.40	

SN	Code	Name of Road	Total length; km	Black Top; km	Gravel; km	Earthen; km	All weather	Fair weather	New Construction
28	11	Potila-Kuirepani-Devisthan Road	3.60		3.60		3.60	-	
29	12	Dharapani Road-Melkhali-Kuirepani Road	1.70			1.70	-	1.70	
30	13	Dhama-Duruwa-Phulbari-Raniyapur Road	1.40			1.40	-	1.40	
31	14	Gobadiya 2 Badahra-Lalmatiya-Khumariya-Lalmatiya chowk Road	1.50			1.50	-	1.50	
32	15	Gobadiya 5 Sishaniya2- Annapura-Piprachowk Road	2.50			2.50	-	2.50	
33	16	Majheriya-Lathahawa Road	1.90		1.90		1.90	-	
34	17	Satbariya 9 Jalikundi-Rajpur-Sinchhahari Naka Boarder Road	5.00			5.00	-	5.00	
35	18	Gobindnagar-Khadakpur-Pursani-Raptipul Road	2.70		2.70		2.70	-	
36	19	Raptipur-Maghahari-Gobindapur Road	3.30			3.30	-	3.30	
37	20	Kuirepani-Gairikhutta-Dangigaun-Matera-Bhojpur-Urahari Road	7.00		7.00		7.00	-	
38	21	Baibang-Salaura-Balapur-Bhamak-Devistahn-Tarigaun-Aabidhara Road	8.00		8.00		8.00	-	
39	22	Jhugni-Banjadi-Dandra-Kotdada-Urahari Road	13.50		13.50		13.50	-	
40	23	Gadawa-Matpur-Khabari-Kharikhola Road	7.50			7.50	-	7.50	
41	24	Rawatgaun-Rajpur-Dharna-Shishapur Road	6.40		5.00	1.40	5.00	1.40	
42	25	Potila-Thagighita-Chireghar Road	4.00		3.30	0.70	3.30	0.70	
43	26	Amrai-Lamdaruwa-Kamana Road	4.80		4.80		4.80	-	
44	27	Lalpur-Bhamka-Devisthan Suikot Road	5.00			5.00	-	5.00	
45	28	Pawannagar Helathpost-Balanagar Road	4.50			4.50	-	4.50	
46	29	Patrekhaal-Gainetole-Nayabasti-Basgajeri-Chachala-Dubring Road	5.00			5.00	-	5.00	
47	30	Tarigaun Airport-Nawalpur-Sukaura Road	3.50			3.50	-	3.50	
48	31	Rajhena-Gaurigaun-Chaulahi Road	9.80			9.80	-	9.80	
49	32	Shantinagar-Chiraghat-Bhalneti-tripurasundari Tourist Road	3.60			3.60	-	3.60	
50	33	Tu. Na.Pa. 12 Rajheni-Lalaura Road	7.70		7.70		7.70	-	
51	34	Poteli-Hekuli -Salaura Road	8.90			8.90	-	8.90	
52	35	Rakshyacour-Baanhari-Khadre Road	7.50			7.50	-	7.50	
53	36	Tu. Na.Pa. 9 Raikhyan-Gairigaun-Belakura-Motipur-Goltakuri Road	3.60			3.60	-	3.60	
54	37	Majhgaun-Manpur-Saipur-Jamuni-Tarigaun (Pukarpasal)Road	13.00			13.00	-	13.00	
55	38	Ameliya-Akami-Tehrighara-Mukundadada-Manpur Road	3.30		3.30		3.30	-	
56	39	Mangai-Banghursa-Abldada-Ratanpur Road	3.40		3.40		3.40	-	
57	40	Saudikula-Payalpar-Basantapur-Ramana-Sisneri-Kalapahar-Marakot Road	4.20		4.20		4.20	-	
	40	Sub-Total of GPS Untracked Village Roads	217.40	-	82.90	134.50	82.90	134.50	-
	57	Total	410.16	7.90	131.00	271.26	138.90	271.26	-





Overall Road Inventory (DIM)

No. of Roads	Road Class	Total length; km	Black Top; km	Gravel; km	Earthen; km	Gravel; km	Earthen; km	All weather	Fair weather	New Construction
	Strategic Road network	226.41	178.81	24.60	23.00	203.41	23.00			
	Urban Roads	-	-	-	-	-	-			
27	District Road core network	328.69	51.26	222.36	55.07	273.62	55.07			
64	Village Roads (Tracked and Untracked)	317.87	3.74	226.50	87.63	230.24	87.63			
	Total	872.97	233.81	473.46	165.70	707.27	165.70			

District Road Core Network (DRCN)

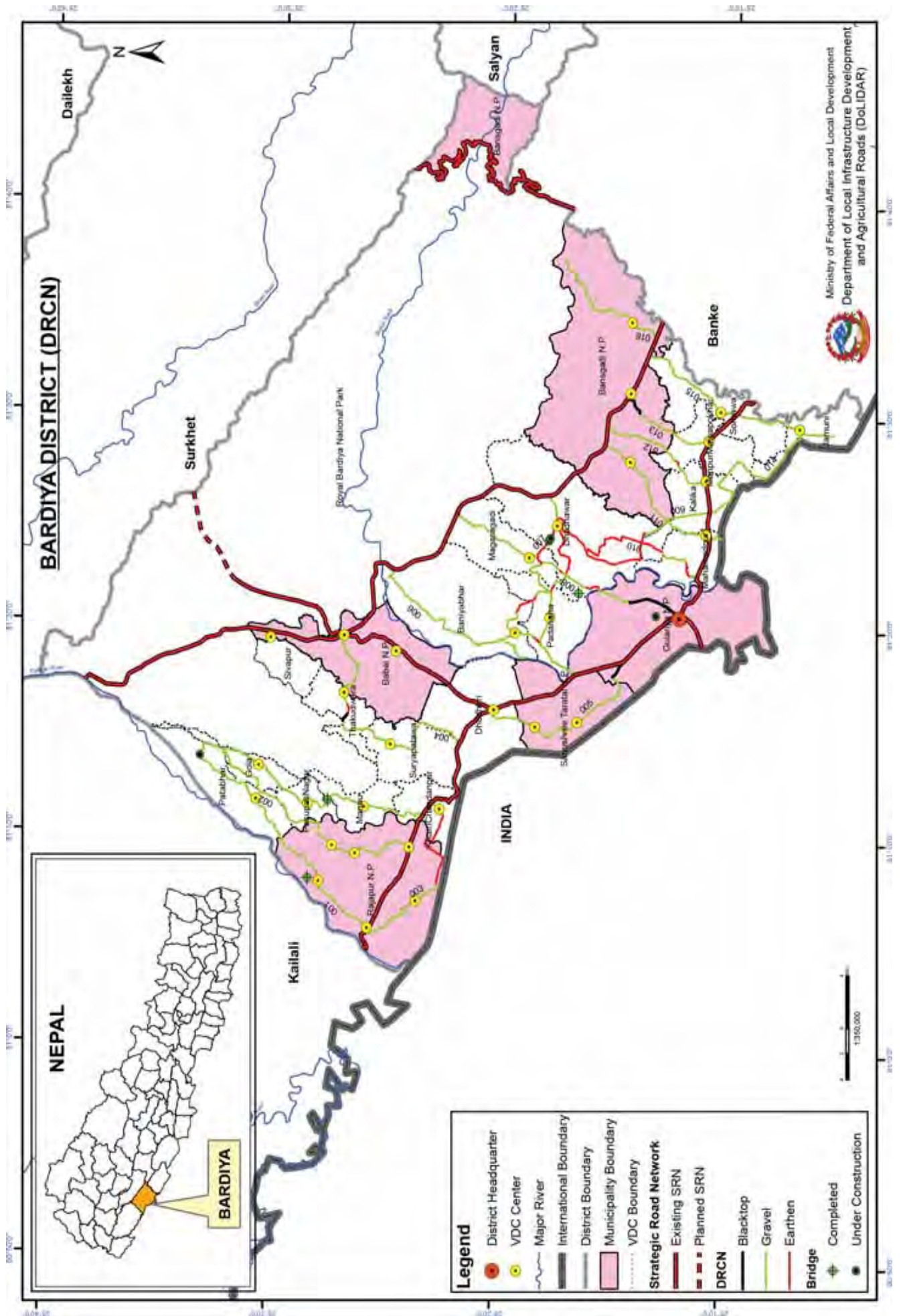
SN	Road Code	Name of Road	Total length; km	Black Top; km	Gravel; km	Earthen; km	All weather	Fair weather	New Construction	VDCs/Municipality Passes
1	57DR001	Chiyama(RRM)-Samjhanachowk(MRM)-Khajura-Rimjhimchowk-Radhapur-(Indian Boarder) Road	33.93		33.93		33.93	-		Chisapani, Naubasta, Banakatuwa, Rauniyar, Bageshwori, Sitapur, Radhapur
2	57DR002	Chadanchowk(MRM)-Titihiriya-Simalghari (Sonpur)-Udharpur-Gaughat Road	22.60	14.20	8.40		22.60	-		Titihiriya, Sonapur, Udarpur, Sitapur
3	57DR003	Fultkra chowk-Puraina-Betahani-Holiya Road	13.30	10.80	1.80	0.70	12.60	0.70		Nepaligung Muni., Puraina, Banakatti, Betahani, Holiya
4	57DR004	Naubasta(RRM)-Bhaurikuma(Sutaya)-Banakatawa chowk(MRM)-Pedari-No1 Kajrabazar Road	19.00		19.00		19.00	-		Naubasta, Banakatuwa, Bageshwori
5	57DR005	RRM(Regional Police Office)-Khaskarkado-Kataliya-Loniypurwa-Kallupurwa-Uchhawa-Jafarpuruwa Road	11.00		8.80	2.20	8.80	2.20		Khaskarkado, Basudevpur, Puraina, Kamdi, Banakatti
6	57DR006	Raniyapur-Dahawa-Tithiriya Road	5.00		5.00		5.00	-		Raniyapur, Tithiriya
7	57DR007	Manakamanapur-Tribenichowk Road	1.40		1.40		1.40	-		Bageshwori
8	57DR008	Udayapur chowk-Puraina-Gandaili Nala Road	5.30		2.40	2.90	2.40	2.90		Udayapur, Puraina, Banakatti
9	57DR009	Habalidapur (RRM)-Madanchowk (MRM)-Kosilyanagar(RRM)	11.30		11.30		11.30	-		Shamsergunj, Rajhena, Naubasta
10	57DR010	Fattepur (sonpur)-Healthpost-VDC Office-Gadahawa-Piprahawa-Gangapur-Matahiya (Hulaki Road)	13.57		8.42	5.15	8.42	5.15		Phattepur, Gangapur, Mathehiya
11	57DR011	Manikapur(MRM) Airport-Duduwanala-Chakrahawa-Milanchowk	8.90	1.40	3.90	3.60	5.30	3.60		Manikapur, Kamdi
12	57DR012	Kamdi-Kachanapur-MRM Road	28.68	3.50	14.84	10.34	18.34	10.34		Kamdi, Mahadevpur, Kanchanpur
13	57DR013	Ganeshmanchowk (RRM)-Paraspur-Gaughat Road	12.70	12.70			12.70	-		Nepaligung Muni., Parasur, Belbhar, Sitapur
14	57DR014	Chaulika chowk(RRM)-Mahendra nagar-Hirminiya-Holiya Nayabasti (Border Road)	13.50	5.40	6.00	2.10	11.40	2.10		Bhawaniyapur, Hirminiya, Betahani, Holiya
15	57DR015	Bulbuliya-Udayapur-Betahani Road	8.00		8.00		8.00	-		Nepaligung Muni., Udayapur, Banakatti
16	57DR016	Piprahawa(RRM)-Manpur-Belhari-Khajurakhurda-Gulariya Road-Sitapur Road	11.90		11.90		11.90	-		Gangapur, Belbhari, Khajura Khurda, Indrapur, Sitapur
17	57DR017	Dhadegaun-Belbhar-Radhapur (Boarder) Road	8.80		8.80		8.80	-		Paraspur, Belbhari, Radhapur
18	57DR018	Agaiya (MRM) Baijapur-Binauna-Fattepur Road	23.20	2.80	20.40		23.20	-		Phattepur, Binauna, Baijapur, Kanchanpur
19	57DR019	Kamdi-Banakatti-Betahani (Uchhawa) Road	5.75		5.75		5.75	-		Kamdi, Banakatti, Betahani
20	57DR020	Piprahawa-Jaispur-Saigaun-Radhapur Road	12.70		6.00	6.70	6.00	6.70		Bhawaniyapur, Piprahawa, Jaispur, Saigaun, Radhapur

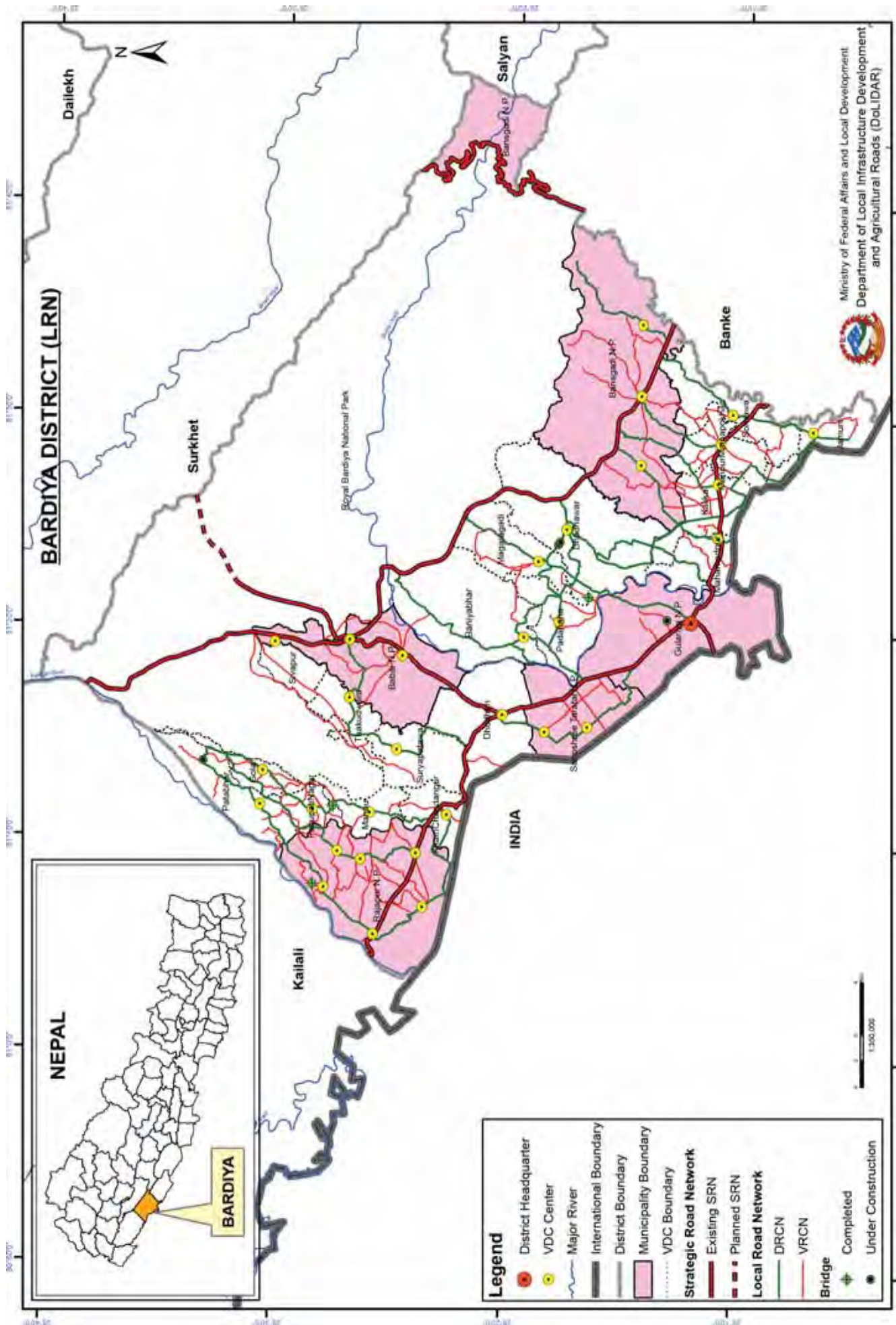
SN	Road Code	Name of Road	Total length; km	Black Top; km	Gravel; km	Earthen; km	All weather	Fair weather	New Construction	VDCs/Municipality Passes
21	57DR021	Betahani-Purnabani-Daspuurwa Road	2.60			2.60	-	2.60		Betahani
22	57DR022	Khokari-Khaskhusma-Bhamka-Baijapur Road	18.70		16.00	2.70	16.00	2.70		Baijapur, Khaskhusma
23	57DR023	Bagauda Road-Kalaphata VDC Building Road	0.95		0.95		0.95			Kalaphata
24	57DR024	Nawajgaun -Belbhar-Saigaun Road	2.50		2.50		2.50			Belbhar, Saigaun
25	57DR025	Simalghari-Gijara-Mangalpur-Udarapur Road	4.40		4.40		4.40			Udarapur
26	57DR026	Gunapur(Naubasta)-Syalibazar(Bankatuwa 4)-Kraantipur-Ghiya-Khajura Cancer Hospital Road	12.64	0.46	10.00	2.18	10.46	2.18		Raniyapur, Bankatuwa, Naubasta
27	57DR027	Baijapur-Narainapur (Bagauda) Road	16.37		2.47	13.90	2.47	13.90		Baijapur, Narainapur
	27	Total	328.69	51.26	222.36	55.07	273.62	55.07	-	

Village Roads

SN	Code	Name of Road	Total length; km	Black Top; km	Gravel; km	Earthen; km	All weather	Fair weather	New Construction
1	57VR001	Nepalgunj outer Ring Road(Gaughat Road(Canal Point), Manpur Nahar, Ranjha	21.45		20.75	0.35	21.10	0.35	
2	57VR002	F046 (Indra gaun)-Karmohana-Saigaun-India Border Road	9.81		8.70	1.00	8.81	1.00	
3	57VR003	RRM(BP Chowk)-Indrapur(Karmauna)-Khajurakhurda-Sitapur(Gautambasti)-Bagaswari(Dhaulagari)-F046(Khajura-1	7.11		7.11		7.11		
4	57VR004	F046 (Manpur)-Ramuwapur-Bakutiya-Jalpokhari Road	7.68		5.88	1.80	5.88	1.80	
5	57VR005	F046 (Nandan Mill)-RRM(Karkando Chowk)-Buspank Road	3.80		3.30	0.50	3.30	0.50	
6	57VR006	MRM (Kiran Nala)-Shantinagar-Rajhena-RRM(Bidhyanagar) Road	3.50		2.70	0.80	2.70	0.80	
7	57VR007	F046 (Dhanuli)-Kgaun-Nepalgunj Gaughat Road(Balapur) Road	5.35		5.35		5.35		
8	57VR008	F046 Bathawa-Chakala-Dahawa-Trihariya Road	4.87		2.90	1.97	2.90	1.97	
9	57VR009	RRM(Army Camp)-Manikapur-Bashudevpur-Kamdi(Ladyaghat) Road	6.10		6.10		6.10		
10	57VR010	Bankatti(VDC Office)-Twaripurwa-Hulaki Sadak(Shantinagar chowk) Road	3.94		3.94		3.94		
11	57VR011	RRM (Pipari Chowk)-Mannapur-Shimari-Chappargaudi(MMR)-Khandawar	11.40		9.80	1.60	9.80	1.60	
12	57VR012	Phattenagar-Simalghari- Road	5.70		5.70		5.70		
13	57VR013	Phattenagar-Thapuwa-Machhara-Samshergunji(Chandahawa) Road	9.25		8.50	0.75	8.50	0.75	
14	57VR014	RRM(Kohalpur, Shaja Chowk)-Rajhena(7, 8)-Ihandahawa-RRM (Pipari chowk)	4.74		4.74		4.74		
15	57VR015	RRM(Nepalgunj)-Belaspur-Indrapur-Khajurakurd Road	6.47		6.47		6.47		
16	57VR016	Ladeyaghat-Ioniyampur-Kingringpurwa-Birta(Puraina) Road	3.51		3.51		3.51		
17	57VR017	NTC office(Lenimtol)-Rajhena-RRM Road	4.71		4.71		4.71		
18	57VR018	Paraspur-Nadahi Gaun-Saigau Road	4.08		4.08		4.08		
19	57VR019	Sitapur-Radhapur Road	3.59		3.59		3.59		
20	57VR020	Tri. Ma. Vi. chowk(Kohalpur)-Rajhena(6, 7)-Karbala-MRM Madan chowk Road	3.47		3.47		3.47		
21	57VR021	Bhawanipur-Kalapurwa-Udhopurwa Road	1.97		1.97		1.97		
22	57VR022	Gonahana-Gijara Road	2.80		1.60	1.20	1.60	1.20	
23	57VR023	Puraina(7, 8)-Udaypur Road	2.50		2.50		2.50		
24	57VR024	Bishal Chowk(Khaskarkado)-Baniya Gaun-Guruwa Gaun-Belahari-Manikapur(RRM) Road	8.29		8.29		8.29		
25	57VR025	MRM(Dhakari Chowk)-Madevpuri(2, 1)-Ghuiyabari Road	20.60		2.90	17.70	2.90	17.70	
26	57VR026	Uttarbari-Pasupati Ma. Vi.-Naurigaudi-Kairatipurwa Road	2.92		2.92		2.92		
27	57VR027	RRM(Pipari Chowk)-Nayabasti-Rajgaruwa-Ranja Pul Road	11.50		11.50		11.50		
28	57VR028	Habalarpur Chowk-Aakaldharuwa-Chaudhariya -E Gaun Road	4.95		1.91	3.04	1.91	3.04	

SN	Code	Name of Road	Total length; km	Black Top; km	Gravel; km	Earthen; km	All weather	Fair weather	New Construction
29	57VR029	Uttarbari-Dudawa Truss Bridge-Babagaun-Bhillorpurwa-Tikuuya-Daspurwa	2.71		2.71		2.71	-	
30	57VR030	Gauhawa(Samshergunj)-Chaudhariya-Badripur Road	6.28		6.28		6.28	-	
		Sub-Total of GPS Tracked Village Roads	195.05	0.46	163.88	30.71	164.34	30.71	-
Village Roads (With No GPS Tracking)									
31	1	Betahani (5)-Betahani (3)-Betahani(8)-Bankatti- Satiyahat-Rapti Bridge Road	2.60			2.60	-	2.60	
32	2	Bhagawanpur-Matehiyaghat-Maheshpur Road	3.40			3.40	-	3.40	
33	3	Bhawaniapur-Belegaun-piprahawa Road	1.01			1.01	-	1.01	
34	4	Chisapani(RRM)-Ksetritol-Tharutol-RRM Road	1.62		1.62		1.62	-	
35	5	Chisapani-Rarabasti-Jumlibasti Road	1.85		1.85		1.85	-	
36	6	Shahpurwa-Gadarayapurwa-Bankatti	1.33			1.33	-	1.33	
37	7	Birta-Phutaha-Suiya-Alanagar	2.05			2.05	-	2.05	
38	8	Belbas-Khallagau-Perani Road	1.56	1.56			1.56	-	
39	9	Havaldarpur Chowk-Srijana to le-Boudha	6.63		6.63		6.63	-	
40	10	Nayaguraspur-Basantapur-Udarpur Road	1.86		1.86		1.86	-	
41	11	Purani-Amuwa gau Road	1.58		1.58		1.58	-	
42	12	Gohawa-Nomadu chowk-MRM-Naubasta Road	1.05		1.05		1.05	-	
43	13	Puspatal Chok-Ganapura Road	1.72	1.72			1.72	-	
44	14	Madhebas-Hardhawa (MRM) Road	3.58		3.58		3.58	-	
45	15	Nepalgunj-Baghauda Road-Kadipurwa Road	1.72		1.72		1.72	-	
46	16	MRM-Rajgawa Road	13.64		13.64		13.64	-	
47	17	Dhakeri-Udain-Mahadeva-Kohalpur Road	3.93		3.93		3.93	-	
48	18	RRM-Balapur Road	2.21			2.21	-	2.21	
49	19	Lalpur-Saipurwa-Narayanpur Road	3.46		3.46		3.46	-	
50	20	Rajpur-Narayanapur-Simabas-Nawalpur Road	4.31		4.31		4.31	-	
51	21	Oberi-Tikulipur-Nera Pra. Vi Road	5.50		5.50		5.50	-	
52	22	Bhojpur-Newaji Gau-Nepalgunj Baghanda Road	6.63		6.63		6.63	-	
53	23	MRM-Gobharpur-Agaiya Road	3.61		3.61		3.61	-	
54	24	Puraina(5,2)-Basudevapur-Mamikapur Road	1.65		1.65		1.65	-	
55	25	Gijara-parvatipur-thakurpur Road	3.17			3.17	-	3.17	
56	26	Chadanicowk (Titihriya)-lalpur (Vankatuwa)-Didhiya-Naubased-Chisapani	9.45			9.45	-	9.45	
57	27	Chhapargaund-Ranighat-Charchimare Road	5.00			5.00	-	5.00	
58	28	Dhakeri (Kuruwa bridge)-Khairgau-Bajinathpur Road	2.50			2.50	-	2.50	
59	29	Kataliya-Ohutaha-Kamdi Road	3.70			3.70	-	3.70	
60	30	Kohalpur-Gjatar-Pipari-Udharpur Road	4.00			4.00	-	4.00	
61	31	NCC Office-Bardhawa- kaushilyanagar Road	1.50			1.50	-	1.50	
62	32	RRM -Dhodpurwa- Chaudhariya-Pidari Road	5.00			5.00	-	5.00	
63	33	Gangapur-Mattihimiya-Banyagaun Road	5.00			5.00	-	5.00	
64	34	Mathiyeva-Hulaspurwa Road	5.00			5.00	-	5.00	
34		Sub-Total of GPS Untracked Village Roads	122.82	3.28	62.62	56.92	65.90	56.92	-
64		Total	317.87	3.74	226.50	87.63	230.24	87.63	-





Overall Road Inventory (DIM)

No. of Roads	Road Class	Total length; km	Black Top; km	Gravel; km	Earthen; km	All weather	Earthen; km	Fair weather	New Construction
	Strategic Road network	211.42	133.35	49.07	29.00	182.42	-	29.00	-
	Urban Roads	-	-	-	-	-	-	-	-
16	District Road core network	287.86	6.63	243.40	37.83	250.03	-	37.83	-
73	Village Roads	344.31	-	284.82	59.48	284.82	-	59.48	-
	Total	843.59	139.98	577.29	126.31	717.27	-	126.31	-

District Road Core Network (DRCN)

SN	Road Code	Name of Road	Total length; km	Black Top; km	Gravel; km	Earthen; km	All weather	Fair weather	New Construction	VDCs/Municipality Passes
1	58DR001	Rajapur Ring Road	45.10	-	45.10	-	45.10	-	-	Khairi chandanpur, Manau, Pasupatinagar, Gola, Patabhar, Daulapur, Rajapur
2	58DR002	Manpurtapara-Badarpur-Nayagaun-Gola	21.22	-	21.22	-	21.22	-	-	Manpur tapara, Badalpur, Nayagaun, Gola
3	58DR003	Rajapur-Bhimapur-Khairi Chandanpur Road	11.02	-	9.68	1.34	9.68	1.34	-	Rajapur, Bhimapur, Khairichandanpur
4	58DR004	Khata-Thakurdwara-Godana-Neulapur(Bhurigaun) Road	21.58	0.69	20.19	0.70	20.88	0.70	-	Khata, Thakurdwara, Godana, Neulapur (Bhurigaun)
5	58DR005	Puspatal Marg	16.52	1.46	15.06	-	16.52	-	-	Dhodari, Sanashree, Taratal
6	58DR006	EW Hihway-Baniyabhar-Ghorpitta Road	16.77	-	16.06	0.71	16.06	0.71	-	Baniyabhar
7	58DR007	Baidi Chock(MRM)-Magaragadi-Padnaha-Kusummaghat Road	18.94	-	15.65	3.29	15.65	3.29	-	Dhadawar, Magaragadi, Padnaha, Sanashree
8	58DR008	Gulariya-Magaragadi-Rammapur Road	21.31	4.48	15.51	1.32	19.99	1.32	-	Gulariya, Dhadawar, Mangaragadi
9	58DR009	Lathuwaghat-Padnaha-Phachkwa-Baidi-Pancha bazarehok Road	34.46	-	13.99	20.47	13.99	20.47	-	Kalika, Dhadawar, Magaragadi, Padanaha
10	58DR010	Suryagaundi-Kumbar-Baidi Road	12.59	-	2.91	9.68	2.91	9.68	-	Mahamadpur, Dhadawar,
11	58DR011	Laxmana-Gauripara-Ganeshpur-Bhansar(India Boarder) Road	13.64	-	13.64	-	13.64	-	-	Deudakala, Kalika, mahamadpur
12	58DR012	Kakaura(PCO Chock)-Juraina-Damauli-Mainapokhar(Banbirpur)-Pachasa Road	10.49	-	10.17	0.32	10.17	0.32	-	Deudakala, Motipur, Kalika
13	58DR013	Mainapokhar-Bashgadhi Road	-	-	-	-	-	-	-	Motipur, Manpokhar
14	58DR014	Pancha Bazar-Kanthapur-Futaha-Jamuni Road	14.29	-	14.29	-	14.29	-	-	Kalika, Manpur, Jamuni
15	58DR015	Dakshin Bhakari(Puspa Chock MRM)-Butaha-Phulbari Kholia-Bholagaudi-Satpatiya Danfe	18.38	-	18.38	-	18.38	-	-	Sorhawa, Mainpokhar, Jamuni
16	58DR016	Beluwa-Ranjha Road	11.55	-	11.55	-	11.55	-	-	Beluwa, Ranjha
	16	Total	287.86	6.63	243.40	37.83	250.03	37.83	-	-

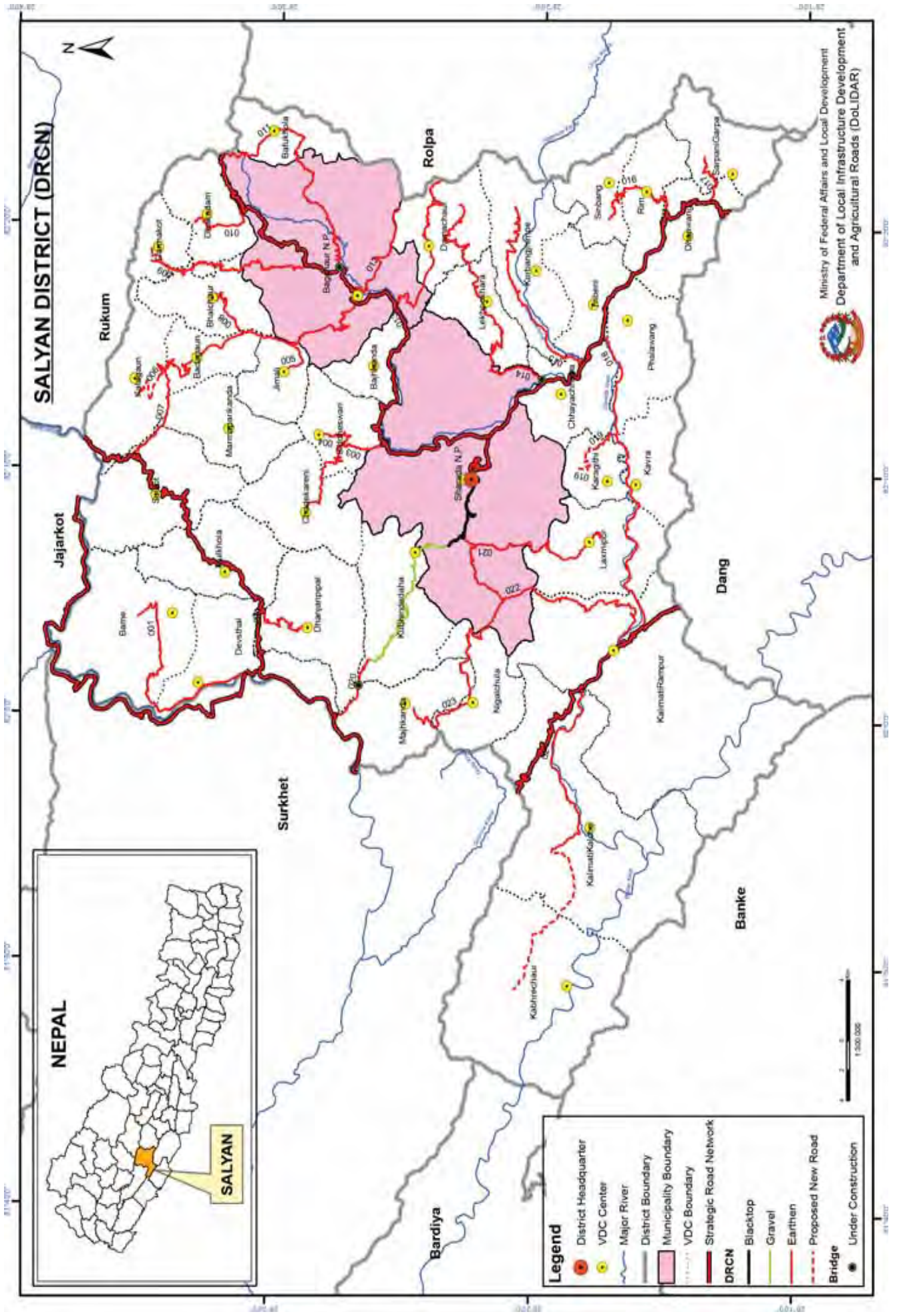
Village Roads

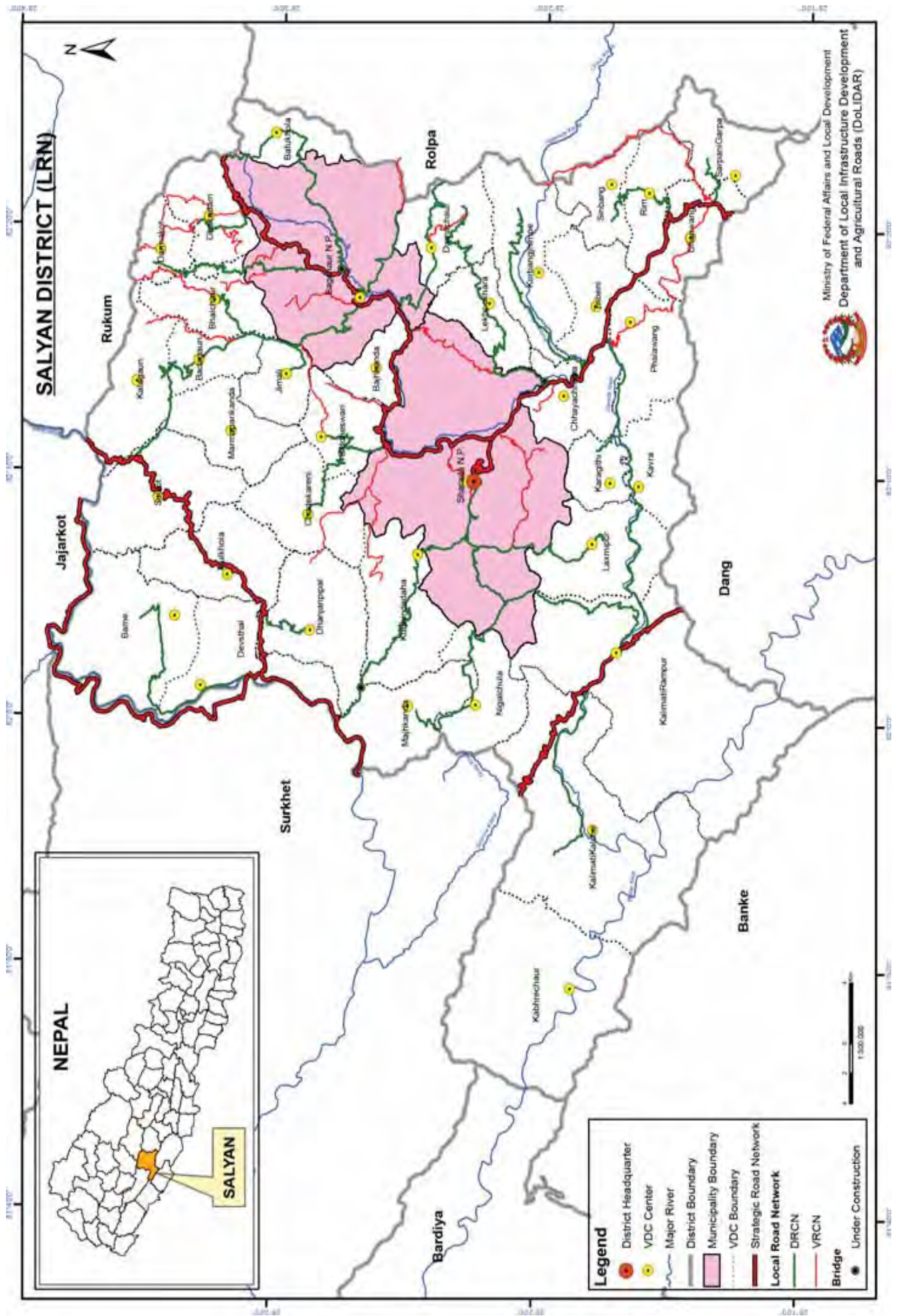
SN	Code	Name of Road	Total length; km	Black Top; km	Gravel; km	Earthen; km	All weather	Fair weather	New Construction
1	58VR001	Dhobinpur(Lalitapur) Budikulo-Badalpur-8-Bashanta-3, 2, 1-Jhandi-5, 6, 7, 9, 4-Manau-8 (RingRoad)	9.64	-	9.64	-	9.64	-	-
2	58VR002	Manau(parsaini)-rajapur Road	7.48	-	7.48	-	7.48	-	-

SN	Code	Name of Road	Total length; km	Black Top; km	Gravel; km	Earthen; km	All weather	Fair weather	New Construction
3	58VR003	Thakurdwara-Banugaun-Sivapur-Hattisar-Bandrahawa-Tadawachok	13.91		13.91		13.91	-	
4	58VR004	Basgadi-Materiya-Belwa-MRM	4.47			4.47	-	4.47	
5	58VR005	Basgadi-Damauli-Deudakala Radha KrishnaChowk	9.45		9.45		9.45	-	
6	58VR006	Chotkipur-Manpuri-Daulatpur-Tikapur Ghat	8.61		8.61		8.61	-	
7	58VR007	Gola Ghattatole (Ring Road)-Bindra-Pashupatinagar-Guhari (Nayagau)	5.51		5.51		5.51	-	
8	58VR008	Dhobinpur-Katarniyaghat	2.09		2.09		2.09	-	
9	58VR009	Basgadi-Mainpokhar-Phulpur Pachasa Chowk	3.30		3.30		3.30	-	
10	58VR010	BelwaWard No-1-Rajha-Sub health post- Chauki-Banmuruwa Gaun-Aamaya	5.16		5.16		5.16	-	
11	58VR011	Badhi Chowk-Khairapur-Janapukha	7.11			7.11	-	7.11	
12	58VR012	Bhurigaun RingRoad (Damrani Saunbar, Khaiilar, Baganaha, Neulapur, Ranipur, Karnala)	16.45			16.45	-	16.45	
13	58VR013	Bhimapur-9-Chainpur-Manpur tapara-4-Sukhard-7-Badalpur-5 Muraiya Link Road	7.13		7.13		7.13	-	
14	58VR014	Patabhar-Bankatti-Thapapur-Kathamandu-Janaknagar-Gola	2.26		2.26		2.26	-	
15	58VR015	Patabhar-Kalika Mandir-Bhairampur-Rajapur Pahadi Tol	4.29		4.29		4.29	-	
16	58VR016	Thakurdwara-Madhela-Bakuwa-Tulsipur-Motipur-Ambasa	13.41		13.41		13.41	-	
17	58VR017	Basgadi-Laxmanapur-Madha-Bathuwa-Amaiya	9.33			9.33	-	9.33	
18	58VR018	Machhagad-Paraspur-Toraiya	6.76		6.76		6.76	-	
19	58VR019	Rajapur-Badalpur-5	4.63		4.63		4.63	-	
20	58VR020	Mainpokhar-Ranipur-Padariya-Futaha	3.02		3.02		3.02	-	
21	58VR021	Mayur Basti-Banchauki-Bakotiya-Kalabazar-Chhotki Dewdakala	5.41		5.41		5.41	-	
22	58VR022	Bagnaha chok-Bagnaha gaun-Jutpani-Mirchahiya-Thakurdwara	6.39			6.39	-	6.39	
23	58VR023	Kohtiyaghat-Dhanaura-Khata-Oralibazar	3.43		3.43		3.43	-	
24	58VR024	Rampur-Banyabhar-Muktakamiyabasti-Manikapur	6.44		6.44		6.44	-	
25	58VR025	Basgadi-Bathuwa-Ashnari	5.47			5.47	-	5.47	
26	58VR026	Simara-Tamaulipur-Futaha	5.53		5.53		5.53	-	
27	58VR027	Mainpokhar-Jagatiya-Basgadi	8.79		8.79		8.79	-	
28	58VR028	Baganaha-Khailar-Baniyabhar	3.92			3.92	-	3.92	
29	58VR029	Lalitapur-Phattepur-Murayna-Chainpur	4.25		4.25		4.25	-	
30	58VR030	Gola-Patabhar-6-Janaknagar-Aanokhariya	4.51		4.51		4.51	-	
31	58VR031	Mainpokhar-Janagar	2.70			2.70	-	2.70	
32	58VR032	Bairiyaghat-Bairiyagaun-Padnaha VDC Bhawan	7.45		7.45		7.45	-	
33	58VR033	Sindra-Badalpur	2.59		2.59		2.59	-	
34	58VR034	Talpur-Tulishipur Road	3.87		3.87		3.87	-	
35	58VR035	Khairi-Kushumbhaghat	2.56		2.56		2.56	-	
36	58VR036	Khusalpatuwa-Suryapatuwa-Taduwa	5.46		5.46		5.46	-	
37	58VR037	Daulatpur(VDC)-Murgawa-Himalipur	3.78		3.78		3.78	-	
38	58VR038	Panditpur-Joshipur(kumber Road)	4.91		4.91		4.91	-	
39	58VR039	Bankatti School-Way to Tikapur	2.08		2.08		2.08	-	
40	58VR040	Chhodkideuda-Mainpokhar	2.49		2.49		2.49	-	
41	58VR041	Ratnapur-Kalabazar-Tekari	4.79		4.79		4.79	-	
42	58VR042	Bairiyaghat-Bairiyagaun-Barabardiya (Pipal chowk)	3.09		3.09		3.09	-	
43	58VR043	Bangaudi(nayabasti)-Gaurichok	4.69		4.69		4.69	-	
44	58VR044	Bankatti-Tikapur ghat	1.78		1.78		1.78	-	
45	58VR045	Bhansar sadak (Taratal-Lalsing chok)	4.25		4.25		4.25	-	
46	58VR046	Bhaura-Bhogpur-Chainpur	5.79		5.79		5.79	-	

SN	Code	Name of Road	Total length; km	Black Top; km	Gravel; km	Earthen; km	All weather	Fair weather	New Construction
47	58VR047	Bindra-Lahurpur	4.84		4.84		4.84	-	
48	58VR048	Dafe-Shantipur-sitapur	5.88		5.88		5.88	-	
49	58VR049	Daulatpur- Tikapur ghat	1.87		1.87		1.87	-	
50	58VR050	Govindapur-Mainapokhar-Khonpur	5.26		5.26		5.26	-	
51	58VR051	Gulariya-Khunpur-Jabdahawa-Tarkapur	4.15		4.15		4.15	-	
52	58VR052	Haripur (Ring Road)-Chainpur-Ghurahi- Nangapur	8.83		8.83		8.83	-	
53	58VR053	Hulaki Sadak(Rajapur)-Giri Tol-Padariya Gaun	1.11		1.11		1.11	-	
54	58VR054	Jaynagar-Manikapur-Hamawa-Shihuneya	7.50		7.50		7.50	-	
55	58VR055	Jhapti-Dhobinpur	3.10		3.10		3.10	-	
56	58VR056	Kalika(Shitalabazar) paschim-Jaykalika Ma.Vi-Munlabasti-Mahamadpur	2.54		2.54		2.54	-	
57	58VR057	Kusumba bazar-Pragati bazar	2.88		2.88		2.88	-	
58	58VR058	Lalpur-India Border Road	1.50		1.50		1.50	-	
59	58VR059	Lokharpur (Sarodaya pra bi)-Gidarpur-Banbirpur-Motipur (Damauli)	0.98		0.98		0.98	-	
60	58VR060	Mainapokhar-Kanpurwa-Phalakpur-Gidarpur	2.65		2.65		2.65	-	
61	58VR061	Indrapur Milan chok-Giri chok (Taratal)	3.16		3.16		3.16	-	
62	58VR062	Pachasa Chowk (Hulaki sadak)-Fulpur-Gidarpur-Bhadohi-Banbir-Damauli-Juraina	1.10		1.10		1.10	-	
63	58VR063	Bindra-Lahurpur	3.36		3.36		3.36	-	
64	58VR064	Hulaki Sadak(Rajapur)-Giri Tol-Padriya Gaun	2.65		2.65		2.65	-	
65	58VR065	Rajapur-Purva kanpur(Patavar 8)	2.02		2.02		2.02	-	
66	58VR066	Ratnachauki-Purnapur(Sanoshree)	6.17		6.17		6.17	-	
67	58VR067	Sorahawa VDC Office-Badhaya Gaun-Jagitya	3.65			3.65	-	3.65	
68	58VR068	Sukhad-Ganeshpur	1.11		1.11		1.11	-	
69	58VR069	Tamaulipur-Bhawanipur-Gobrepur-Satapatiya Chowk	3.44		3.44		3.44	-	
70	58VR070	Lakxmipur-Guwardi	1.22		1.22		1.22	-	
71	58VR071	Way to Forest	1.00		1.00		1.00	-	
72	58VR072	Way to Teshanpur	0.69		0.69		0.69	-	
73	58VR073	Pasupati bazar-Padriya-Ranipur	1.24		1.24		1.24	-	
	73	Total	344.31	-	284.82	59.48	284.82	59.48	-

**District-wise LRN Map
and Data Tables
Province - 6**





Overall Road Inventory (DIM)

No. of Roads	Road Class	Total length; km	Black Top; km	Gravel; km	Earthen; km	All weather	Fair weather	New Construction
	Strategic Road network	175.66	112.66	5.00	58.00	117.66	58.00	
	Urban Roads	-	-	-	-	-	-	
24	District Road core network	375.88	8.20	18.00	349.68	26.20	349.68	25.98
21	Village Roads (Tracked and untracked)	190.22	3.70	23.07	163.45	26.77	163.45	-
	Total	741.76	124.56	46.07	571.13	170.63	571.13	25.98

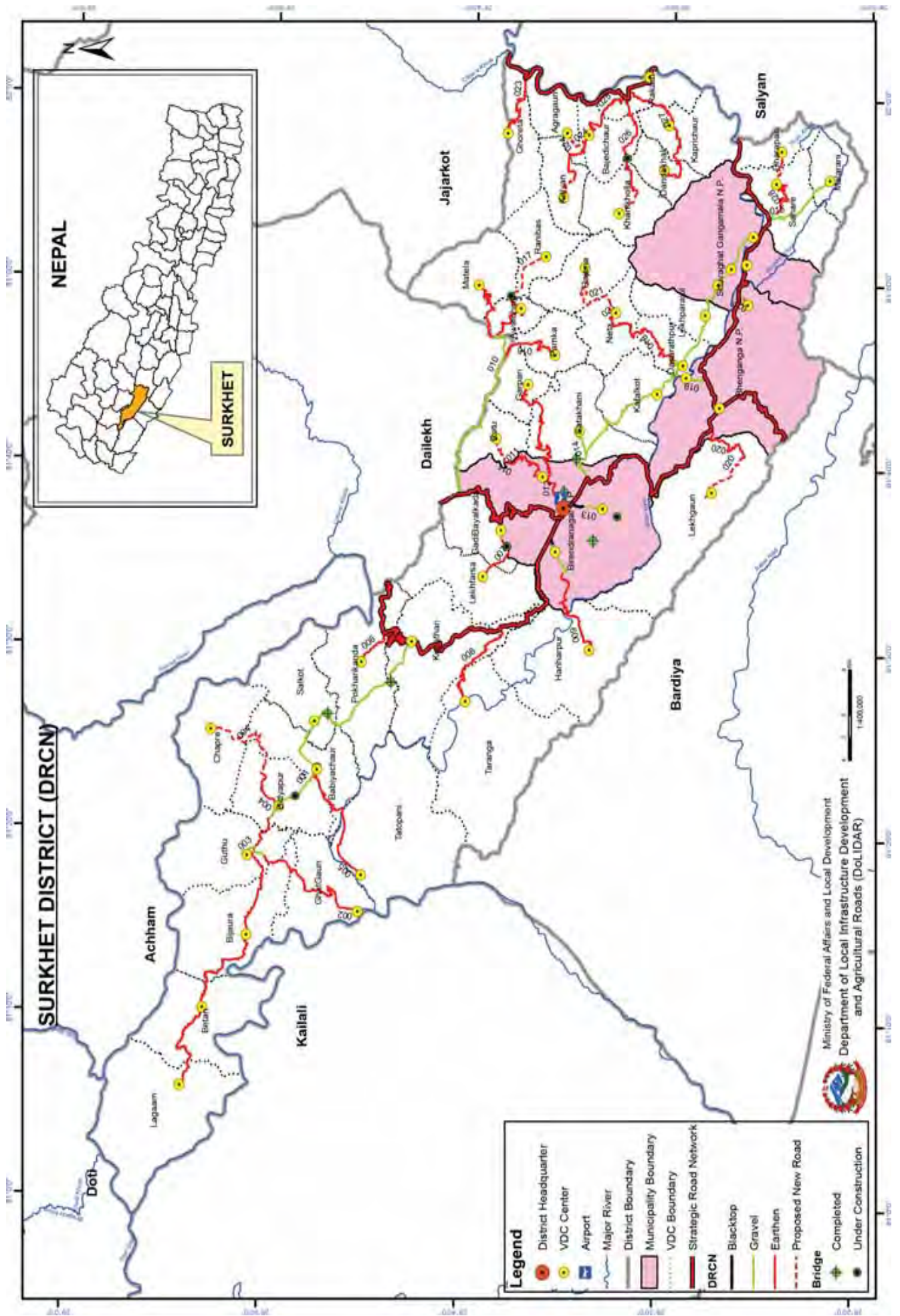
District Road Core Network (DRCN)

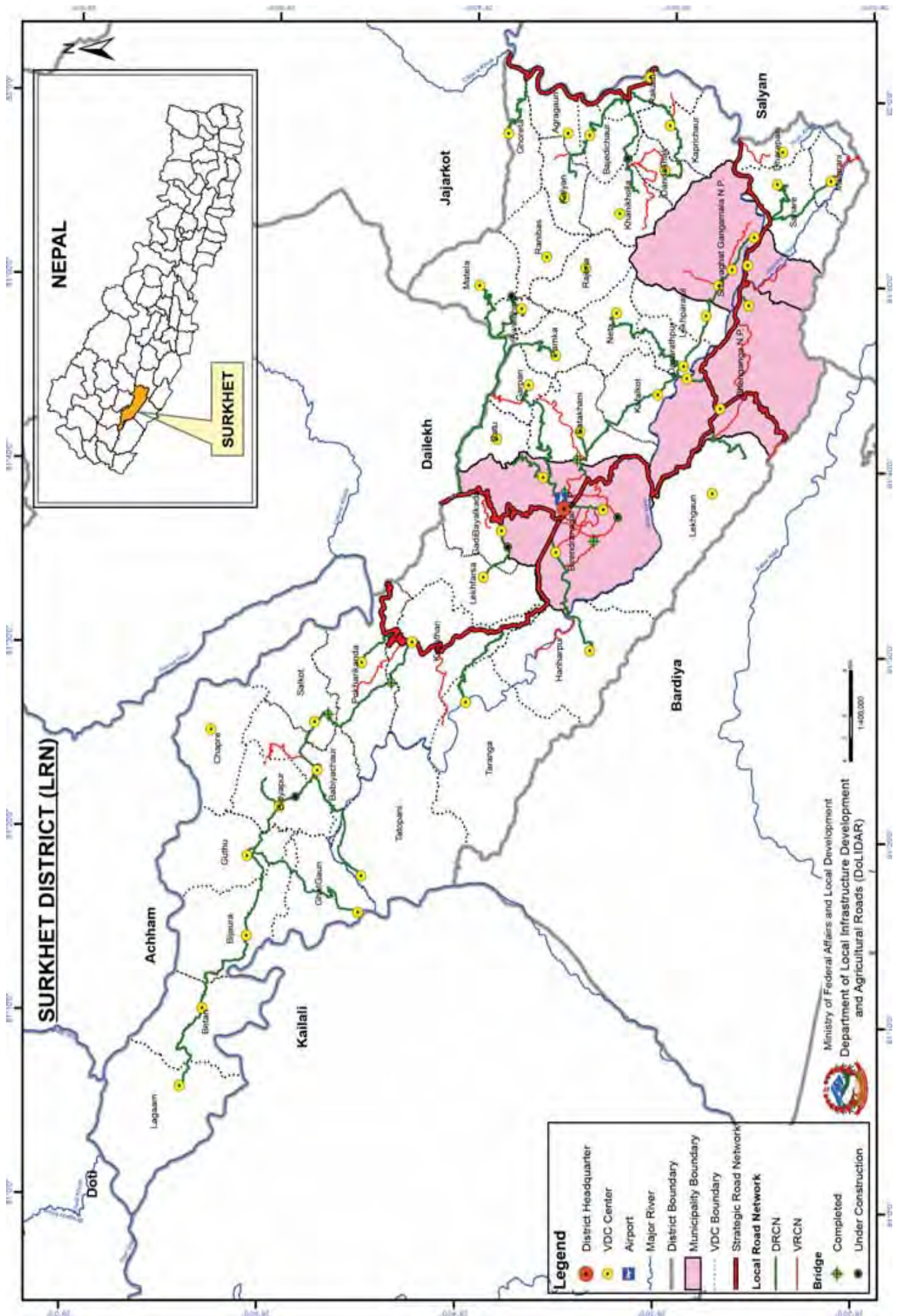
SN	Road Code	Name of Road	Total length; km	Black Top; km	Gravel; km	Earthen; km	All weather	Fair weather	New Construction	VDCs/Municipality Passes
1	55DR001	Sallibazar-Namra-Bame	20.01			20.01	-	20.01		Devsthal, Bame
2	55DR002	Sunauli-Maidupokhara-Ghajaripipal	7.63			7.63	-	7.63		Dhanjaripipal
3	55DR003	Dhorchaur-Uchalne-Chhapdanda-Nathepipal	13.22			13.22	-	13.22		Siddheshwari, Chadekareni
4	55DR004	Dhorchaur-Kalalekh-Gurudase-Kamikada	4.66			4.66	-	4.66		Siddheshwari
5	55DR005	Chaurpani- Thul Jimali	3.88			3.88	-	3.88		Jimali
6	55DR006	Chisapani-Timile-Balya(Kalagaon)	2.12			2.12	-	2.12	5.43	Kalagaon
7	55DR007	Tharmare-Badagaun-Sanipily	34.93			34.93	-	34.93		Tharmare, Jimali, Badagaun, Kalagaun, Marmaparikanda, Sulkot
8	55DR008	Maulahale-Bhalchaur-Ratamata	6.92			6.92	-	6.92		Bhalchaur
9	55DR009	Rarechour-Pedi-Ratamata-Pharulachour-Darmakot	19.24			19.24	-	19.24	3.48	Tharmare, Dhivarath, Bhalchaur, Dhakadam, Darmakot
10	55DR010	Sivraath(Simakholi)-Gothiban-Tribeni	7.70			7.70	-	7.70		Dhakadam, Shivarath
11	55DR011	Kharibote-Tatke-Bapukhola-Khaura	25.02			25.02	-	25.02		Tharmare, Kotbara, Waphukhola, Shivarath
12	55DR012	Kharibot-Bagechour-Kotmaula-Pathihalna	11.10			11.10	-	11.10		Tharmare, Kotmola, Damachaur
13	55DR013	Mokhala-Damachour-Guranshe-Jhyam	19.16			19.16	-	19.16		Sharada Municipality, Pipalmeta, Damachaur
14	55DR014	Lanti-Lekpokhara-Daha Khola(Damahachour)-Jhyam	28.76			28.76	-	28.76		Chhayachhetra, Lekpokhara, Damachaur
15	55DR015	Sankhamul-Korbang Jhimpe-Kharsubash	18.81			18.81	-	18.81		Tribeni, Chhayachhetra, KorbangJhimpe
16	55DR016	Solabang-Rim-Chhayanaath-Sinabang	12.80			12.80	-	12.80		Sinbang, Rim, Dhanbang
17	55DR017	Kuparkot-Gothiban-Sarpani Garpa	5.34			5.34	-	5.34		Dhanbang, Sarpani Garpa
18	55DR018	Luham-Kavara-Danegauda(Rampur)	25.08			25.08	-	25.08		Tribeni, Phalabang, Kabhra, Laksmipur, Kalimatirampur
19	55DR019	Rikhebazar-Kadaghihi	2.89			2.89	-	2.89	3.88	Karagithi, Phalabang
20	55DR020	Khalanga-Simkharka-Baluwasangarahi	31.82	8.20	18.00	5.62	26.20	5.62		Sharada Municipality, Kubindedaha, Majhkanda
21	55DR021	Khalanga-Laxmipur-Jhirghat	16.21			16.21	-	16.21		Sharada Municipality, Laksmipur

SN	Road Code	Name of Road	Total length; km	Black Top; km	Gravel; km	Earthen; km	All weather	Fair weather	New Construction	VDCs/Municipality Passes
22	55DR022	Marke-Rampur-Jhigane-Baluwa-Damdawali-Hattidamar-Kharkabar (Part I)	24.65			24.65	-	24.65		Sharada Municipality, Kalimatirampur
23	55DR023	Salchaur-Puchala- Machkharka-Manjkhada-Dharapani	18.36			18.36	-	18.36		Sharada Municipality, Nigalehuli, Majhkanda
24	55DR024	Marke-Rampur-Jhigane-Baluwa-Damdawali-Hattidamar-Kharkabar (Part II)	15.57			15.57	-	15.57	13.19	Kalimatirampur, Kalimatikalche, Kabhrechaur
	24	Total	375.88	8.20	18.00	349.68	26.20	349.68	25.98	

Village Roads

SN	Code	Name of Road	Total length; km	Black Top; km	Gravel; km	Earthen; km	All weather	Fair weather	New Construction
1	55VR001	Ramekhola-Okhareni- Dahchaur Road	9.86			9.86	-	9.86	
2	55VR002	Dhorchaur-Uchalne-Chhapdanda-Nathekhola-Sallibajar Road	11.72			11.72	-	11.72	
3	55VR003	Chakalghat-Okharbot-Thuli Jimali-Thapachaur-Trebeni-Ragechaur Road	4.45			4.45	-	4.45	
4	55VR004	Tharmare - Thinabang - Okharbote - Kumakh - Sidheswari - Sallibazar - Surkhet Rural Road	8.09			8.09	-	8.09	
5	55VR005	Badagaun - Champatakura - Neta - Basnetjula Road	8.42			8.42	-	8.42	
6	55VR006	Maulahalle-Pharula Chaur - Silingi Bazar Rukum Rural Road	10.01			10.01	-	10.01	
7	55VR007	Shivra - Sisnekhola - Pharulachaur - Darmakot - Chaurjhari Rural Road	7.96			7.96	-	7.96	
8	55VR008	Simkholi-Gotiwan- Tribeni Agriculture Road	9.61			9.61	-	9.61	
9	55VR009	Rarechaur-Setadhar-Pukhat-Pharaulachaur-Sligi Rural Road	5.00			5.00	-	5.00	
10	55VR010	Shivrath-Sisnekhola-Pharulachaur-Darmakot-Chaurjhari Road	3.45			3.45	-	3.45	
11	55VR011	Shivrath-Sisnekhola-Pharulachaur-Darmakot-Chaurjhari Road	5.46			5.46	-	5.46	
12	55VR012	Tharmare-Sotagar-Khali, Bhalchuar Rural Road	7.51			7.51	-	7.51	
13	55VR013	Tharmare-Bhaghachaur-Kotmaula-Pathihaha-Rolpa Rural Road	4.20			4.20	-	4.20	
14	55VR014	Lanti-Lekpokhar -Dahakh Khola(Damahachaur)-Jhyam Road	4.76			4.76	-	4.76	
15	55VR015	Kapurkot-Nigalpani-Sinabng-Jhyamguranshe-Khaura Rural Road	23.07		23.07		23.07	-	
16	55VR016	Kapurkot-Phalabang(Darbar) Road	18.35			18.35	-	18.35	
17	55VR017	Luham-Phalabang (darbar)-Makhan Takura-Balle Dang Road	5.25			5.25	-	5.25	
18	55VR018	Lanti-Ranagaun-Chaibang-Khairabang Rural Road	5.27			5.27	-	5.27	
19	55VR019	Lanti-Sainikhali-Mokhla Rural Road	11.98			11.98	-	11.98	
20	55VR020	Barala-Sautol-Marke-Khairabang-Shrinagar Ring Road	22.10			22.10	-	22.10	
21	55VR021	Khalanga-Kupinde Daha-Babiya Chaur-Baluwasagarahi Road	3.70	3.70			3.70	-	
	21	Total	190.22	3.70	23.07	163.45	26.77	163.45	-





Overall Road Inventory (DIM)

No. of Roads	Road Class	Total length; km	Black Top; km	Gravel; km	Earthen; km	Gravel; km	Earthen; km	All weather	Fair weather	New Construction
	Strategic Road network	264.14	168.14	17.00	79.00	185.14	79.00	-	-	-
	Urban Roads	-	-	-	-	-	-	-	-	-
28	District Road core network	377.67	1.79	113.83	262.05	115.62	262.05	5.66	196.58	25.62
43	Village Roads	202.24	5.66	-	196.58	-	196.58	-	-	-
	Total	844.05	175.59	130.83	537.63	306.42	537.63	5.66	196.58	25.62

District Road Core Network (DRCN)

SN	Road Code	Name of Road	Total length; km	Black Top; km	Gravel; km	Earthen; km	All weather	Fair weather	New Construction	VDCs/Municipality Passes
1	59DR001	Baddichaur-Guthu-Bijaura-Benighat-Doti (Dipayal)**	68.80	-	30.11	38.69	30.11	38.69		Baddichaur, Salkot, Babiyachaur, Bidhyapur, Gutu, Bijaura, Betan, Lagam
2	59DR002	Ghat gaun Office -Gutu-Jungleghat	18.14	-	1.14	17.00	1.14	17.00		Ghatgaun
3	59DR003	Gutu VDC linked	1.23	-	1.23	-	1.23	-		Gutu
4	59DR004	Bidhyapur-Jajura-Dahachhapre	4.27	-	-	4.27	-	4.27	12.34	Bidhyapur, Jajura
5	59DR005	Babiyachaur-Tikhakuna-Jamu-Tatapani VDC Office	13.73	-	-	13.73	-	13.73		Babiyachaur, -ikhakuna, Jamu
6	59DR006	Kalyankadh-Pokharikada	5.88	-	-	5.88	-	5.88		Pokharikada
7	59DR007	Gadhi-Lekhgaun	6.73	-	1.59	5.14	1.59	5.14		Pokharidanda, Lekhgaun
8	59DR008	Hudke-Keureni-Barahat paryatan marg	14.05	-	-	14.05	-	14.05		Taranga
9	59DR009	BNP(Phalate)-Telpani-Bhurigaun(Bardiya)**	16.61	0.69	3.08	12.84	3.77	12.84		Pokharikada, Kunathari, Baddichaur, Salkot, Babiyachaur, Bidhyapur, Gutu, Bijaura, Betan, Lagam
10	59DR010	Ratanangla-Dharampokhara-Matela-Dhandkhet-Daha	30.12	-	20.22	9.90	20.22	9.90		Matela, Dahachaur, Dharampokhara
11	59DR011	Dallekhal-Solighopte-Khursanibari-Karekhola	7.37	-	-	7.37	-	7.37		Ratu Devasthan, Jarbutta
12	59DR012	Neware-Karekhola-Satakhani-Pakhapani (Garpan)-Bhimchula	21.94	-	-	21.94	-	21.94		Jarbuta, Satakhani, Lekhparsa, Gumi, Dasrathpur, Dahachaur, Ghumkhabare, Rakam, Sahare, Malarani
13	59DR013	Airportchowk-Ghusra	3.19	1.10	2.09	0.00	3.19	-		Birendra Nagar Na.Pa.
14	59DR014	Badipati-Chaurase-Aarantuda-Dhandkhet-Matela	3.01	-	3.01	-	3.01	-		Satakhani
15	59DR015	Dhuliyabit-Bhedabari-Dang Purandhara*	45.70	-	45.70	0.00	45.70	-		Kalyan, Neta, Dashaarathpur, Lekhfarsa, Gumi, Dahachaur, Ghumkhabare, Shahare, Malarani
16	59DR016	Ghiupokhari-Birkham-Pamka VDC office	9.41	-	-	9.41	-	9.41		Pamka
17	59DR017	Dharampokhara-Awalching-Dhadkhet-Ranibas	8.28	-	-	8.28	-	8.28		Awalchin
18	59DR018	Dashrathpur-Neta-Daha	15.97	-	2.12	13.85	2.12	13.85		Kaphalkot, Rani, Rajena, Awalching
19	59DR019	Ratamata-Ramghat-Samajighat	2.30	-	2.30	0.00	2.30	-		Ramghat
20	59DR020	Chhinchu-Masina Dungkhol-Kalapani	7.44	-	-	7.44	-	7.44		Chhunchu, Masina, Dhungikhola, Kalapani
21	59DR021	Neta-Majuwakhola-Chiyarkulekhola-Gogane	1.92	-	-	1.92	-	1.92	10.07	Rajhena
22	59DR022	Jahade-Lodhe	1.63	-	0.64	0.99	0.64	0.99		Jahade, Lodhe
23	59DR023	Ritha -Khaneta-Kandapokhari	10.01	-	-	10.01	-	10.01		Ritha, Khaneta, Kandapokhari
24	59DR024	Bajedichaur(Simalgaun)-Agrigaun VDC Office	0.75	-	-	0.75	-	0.75		Simal gaun
25	59DR025	Jamunebazar-Goji-Bajedichaur-Deuli-Kafalkot VDC	17.54	-	-	17.54	-	17.54	3.21	Bajedichaur, Deuli, Kafalkot

SN	Road Code	Name of Road	Total length; km	Black Top; km	Gravel; km	Earthen; km	All weather	Fair weather	New Construction	VDCs/Municipality Passes
26	59DR026	Jamune ali(Bajedichaur)-Duni(Khanikhola)-Daha	13.63	-	-	13.63	-	13.63		Khanikhola
27	59DR027	Jamune-Kaprichaur-Dandakhali-Cholpa (Khanikhola)	18.74	-	-	18.74	-	18.74		Kaprichaur, Dandakhali
28	59DR028	Botechaur-Dharapani VDC Office	9.28	-	0.60	8.68	0.60	8.68		Botechaur
	28	Total	377.67	1.79	113.83	262.05	115.62	262.05	25.62	-

59DR001 Dhuliyabit-Bhedabari-Dang Purandhara*
59DR009 Baddichaur-Guthu-Bijaura-Benighat-Doti (Dipayal)**
59DR015 BNP(Phalate)-Telpani-Bhurigaun(Bardiya)***

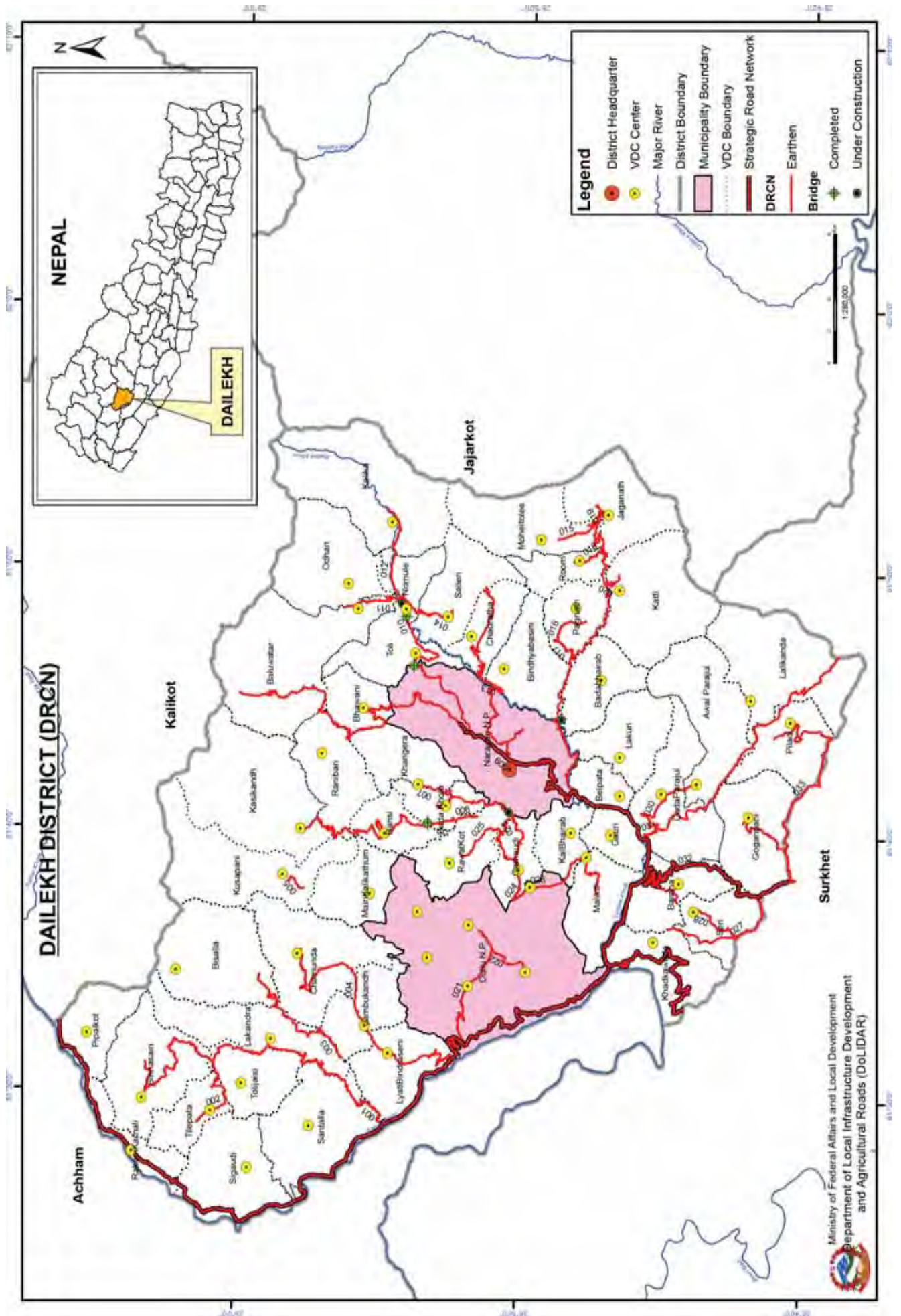
Part of this Road overlap with SRN (F170; Baddichaur-Guthu)

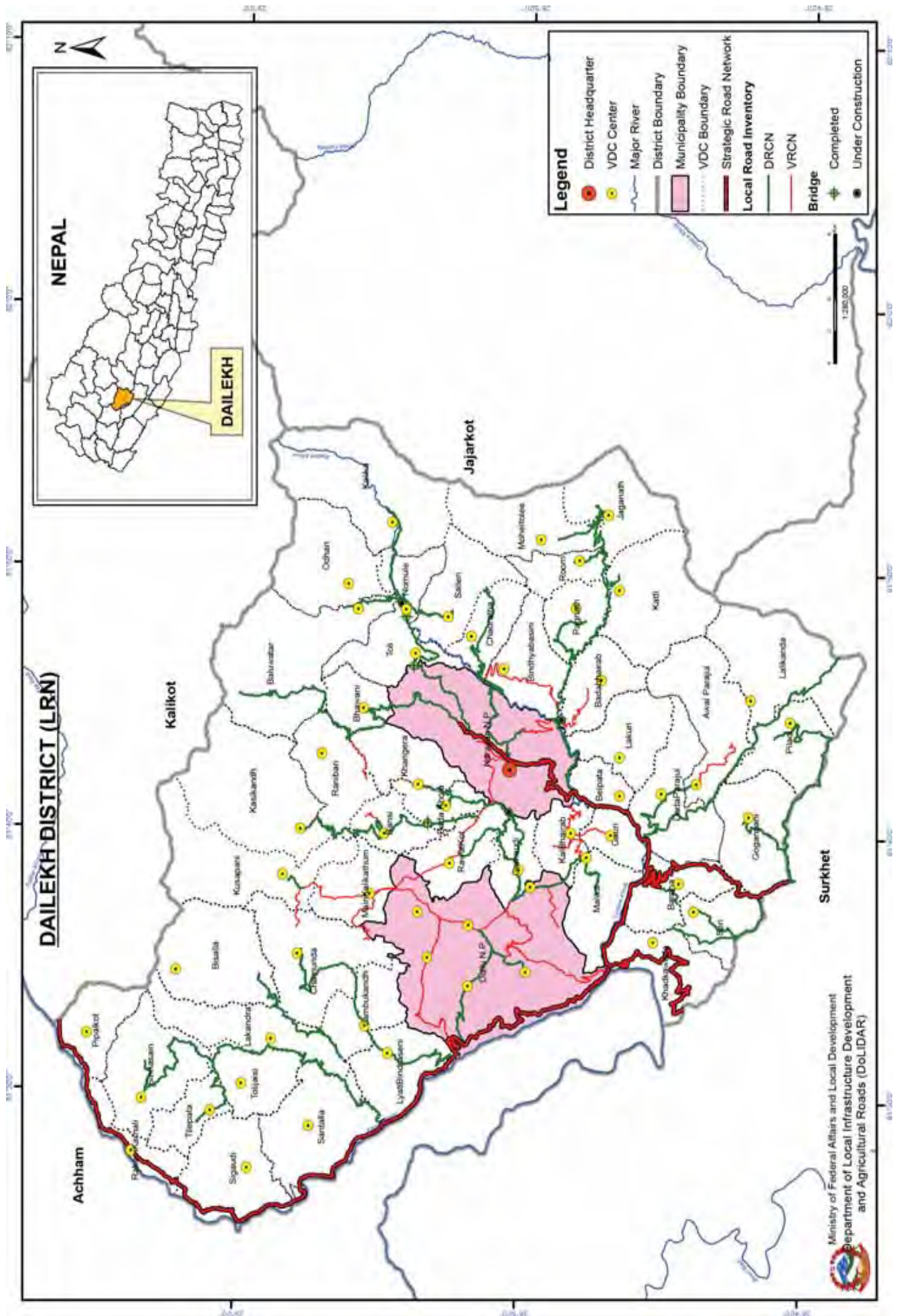
Part of this Road overlap with SRN (F171; Telpani-Bangesimal)

Part of this Road overlap with SRN (F141; Kalche-Bhotechaur)

Village Roads

SN	Code	Name of Road	Total length; km	Black Top; km	Gravel; km	Earthen; km	All weather	Fair weather	New Construction
1	59VR001	Harre-Hanne Simal-Maniramkanda Road	2.91			2.91	-	2.91	
2	59VR002	Jumleamrai-Bhitrikhola-Dandakhali	5.46			5.46	-	5.46	
3	59VR003	Kaprichaur-Rithabot-Rakam 7	2.25			2.25	-	2.25	
4	59VR004	Kaprichaur VDC Link	0.69			0.69	-	0.69	
5	59VR005	Kunathari 1 -Buti Biureni	7.46			7.46	-	7.46	
6	59VR006	Latikoli 8 Narayan mandir-Kakrebihar Road	5.66	5.66			5.66		
7	59VR007	Latikoli Siv Mandir-Uttarganga phalate	5.62				-	5.62	
8	59VR008	Mangalgadhi-Latikoli 8 Narayan mandir-Tilpur-Bamekhola	4.07			4.07	-	4.07	
9	59VR009	Manikapur-Patalganga-Tilpur-Uttarganga	3.53			3.53	-	3.53	
10	59VR010	Masina-Chepang	8.67			8.67	-	8.67	
11	59VR011	Mehelkuna-Badakholi-Lekhadakholi	5.74			5.74	-	5.74	
12	59VR012	Perimeter of jura Daha (Water area)	0.41			0.41	-	0.41	
13	59VR013	Salkot VDC Link	0.35			0.35	-	0.35	
14	59VR014	Subbakuna-Dhuliyabit-Karekhola-Neware-Pritanachok Ring Road	11.84			11.84	-	11.84	
15	59VR015	Surkhet Valley Ring Road (Subbakauna-Manikapur-Bamekhola-Chandanichaok-Guptipur-Jayapur-Phalate-Koldanda-Bangesimal)	7.87			7.87	-	7.87	
16	59VR016	Toikhola-Chhinchu-Bahumichaur-Hatesimal sadak	10.44			10.44	-	10.44	
17	59VR017	Aalibajedichaur-Bajeda 1 no-Saginegaira-Budhibajayaini	1.68			1.68	-	1.68	
18	59VR018	Altermate for Garpan VDC	5.82			5.82	-	5.82	
19	59VR019	Awalchng VDC Link Road	0.19			0.19	-	0.19	
20	59VR020	Bangesimal-Pipaldanda-Dipnagar-Pipira-Subbakuna	2.98			2.98	-	2.98	
21	59VR021	Bhailakura-Khanna-khani	5.49			5.49	-	5.49	
22	59VR022	Botechaur-Dharapani	4.63			4.63	-	4.63	
23	59VR023	Chature-Dulalithai-Kalasota-Bidhyapur	7.82			7.82	-	7.82	
24	59VR024	Chhedra-Ratapokhari-Sotkhola-Ramche-Sirupata	4.52			4.52	-	4.52	
25	59VR025	Chhinchu-Masina Dungkikola-Kalapani	5.11			5.11	-	5.11	
26	59VR026	Dandakhali-Kotkanda-Cholpa-Duni	10.69			10.69	-	10.69	
27	59VR027	Gangate-Pokharabhanjyang-Chaurase-Chuniyapani	9.94			9.94	-	9.94	
28	59VR028	Girighat-Thapadera-Barahatal	7.23			7.23	-	7.23	
29	59VR029	Gumi-Patihaha-Dahadanda-Rambas	3.67			3.67	-	3.67	
30	Not in DTMP	Chhinchu-Ghariban-Bedakholi-Beteni-Phalate-Kalche	45.00				-	45.00	
31	"	Babiychaur-Bhavar-Lalikanda-Chhapre Road	3.00				-	3.00	
32	"	Neta-Rajena Road	1.50				-	1.50	





Overall Road Inventory (DIM)

No. of Roads	Road Class	Total length; km	Black Top; km	Gravel; km	Earthen; km	Fair weather	New Construction
	Strategic Road network	271.23	152.67	2.00	116.56	154.67	116.56
	Urban Roads	-	-	-	-	-	-
34	District Road core network	385.40	-	-	385.40	-	385.40
29	Village Roads	239.00	-	-	239.00	-	239.00
	Total	895.63	152.67	2.00	740.96	154.67	21.00

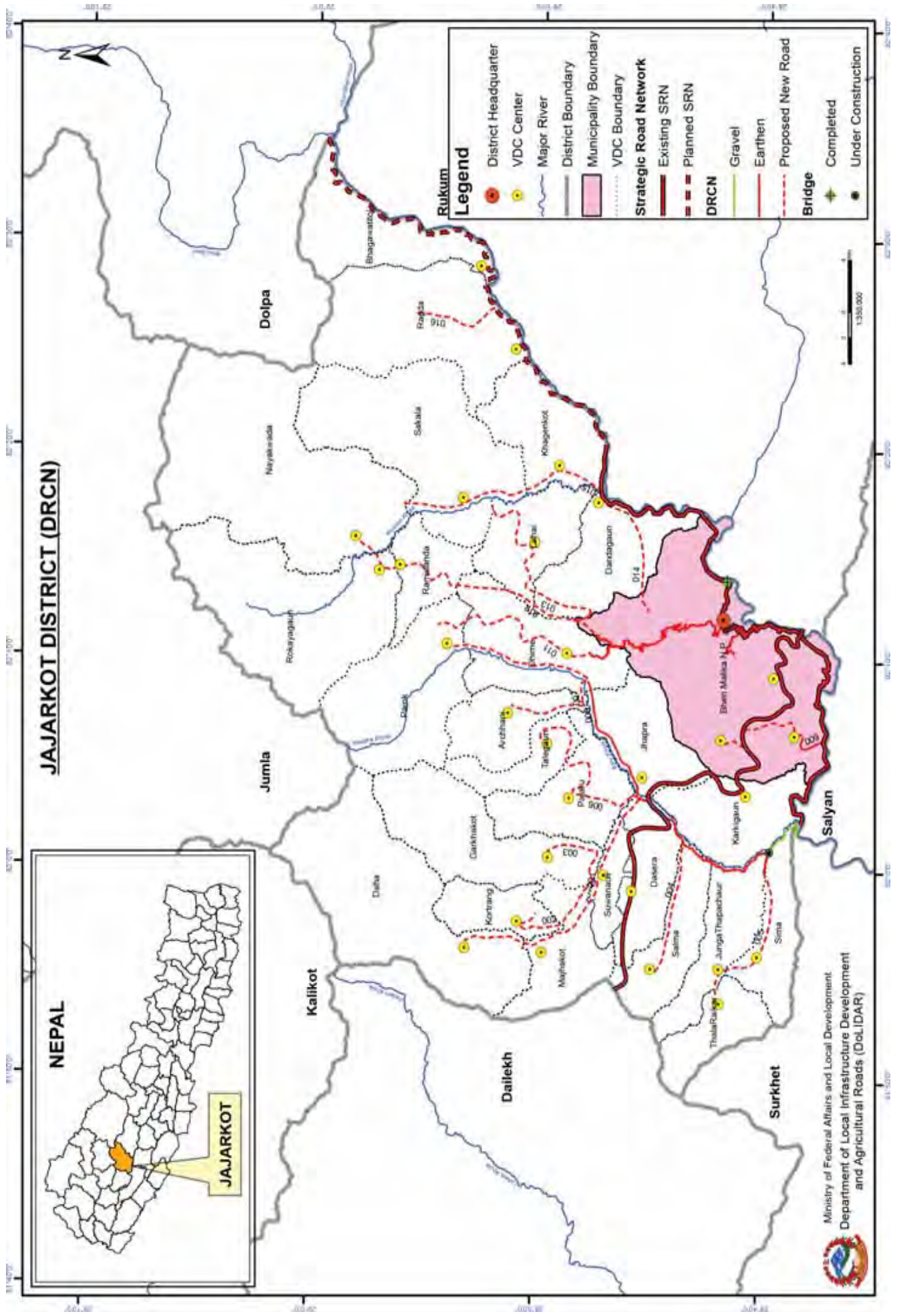
District Road Core Network (DRCN)

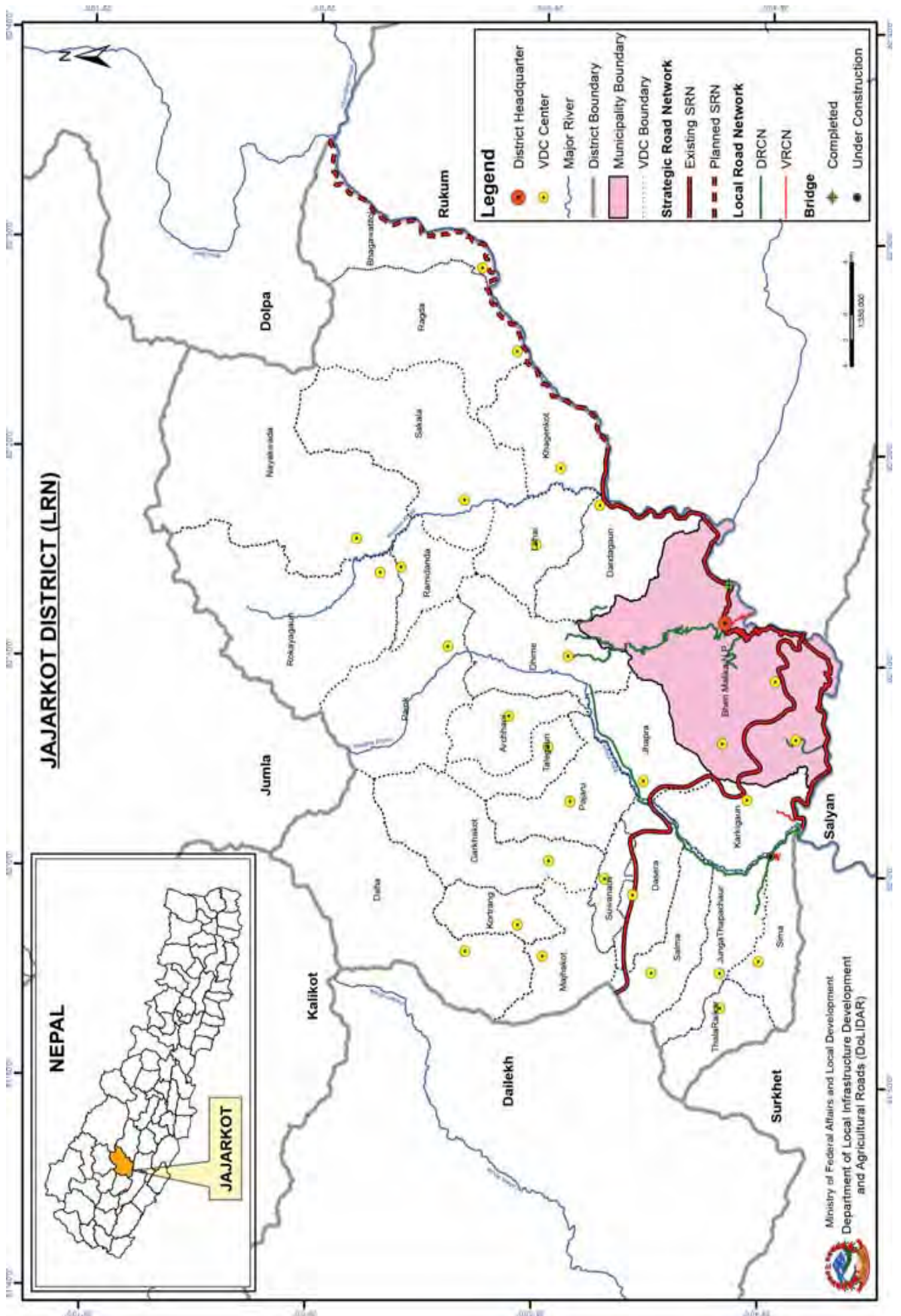
SN	Road Code	Name of Road	Total length; km	Black Top; km	Gravel; km	Earthen; km	All weather	Fair weather	New Construction	VDCs/Municipality Passes
1	60DR001	H13- Ramaghat - Singasain - Pipalkot	44.00			44.00	-	44.00	8.00	Sattala, Lakandra, Tolijaisi, Tilepata, Singasain
2	60DR002	Daha Tilepata	6.00			6.00	-	6.00	1.00	Tilepata
3	60DR003	H18- Pulbazaar - Bisalla	12.00			12.00	-	12.00	3.50	Lavatibindrasaini, Lakandra, Bisala
4	60DR004	H13- Sangetada - Chamunda	16.00			16.00	-	16.00	1.00	Lavatibindrasaini, Jamukandth, Chamunda
5	60DR005	Kusapani Gaurasau	2.25			2.25	-	2.25		Kusapani
6	60DR006	H18- Kholibazaar - Basi - Kasikandh	28.50			28.50	-	28.50	1.50	Rawotkot, Badakhola, Basi, Ranibaon, kasikkandth
7	60DR007	H18- Bhirket - Kharigaira - Raniban	14.90			14.90	-	14.90		Badakhola, Kharigaira, Raniban
8	60DR008	Dungri Eiradi Badakhola	3.00			3.00	-	3.00		Badakhola
9	60DR009	F048- Deshigade Mahabu	16.00			16.00	-	16.00		Naraya municipality, Bhawani, Kharigaira, Raniban, Baluwatar
10	60DR010	F48- Dailekh - Naumule	18.00			18.00	-	18.00		Naraya municipality, Toli
11	60DR011	Naumule - Rapat Bhurunge - Dwari	11.50			11.50	-	11.50	1.00	Baluwatar, dwari
12	60DR012	Naumule - Kalika	9.00			9.00	-	9.00	1.00	Naumule, Kalika
13	60DR013	Dailekh - Thandada - Salleri	25.00			25.00	-	25.00		Narayan Municipality, Bindabasini, Chauratha
14	60DR014	Naumule - Salleri - Mehaltoli	8.00			8.00	-	8.00	1.00	Naumule, Salleeri
15	60DR015	F48- Chupra - Simada - Mehaltotee	17.50			17.50	-	17.50	1.00	Narayan Muni., Bindabasini, Pagnath, Ruma, Mehaltoli
16	60DR016	H18- Lohare - Badabhairab	9.00			9.00	-	9.00		Bindabasini, Badabhairab
17	60DR017	Hulaktakura Paganath	5.00			5.00	-	5.00		Pagnath
18	60DR018	Khopa Ruma	5.00			5.00	-	5.00	1.00	Ruma
19	60DR019	H18- Santada - Ghumne	4.00			4.00	-	4.00		Mehaltoli, Jagnath
20	60DR020	H18- Bestada - Katti	3.00			3.00	-	3.00		Katti
21	60DR021	F182- Dullu- Shantibazaar - Pipalghari	7.00			7.00	-	7.00		Dullu Municipality (Dullu, NepaVDC)
22	60DR022	Shantibazaar - Patikanla - Kaphalpani	5.00			5.00	-	5.00		Dullu Municipality (Dullu, Naulekatwal VDC)
23	60DR023	Puranobazaar - Shreesthan - Gamaudi	12.85			12.85	-	12.85		Narayan municipality, Gamaudi
24	60DR024	Shreesthan - Navisthan - Gamaudi	7.90			7.90	-	7.90		Rawotkot, Gamaudi
25	60DR025	Navisthan - Koteswar - Rawatkot	8.00			8.00	-	8.00	-	Rawotkot
26	60DR026	F182- Dullu - Baik	12.50			12.50	-	12.50		Gamaudi, Dull Mmunicipality (Chiudipusakot), Gauri, Malika
27	60DR027	F048- Chupra - Kalbhairab - Gauri - Malika	10.00			10.00	-	10.00		Kalbhairab, Gauri, Malika
28	60DR028	F048- Gurase - Patikanla - Deutithan	13.00			13.00	-	13.00		Siri, Khadkabada
29	60DR029	Dobato Seri	4.00			4.00	-	4.00		Seri

SN	Road Code	Name of Road	Total length; km	Black Top; km	Gravel; km	Earthen; km	All weather	Fair weather	New Construction	VDCs/Municipality Passes
30	60DR030	F048 Chisapani Ratikhola	5.00	-	-	5.00	-	5.00		Barah
31	60DR031	F48- Mathillo Dungeshwar-Dadaparajul-Awalparajul	12.50	-	-	12.50	-	12.50		Dandaparajul, Awalparajul
32	60DR032	F48- Mathillodungeshwar-Bhurakhet-Lalikanda Road	18.00	-	-	18.00	-	18.00		Dandaparajul, Awalparajul, Piladi, Lalikanda
33	60DR033	Aago Dhuwaune Goganpani	6.00	-	-	6.00	-	6.00	1.00	Goganpani
34	60DR034	Bhimchula Bagaura	6.00	-	-	6.00	-	6.00		Piladi
	34	Total	385.40	-	-	385.40	-	385.40	21.00	-

Village Roads

SN	Code	Name of Road	Total length; km	Black Top; km	Gravel; km	Earthen; km	All weather	Fair weather	New Construction
1	1	Khidkijyula Tolichakra Road	8.00	-	-	8.00	-	8.00	
2	2	Khidkijyula Rata Singasain Road	10.00	-	-	10.00	-	10.00	
3	3	Sherabada Rola Road	5.00	-	-	5.00	-	5.00	
4	4	Sigaudi Bhatgau Tilepata Road	7.00	-	-	7.00	-	7.00	
5	5	Daha Chhepadi Road	3.00	-	-	3.00	-	3.00	
6	6	Ukalmode Tojipata Sattala Road	6.00	-	-	6.00	-	6.00	
7	7	Dadimadi Siraul chalne Road	10.00	-	-	10.00	-	10.00	
8	8	Kusapani Chalne Road	6.00	-	-	6.00	-	6.00	
9	9	Dadimandi Kolawat Kurma Road	7.00	-	-	7.00	-	7.00	
10	10	Chautara Chintamaya Chakartia Road	6.00	-	-	6.00	-	6.00	
11	11	Basthada gagaun Sain Road	5.00	-	-	5.00	-	5.00	
12	12	Navasthan Hadechaur Bada Dhuleshwar Road	8.00	-	-	8.00	-	8.00	
13	13	Gamaudi Bhuka Kalbhairab Road	6.00	-	-	6.00	-	6.00	
14	14	Bhawasaini Baluwatar Road	7.00	-	-	7.00	-	7.00	
15	15	Salleri VDC Paiti Road	4.00	-	-	4.00	-	4.00	
16	16	Lakuri Badabhairab Road	6.00	-	-	6.00	-	6.00	
17	17	Milanchowk Jhuja Lalikanda Road	6.00	-	-	6.00	-	6.00	
18	18	Ratikhola Devasthan Road	6.00	-	-	6.00	-	6.00	
19	19	Chaukhada Harneta Markhe Tundada Road	15.00	-	-	15.00	-	15.00	
20	20	Shemakot Jati Kalchedhunga Road	7.00	-	-	7.00	-	7.00	
21	21	Bubairakhe Shantibazaar Lamadada Road	11.00	-	-	11.00	-	11.00	
22	22	Shermakot Brijayakot Dandaparajul Beurakhet Road	17.00	-	-	17.00	-	17.00	
23	23	Kusapani Gabugau fda mdantial Road	20.00	-	-	20.00	-	20.00	
24	24	Ghodameche Raniban Road	6.00	-	-	6.00	-	6.00	
25	25	patikalna Ratikhola Road	6.00	-	-	6.00	-	6.00	
26	26	Ritkhola Tallodungeshwor Road	7.00	-	-	7.00	-	7.00	
27	27	Cheudi Kushakot Malika Road	7.00	-	-	7.00	-	7.00	
28	28	Rakam Tilepata Road	17.00	-	-	17.00	-	17.00	
29	29	Ghodiabas Nautale Goganpani Road	10.00	-	-	10.00	-	10.00	
	29	Total	239.00	-	-	239.00	-	239.00	-





Overall Road Inventory (DIM)

No. of Roads	Road Class	Total length; km	Black Top; km	Gravel; km	Earthen; km	Gravel; km	Black Top; km	Gravel; km	Earthen; km	All weather	Fair weather	New Construction
	Strategic Road network	155.00	37.00	-	118.00	37.00	-	118.00	37.00	118.00	-	-
	Urban Roads	-	-	-	-	-	-	-	-	-	-	-
16	District Road core network	207.51	-	5.00	202.51	5.00	-	202.51	5.00	202.51	110.06	110.06
20	Village Roads	118.70	-	-	118.70	-	-	118.70	-	118.70	-	-
	Total	481.21	37.00	5.00	439.21	42.00	37.00	439.21	42.00	439.21	110.06	110.06

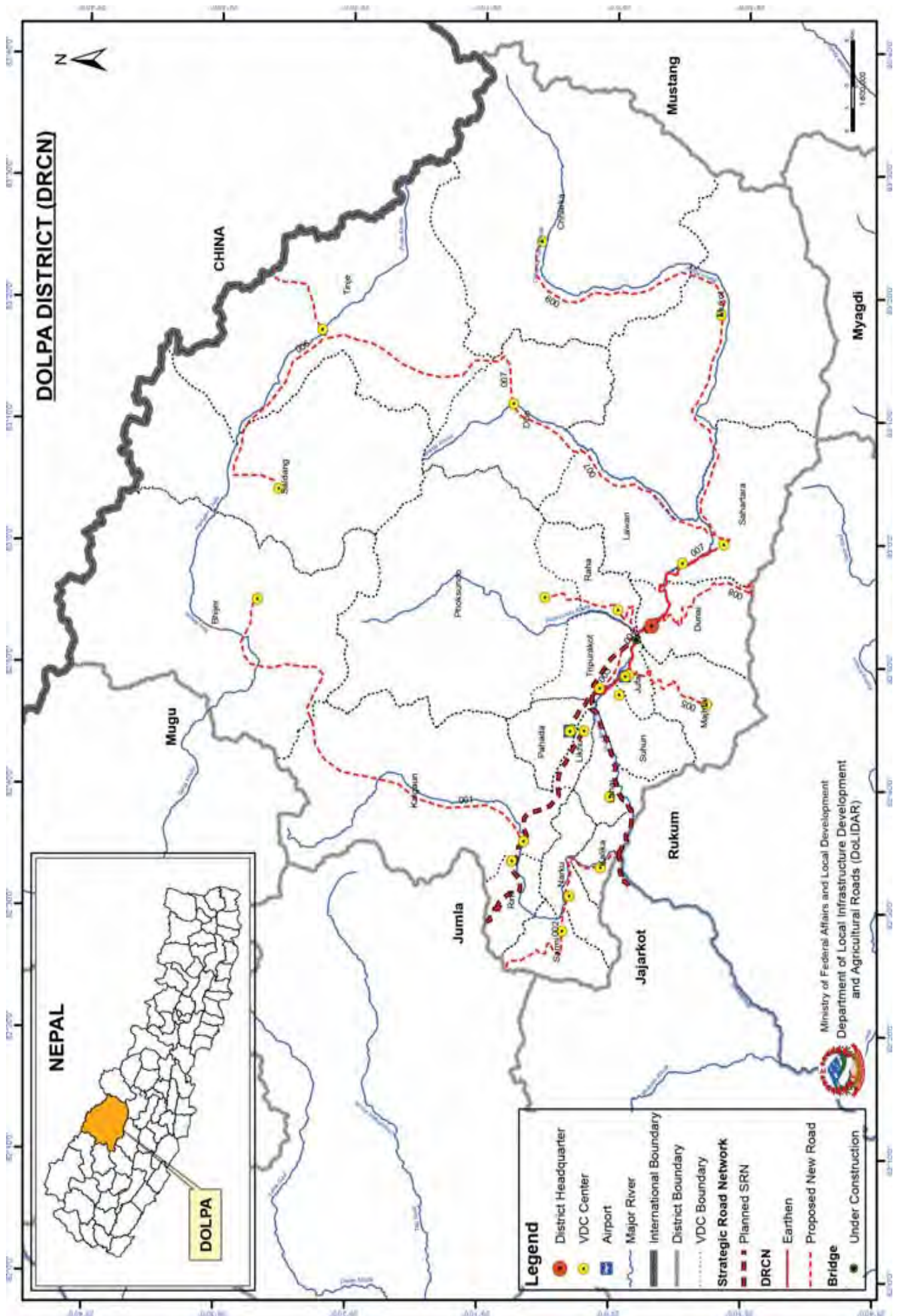
District Road Core Network (DRCN)

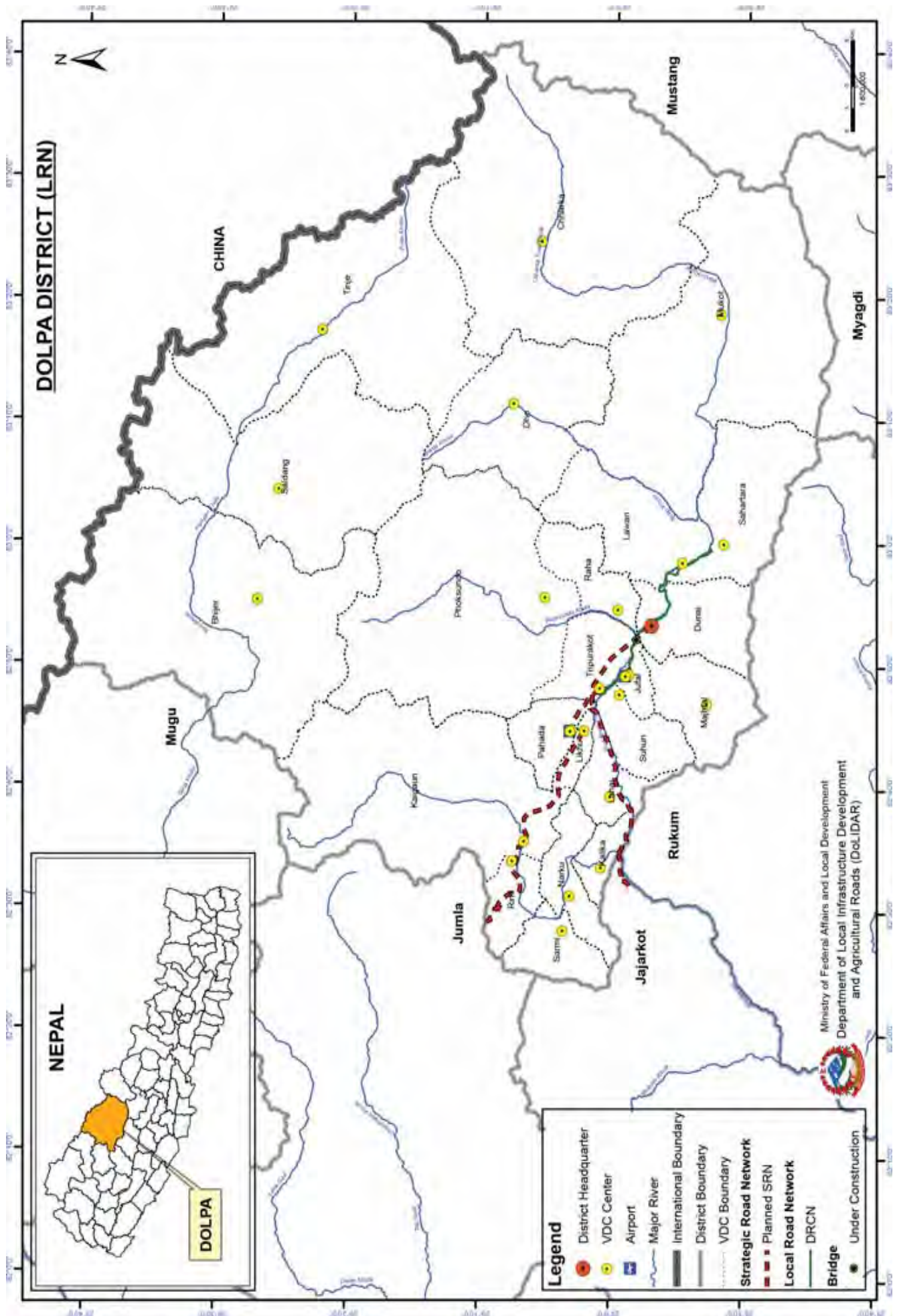
SN	Road Code	Name of Road	Total length; km	Black Top; km	Gravel; km	Earthen; km	All weather	Fair weather	New Construction	VDCs/Municipality Passes
1	61DR001	Chheda-Thala-Chande	39.82	5.00	34.82	5.00	34.82	10.18		Majhkot, Suwanauli, Daha
2	61DR005	Chheda-Kachali	0.53		0.53		0.53	9.00		Kortang
3	61DR008	Thala-Batule-Paik-Rokavagaun	4.98		4.98		4.98	3.02		Garkhakot
4	61DR009	Bhurchaur-Syaule-Bhedekharka-Machhaina	12.00		12.00		12.00	18.00		Salm (14.66km beyond VDC Centre)
5	61DR010	Khalanga-Evar-Pumma	6.00		6.00		6.00	18.00		Sima, Thala Raikar, Thapajungachaur
6	61DR011	Khalanga-Panchkatiya-Dhime-Paik-Byaulidhunga	16.04		16.04		16.04			Pajaru, Talegaun
7	61DR012	Panchkatiya-Phulchauli-Ramidanda-Rokavagaun-Nayakwada-Tamtu	1.50		1.50		1.50	6.50		Archhani
8	61DR013	Panchkatiya-Kiteni-Bhargaun-Sakala	22.00		22.00		22.00			Jhapra
9	61DR002	Lamatara-Matela-Luwadaha-Kortang	22.00		22.00		22.00			Bhur (9.92km beyond VDC Centre)
10	61DR003	Lamotara-Matela-Garkhakot-Buddhidanda	7.00		7.00		7.00			Pumma (18.14km beyond VDC Centre)
11	61DR004	Managhat-Sodari-Khamalek-Salm	31.90		31.90		31.90	9.60		Dhime, Paik
12	61DR006	Thala-Challopole-Pajaru-Talegaun	7.33		7.33		7.33	17.67		Rokavagaun, Nayakwada
13	61DR007	Batule-Tapuchaur-Archhani	3.00		3.00		3.00	27.00		Laha
14	61DR014	Ultosaal-Syala-Bahunthana-Dinga-Kalpat-Dandagaun-Chayapata garhi	16.00		16.00		16.00			Dandagaun
15	61DR015	Kalimati-Sakala-Karkijyula	7.91		7.91		7.91	9.09		Sakala
16	61DR016	Chankha-Rajik-Rawatgaun-Bhyangaun-Baniagaun-Damka-Sanghu	9.50		9.50		9.50			Ragda
	16	Total	207.51	5.00	202.51	5.00	202.51	110.06		-

Village Roads

SN	Code	Name of Road	Total length; km	Black Top; km	Gravel; km	Earthen; km	All weather	Fair weather	New Construction
1	1	Bounthana -Dinga Road	2.00			2.000	-	2.00	
2	2	Kayakhet-Jikuwa Ma.VI. Road	0.64			0.64	-	0.64	
3	3	Pipalchautara-durbar Road	1.00			1.00	-	1.00	
4	4	Karmacharimilan kendra-Gairikhali Road	0.80			0.80	-	0.80	
5	5	Chhepka-Kama-Kiteni Road	4.00			4.00	-	4.00	
6	6	Road connecting Dadagaun Road	2.00			2.00	-	2.00	

SN	Code	Name of Road	Total length; km	Black Top; km	Gravel; km	Earthen; km	All weather	Fair weather	New Construction
7	7	Lirta-Karkigaun-Machhaina Road	11.45			11.45	-	11.45	
8	8	Fera-Sanchaur Road	3.80			3.80	-	3.80	
9	9	Patihalna-Parale-Sanakhola Road	12.17			12.17	-	12.17	
10	10	Chhapa-Parale Road	1.31			1.31	-	1.31	
11	11	Baluwa-Wodakada-Sanimela Road	12.82			12.82	-	12.82	
12	12	Thapachaur-Belgadth Road	1.52			1.52	-	1.52	
13	13	Jagtipur-Bagkhor Road	2.59			2.59	-	2.59	
14	14	Chueduwa-Thala Road	5.23			5.23	-	5.23	
15	15	Salma vdc jodne Link Road	10.00			10.00	-	10.00	
16	16	Thalaraikar vdc jodne Link Road	3.48			3.48	-	3.48	
17	17	Khalanga-Evar-chhiprena-Giangatiya-punma-Gairikanda Road	5.82			5.82	-	5.82	
18	18	Saypi-Aale Road	11.00			11.00	-	11.00	
19	19	Jagtipur-Kaphalchaur-Machhaina-Pachkatiya Road	16.90			16.90	-	16.90	
20	20	Jhapra-Machhaina-Khalanga Road	10.18			10.18	-	10.18	
	20	Total	118.70	-	-	118.70	-	118.70	





Overall Road Inventory (DIM)

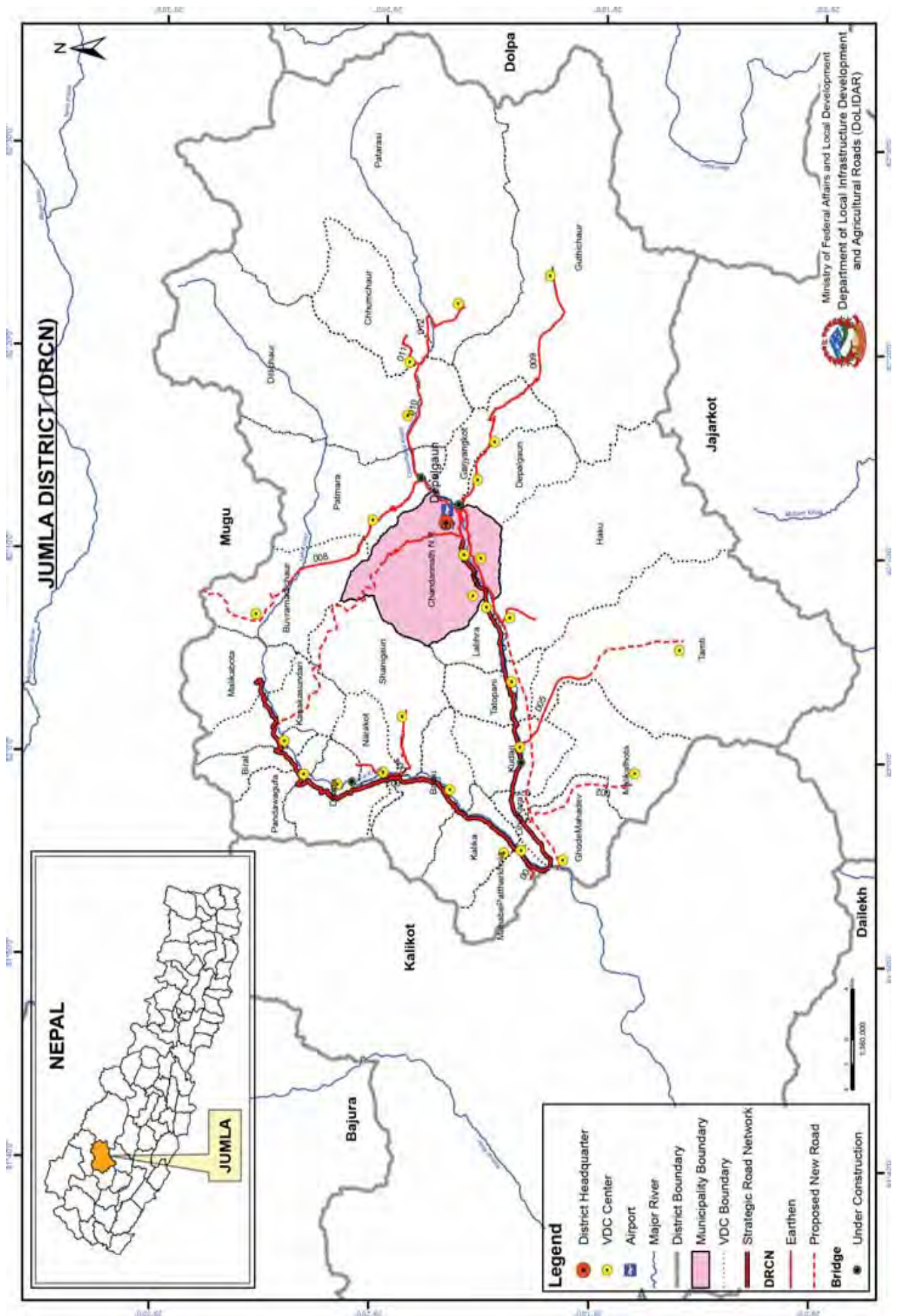
No. of Roads	Road Class	Total length; km	Black Top; km	Gravel; km	Earthen; km	All weather	Fair weather	New Construction
	Strategic Road network	-	-	-	-	-	-	-
	Urban Roads	-	-	-	-	-	-	-
9	District Road core network	34.00	-	-	34.00	-	34.00	363.50
0	Village Roads	-	-	-	-	-	-	-
	Total	34.00	-	-	34.00	-	34.00	363.50

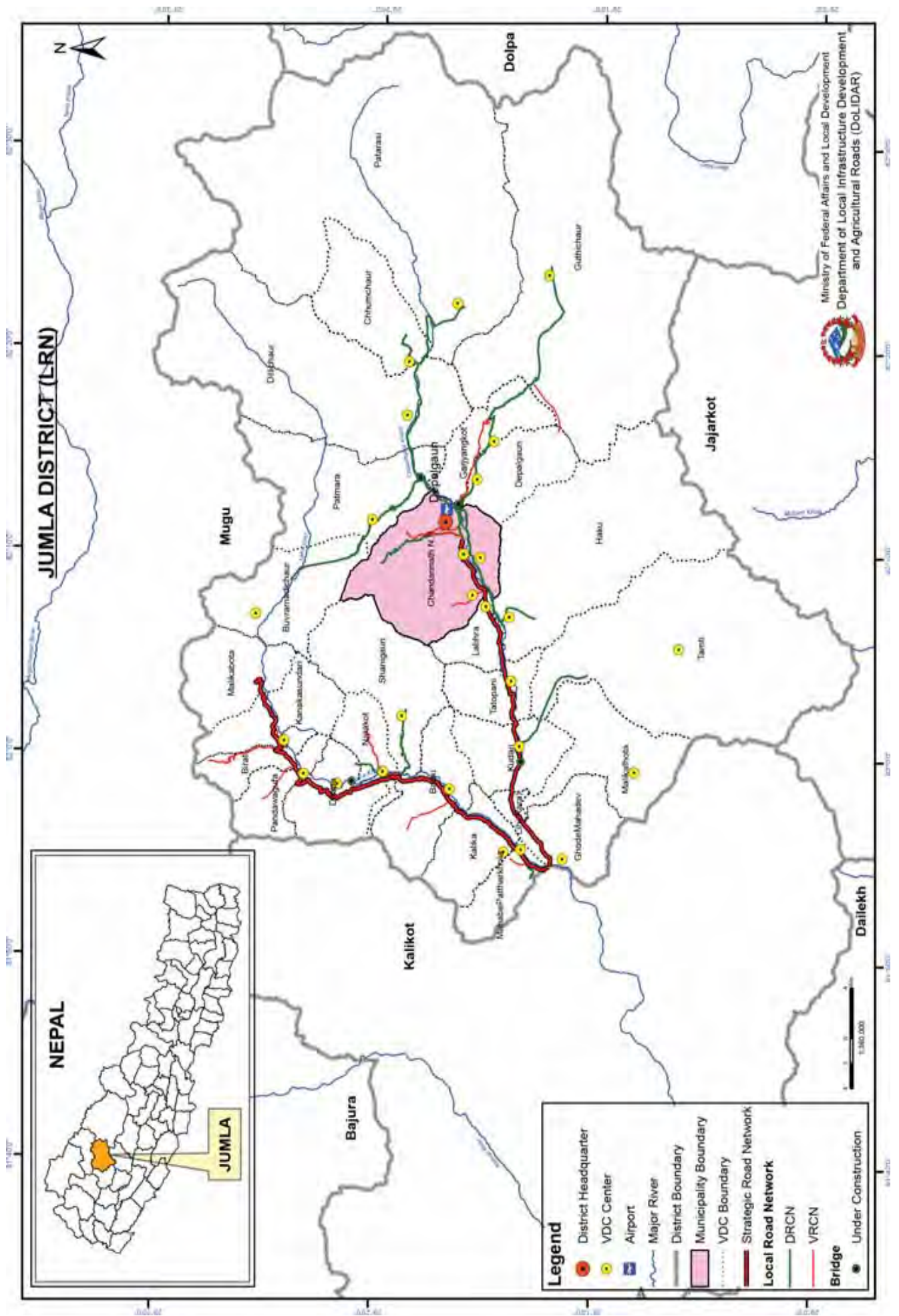
District Road Core Network (DRCN)

SN	Road Code	Name of Road	Total length; km	Black Top; km	Gravel; km	Earthen; km	All weather	Fair weather	New Construction	VDCs/Municipality Passes
1	62DR004	Kaigson-Jagdulla-Bhijer Road	16.00	-	-	16.00	-	16.00	-	Duanai, Jufal
2	62DR005	Tribeni-Kalika-Narku-Sarmi-Bhalu Road	3.00	-	-	3.00	-	3.00	21.20	Jufal, Majhfal
3	62DR007	Tripurakot-Ruma-Suligad-Sangta Road	15.00	-	-	15.00	-	15.00	90.00	Duanai, Dho, Lawan, Shahartara, Tinje
4	62DR001	Tripurakot-Motipur-Dunai Road	-	-	-	-	-	-	64.50	Bhijer, Kaigaun
5	62DR002	Motipur-Jufal-Majhfal Road	-	-	-	-	-	-	32.80	Kalika, Narku
6	62DR003	Tinje-Saldang Road	-	-	-	-	-	-	28.90	Phoksundo, raha
7	62DR006	Dunai-Lhasikyap-Dho-Tinje-Morimla Road	-	-	-	-	-	-	30.70	Saldang
8	62DR008	Dunai-Thala-Thage Road	-	-	-	-	-	-	25.40	Dunai
9	62DR009	Lhasikyap-Kagkot-Iereng-Chharka Road	-	-	-	-	-	-	70.00	Mukot, Shahartara, Chharka
	9	Total	34.00	-	-	34.00	-	34.00	363.50	

Village Roads

Code	Name of Road	Total length; km	Black Top; km	Gravel; km	Earthen; km	All weather	Fair weather	New Construction
	No VRCN exists	-	-	-	-	-	-	-
	Total	-	-	-	-	-	-	-





Overall Road Inventory (DIM)

No. of Roads	Road Class	Total length; km	Black Top; km	Gravel; km	Earthen; km	All weather	Fair weather	New Construction
	Strategic Road network	96.00	-	-	96.00	-	96.00	
	Urban Roads	-	-	-	-	-	-	
12	District Road core network	125.46	-	-	125.46	-	125.46	29.60
7	Village Roads	69.20	-	-	69.20	-	69.20	
	Total	290.66	-	-	290.66	-	290.66	29.60

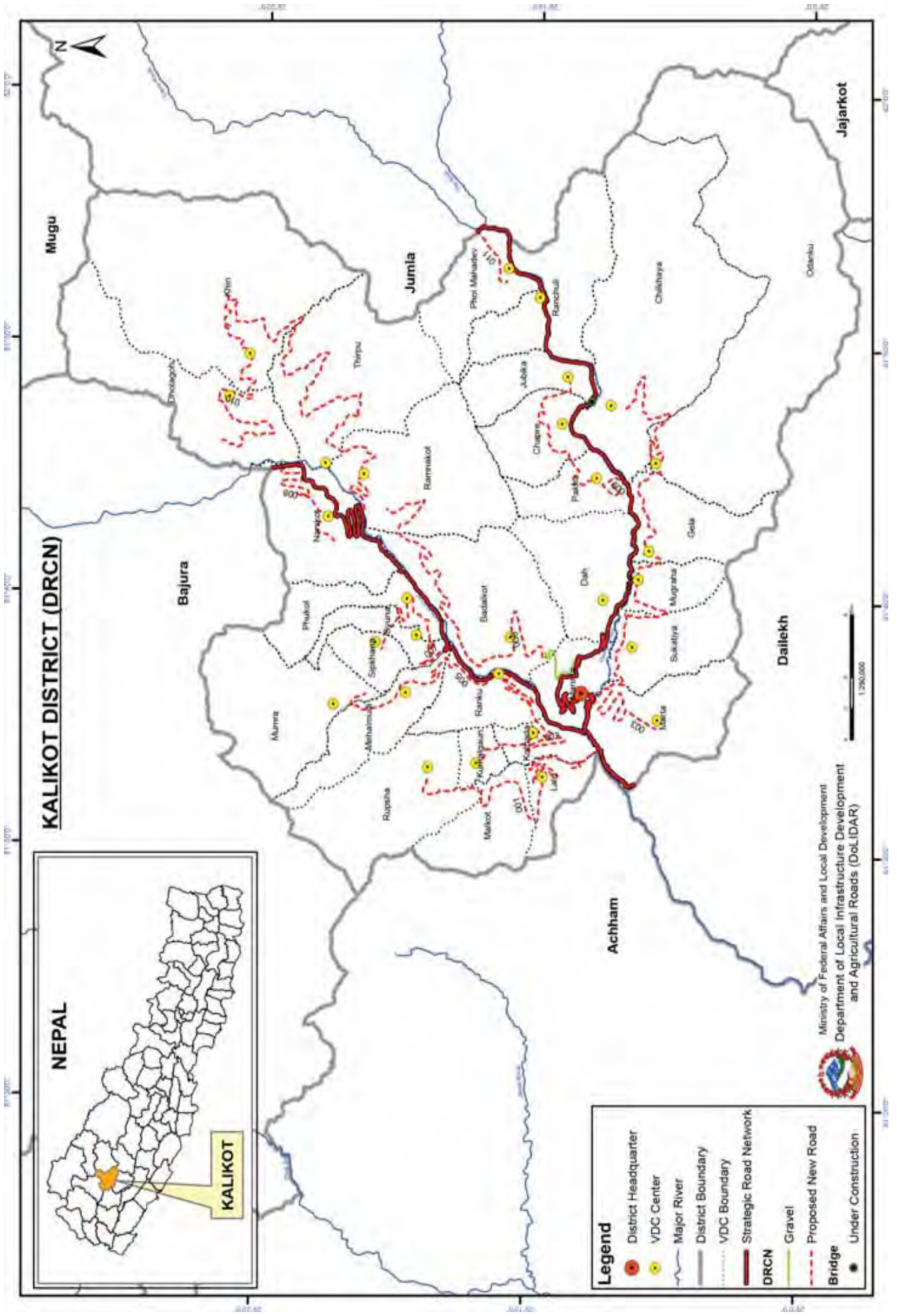
District Road Core Network (DRCN)

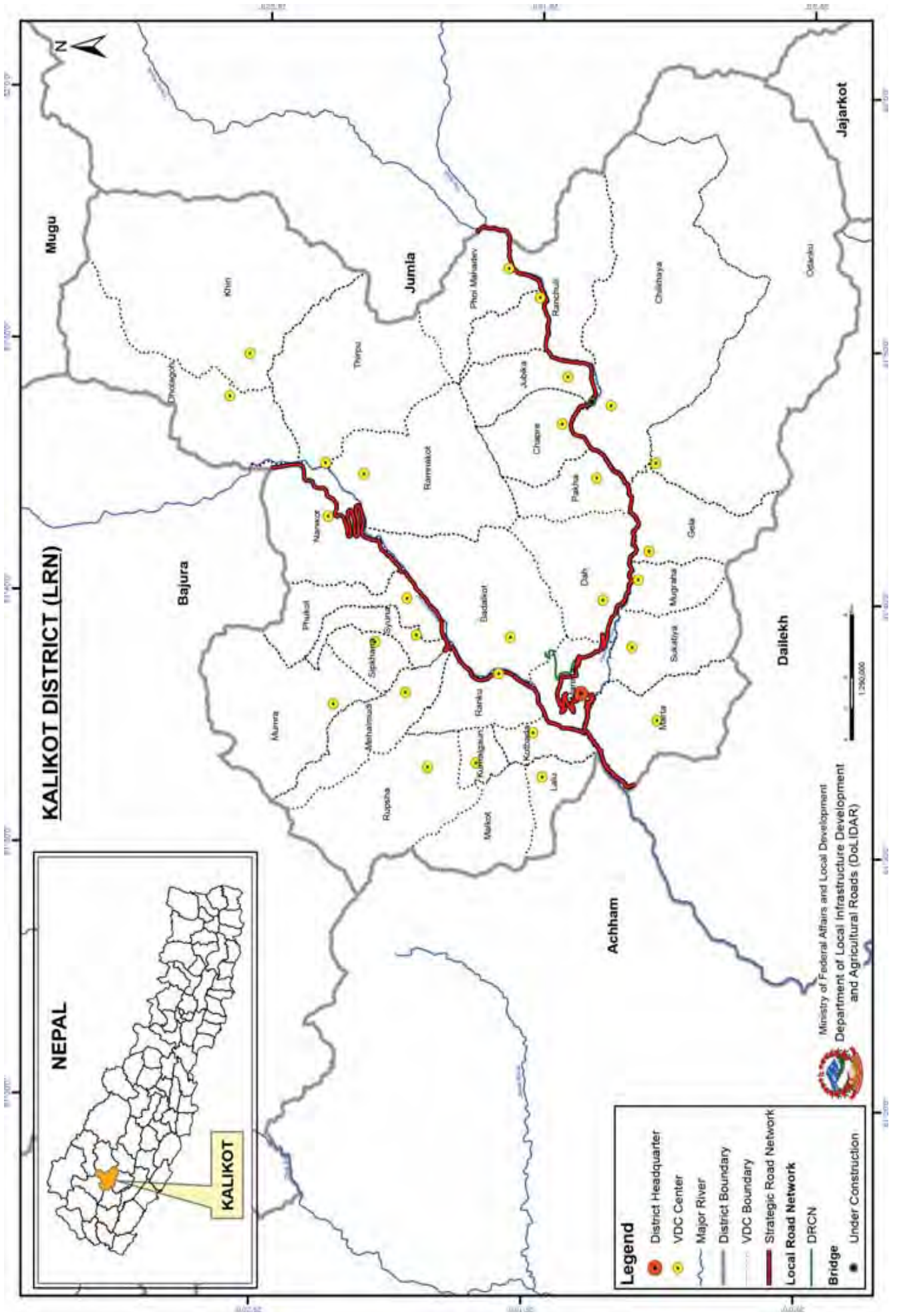
SN	Road Code	Name of Road	Total length; km	Black Top; km	Gravel; km	Earthen; km	All weather	Fair weather	New Construction	VDCs/Municipality Passes
1	63DR001	Bagbazar-Patharkhola Road	2.62			2.62	-	2.62		Khalanga, Urthu, Dillichaur, Tallo Lorpa, Luma, Lassi, Lalmiri
2	63DR002	Rarasari-Malikhathata-Gamtha-Sudi Road	14.00			14.00	-	14.00		Dillichaur; Chaurgaun, Chhumchaur, Bhoigaun
3	63DR003	Acharyalithi-Narakot Road	2.39			2.39	-	2.39		Talfi, Pere, Matachaur, Syalagaad, Dhupirukh
4	63DR004	Acharyalithi-Dhitallhi-Sanigaun Road	6.08			6.08	-	6.08		Chandannath, Depalgaun, Gariyangkot, Guthigaun, Manisangu, Chotra
5	63DR005	Kudari-Tamti-Topla Road	12.20			12.20	-	12.20	9.10	Dhitallhi, Goragaun, Sanigaun
6	63DR006	Dansangu-Khalla-Haku-Ghodesing Road	11.04			11.04	-	11.04	20.50	Dansangu, Boharagaun, Pipalgaun, Gairagaun, Barakoti, Silam, Khalla, Haku, Gautambada, Sundargaun
7	63DR007	Gachehusangu-Dhimichaur-Lekpor-Kotghar Road	8.00			8.00	-	8.00		Patharkhola, Badki, kudu, Simali
8	63DR008	Jumla-Urthu-Bumramadi-Bulbule Road	27.58			27.58	-	27.58		Dhitallhi, Narakot, Bhulithuli, Sanjali
9	63DR009	Chandannath-Gariyangkot-Guthichaur-Chotra Road	21.71			21.71	-	21.71		Gachehusangu, Ratmata, Dhimichaur, Badali, Syaule, Dilechaur, Lekpor, Simpati, Sanjyabada, Birat
10	63DR010	Jumla-Urthu-Dillichaur Road	6.09			6.09	-	6.09		Dansangu, Boharagaun, Pipalgaun, Gairagaun, Barakoti, Silam, Khalla, Haku, Gautambada, Sundargaun, Tamti
11	63DR011	Dillichaur-Chhumchaur Road	8.87			8.87	-	8.87		Chandannath, Urthu, Patmara, Kholigaun, Bhadagaun, Bota, Bulbule, Bumramadichaur, Malikabot
12	63DR012	Dillichaur-Talfi-Pere-Syalagad Road	4.88			4.88	-	4.88		Malikhathata
	12	Total	125.46	-	-	125.46	-	125.46	29.60	-

Village Roads

SN	Code	Name of Road	Total length; km	Black Top; km	Gravel; km	Earthen; km	All weather	Fair weather	New Construction
1	63VR001	Kudari-Sapuli-Nuwakot Road	5.70			5.70	-	5.70	
2	63VR002	Jativid-Sanigaun Road	7.00			7.00	-	7.00	
3	63VR003	Lamra-Hiyakhola-Sanigaun Road	18.00			18.00	-	18.00	

SN	Code	Name of Road	Total length; km	Black Top; km	Gravel; km	Earthen; km	All weather	Fair weather	New Construction
4	63VR004	Chandannath-Katikswami-Chhinalpakha-Thakujyu Road	23.00			23.00	-	23.00	
5	63VR005	Haku-Niyali Road	2.50			2.50	-	2.50	
6	63VR006	Acharyabada-Bhandaribada-Naumude Road	5.70			5.70	-	5.70	
7	63VR007	Guthigaun-Nabalabesi-Narichaur-Tirkhu-Dillichaur Road	7.30			7.30	-	7.30	
	7	Total	69.20	-	-	69.20	-	69.20	-





Overall Road Inventory (DIM)

No. of Roads	Road Class	Total length; km	Black Top; km	Gravel; km	Earthen; km	New Construction	Fair weather	All weather	Fair weather	New Construction
	Strategic Road network	106.00	-	-	106.00	-	106.00	-	106.00	-
	Urban Roads	-	-	-	-	-	-	-	-	-
11	District Road core network	63.39	-	-	63.39	-	63.39	-	63.39	273.00
16	Village Roads	21.30	-	-	21.30	-	21.30	-	21.30	-
	Total	190.69	-	-	190.69	-	190.69	-	190.69	273.00

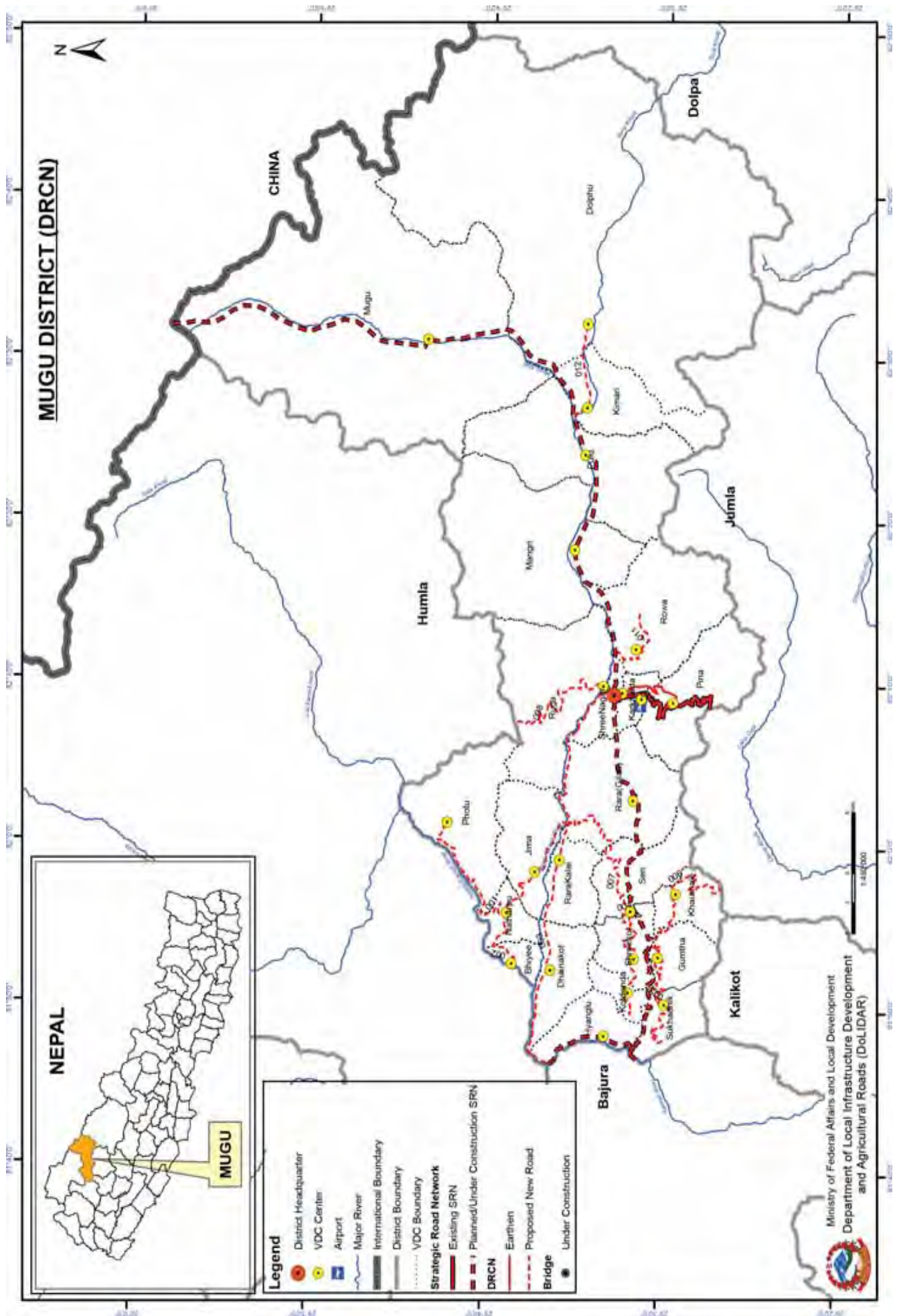
District Road Core Network (DRCN)

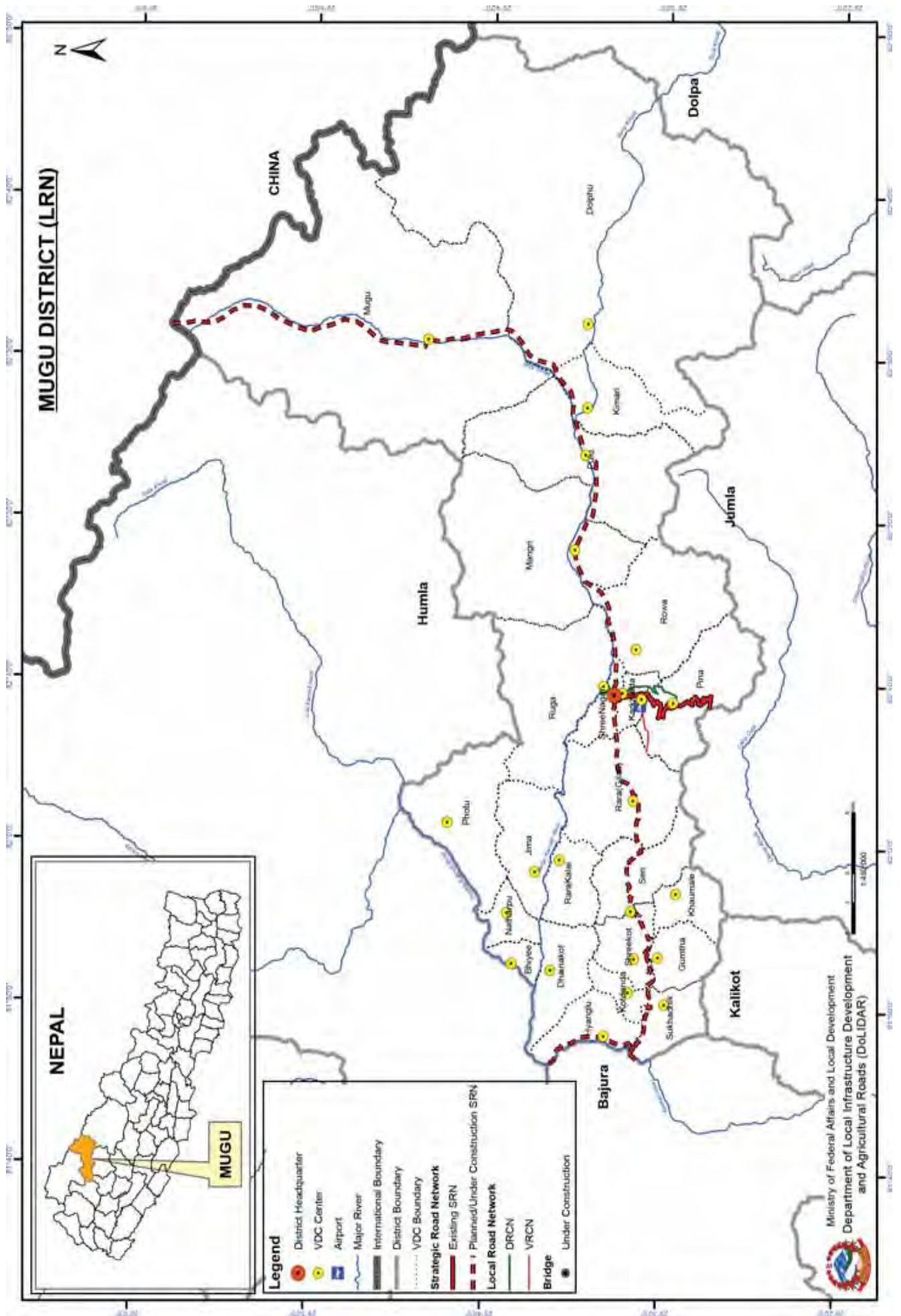
SN	Road Code	Name of Road	Total length; km	Black Top; km	Gravel; km	Earthen; km	All weather	Fair weather	New Construction	VDCs/Municipality Passes
1	64DR001	Khulahu-Lalu-Malkot-Rupsa Road	1.00	-	1.00	-	-	1.00	22.20	Badalkot, Ramnakot
2	64DR002	Raku-Kotbada-Kumalgaun Road	6.25	-	6.25	-	-	6.25	29.40	Lalu, Malkot, Rupsa
3	64DR003	Hulma-Bhartia-Sukatiya-Kalika-Gela-Padamghat Road	10.00	-	10.00	-	-	10.00	19.40	Raku, Kotbada, Kumalgaun
4	64DR004	Hulma(Sheri)-Sukatiya-Mugraha-Gela(Pantadi) Road	2.00	-	2.00	-	-	2.00	20.20	Bhartia
5	64DR005	Rak(Rengil)-Mehalmudi-Mumra Road	0.50	-	0.50	-	-	0.50	42.00	Sukatiya, Mugraha, Gela, Odanku, Chikhaya
6	64DR006	Mamma-Badalkot-Rammakot Road	4.50	-	4.50	-	-	4.50	20.00	Mehalmudi, Mumra
7	64DR007	Sannighat-Phukot-Syuna-Sipkhana Road	14.80	-	14.80	-	-	14.80	2.94	Phukot, Syuna, Shipkhana
8	64DR008	Nuwaghar Besi-Nanikot Road	-	-	-	-	-	-	28.20	Nanikot
9	64DR009	Pakha-Chhapre-Jubitha Road	7.50	-	7.50	-	-	7.50	17.30	Pakha, Chhapre, Jubitha
10	64DR010	Jarkot-Rammakot-Thirpu-Khin-Dhaulagaha Road	1.84	-	1.84	-	-	1.84	66.36	Thirpu, Khin, Dhaulagaha
11	64DR011	Nagma-Phui Mahadev-Dahachaur-Rachuli-Jubitha(Khallagaun)	15.00	-	15.00	-	-	15.00	5.00	Phui Mahadev
	11	Total	63.39	-	63.39	-	-	63.39	273.00	-

Village Roads

SN	Code	Name of Road	Total length; km	Black Top; km	Gravel; km	Earthen; km	All weather	Fair weather	New Construction
1	1	Lalight-Kotwada-Suntharali(Airport) Road	1.50	-	-	1.50	-	-	1.50
2	2	Galje-Jubitha-Walichair-Chhapre Road	3.00	-	-	3.00	-	-	3.00
3	3	Chaur-Hospital-Rengil Road	2.50	-	-	2.50	-	-	2.50
4	4	Sannigad-Chilkholes-Mehalmudi Road	2.00	-	-	2.00	-	-	2.00
5	5	Syuna-Bagane khola-Nanikot-Laiphudanda Road	0.80	-	-	0.80	-	-	0.80
6	6	Tusar khola to Lata Road	0.30	-	-	0.30	-	-	0.30
7	7	DDC-District Court-Shardul Gulm-Karnali Multiple Campus	0.50	-	-	0.50	-	-	0.50
8	8	Ayarpatal Rural Road	1.50	-	-	1.50	-	-	1.50
9	9	Rammakot-Khardul Rural Road (Section 1)	0.60	-	-	0.60	-	-	0.60
10	10	Rammakot-Banskot- Khardul Rural Road(Section 2)	0.60	-	-	0.60	-	-	0.60
11	11	Khaura-Machhepani-Paihalna Rural Road	1.30	-	-	1.30	-	-	1.30

SN	Code	Name of Road	Total length; km	Black Top; km	Gravel; km	Earthen; km	All weather	Fair weather	New Construction
12		Budu-Chhalaha-Badi Rural Road	1.70			1.70	-	1.70	
13		Mohar-Pulaha-Chhalaha Rural Road	2.30			2.30	-	2.30	
14		Lahu-Kalakota(Achham) Road	0.20			0.20	-	0.20	
15		Jarkot(Rammakot)-Thirpu-Dhaulagoha-Khin-odi Road	0.50			0.50	-	0.50	
16		Darlek-Bajhangeneta-Behuli-Sukatiya Rural Road	2.00			2.00	-	2.00	
	16	Total	21.30	-	-	21.30	-	21.30	-





Overall Road Inventory (DIM)

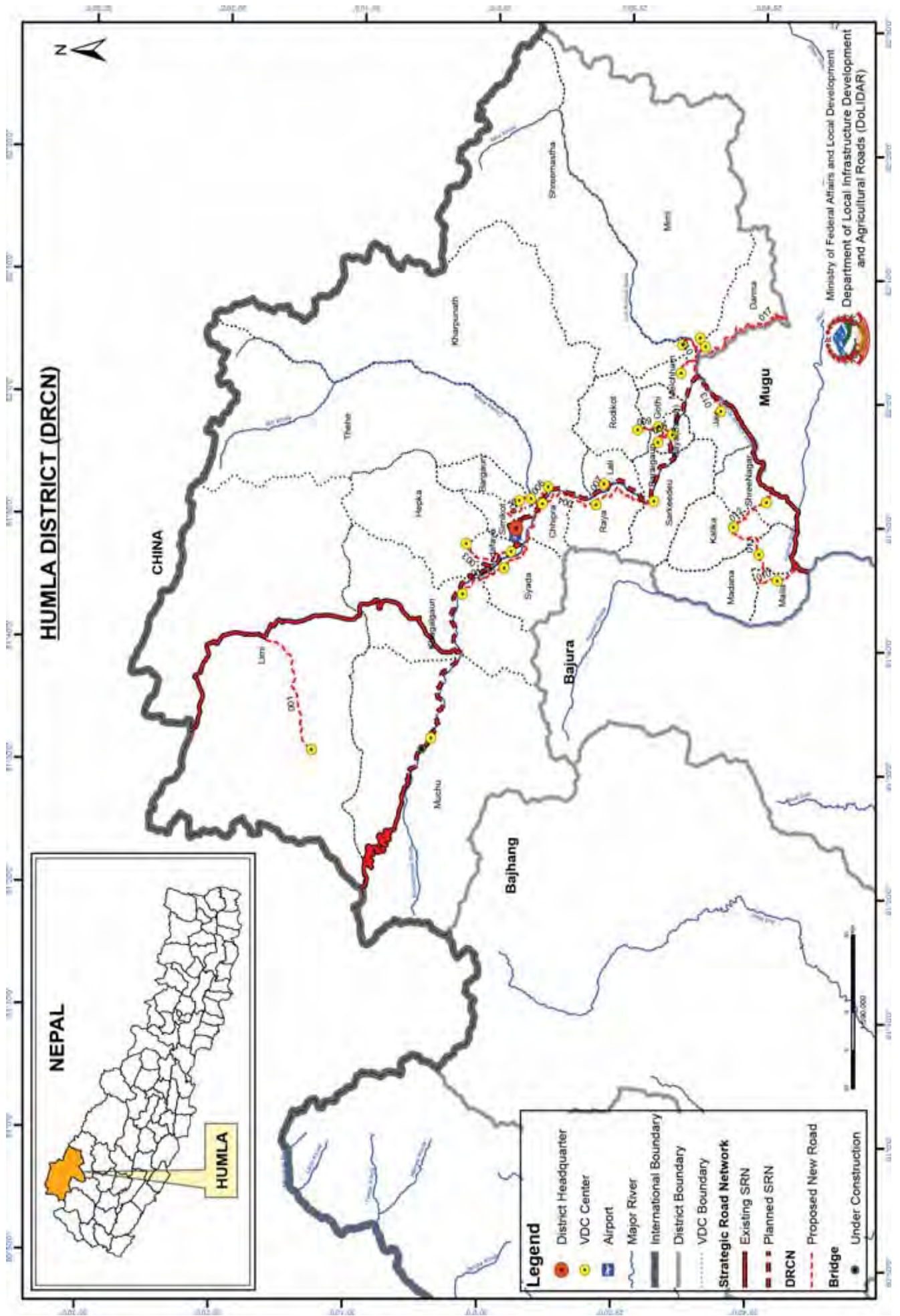
No. of Roads	Road Class	Total length; km	Black Top; km	Gravel; km	Earthen; km	Earthen; km	Fair weather	New Construction	All weather	Fair weather	New Construction
	Strategic Road network	24.00	-	-	24.00	-	24.00	-	-	24.00	-
	Urban Roads	-	-	-	-	-	-	-	-	-	-
12	District Road core network	87.05	-	-	87.05	-	87.05	-	-	87.05	275.08
2	Village Roads	16.58	-	-	16.58	-	16.58	-	-	16.58	-
	Total	127.63	-	-	127.63	-	127.63	-	-	127.63	275.08

District Road Core Network (DRCN)

SN	Road Code	Name of Road	Total length; km	Black Top; km	Gravel; km	Earthen; km	All weather	Fair weather	New Construction	Earthen; km	Fair weather	New Construction	VDCs/Municipality Passes
3	65DR001	Sumli-Natharpu-Nera Road	-	-	-	-	-	-	32.30	-	-	-	Karkibada, Pina
4	65DR002	Natharpu-Bhi Road	3.81	3.81	-	3.81	-	3.81	4.19	-	-	-	Shreenagar, Rara, Kalai, Dhaina, Hyanglu
2	65DR003	Gamgadhi-Dhaina-Dulachaur Road	13.65	13.65	-	13.65	-	13.65	29.50	-	-	-	Jima, Natharpu, Nera
5	65DR004	Seri-Juika-Riga Road	1.50	1.50	-	1.50	-	1.50	20.50	-	-	-	Bhi
6	65DR005	Pache-Neta-Jhugala Road	4.00	4.00	-	4.00	-	4.00	24.00	-	-	-	Shrikot, Kotdada
7	65DR006	Chimadungri-Kalakanda Road	23.60	23.60	-	23.60	-	23.60	33.00	-	-	-	Gumtha, Sukhadhik
8	65DR007	Seri-Narange-Gilaha Road	6.50	6.50	-	6.50	-	6.50	12.50	-	-	-	Khamale
9	65DR008	Gamgadhi-Chakheli Road	-	-	-	-	-	-	20.00	-	-	-	Sheri, Rara
1	65DR009	Gamgadhi-Mundu Road	12.58	12.58	-	12.58	-	12.58	13.00	-	-	-	Ruga
10	65DR010	Gamgadhi-Nagchelagna Road	10.00	10.00	-	10.00	-	10.00	75.00	-	-	-	Mangri, Pulu, Kimari, Dolphu, Mugu
11	65DR011	Gamgadhi-Shobha Road	7.00	7.00	-	7.00	-	7.00	5.00	-	-	-	Rowa
12	65DR012	Tihar-Kimiri-Dolphu Road	4.41	4.41	-	4.41	-	4.41	6.09	-	-	-	Kimari, Dolphu
	12	Total	87.05	-	-	87.05	-	87.05	275.08	-	-	-	-

Village Roads

SN	Code	Name of Road	Total length; km	Black Top; km	Gravel; km	Earthen; km	All weather	Fair weather	New Construction
1	65VR001	Talcha (Airport) - Rara	5.50	-	-	5.50	-	5.50	-
2	65VR002	Gamgadhi-Pina-Mundu	11.08	-	-	11.08	-	11.08	-
	2	Total	16.58	-	-	16.58	-	16.58	-



Overall Road Inventory (DIM)

No. of Roads	Road Class	Total length; km	Black Top; km	Gravel; km	Earthen; km	New Construction	All weather	Fair weather	New Construction
	Strategic Road network	40.00	-	-	40.00	-	-	40.00	-
	Urban Roads	-	-	-	-	-	-	-	-
17	District Road core network	14.89	-	-	14.89	-	-	14.89	157.87
	Village Roads(VR)- List of 49 Roads	-	-	-	-	-	-	-	-
	Total	54.89	-	-	54.89	-	-	54.89	157.87

District Road Core Network (DRCN)

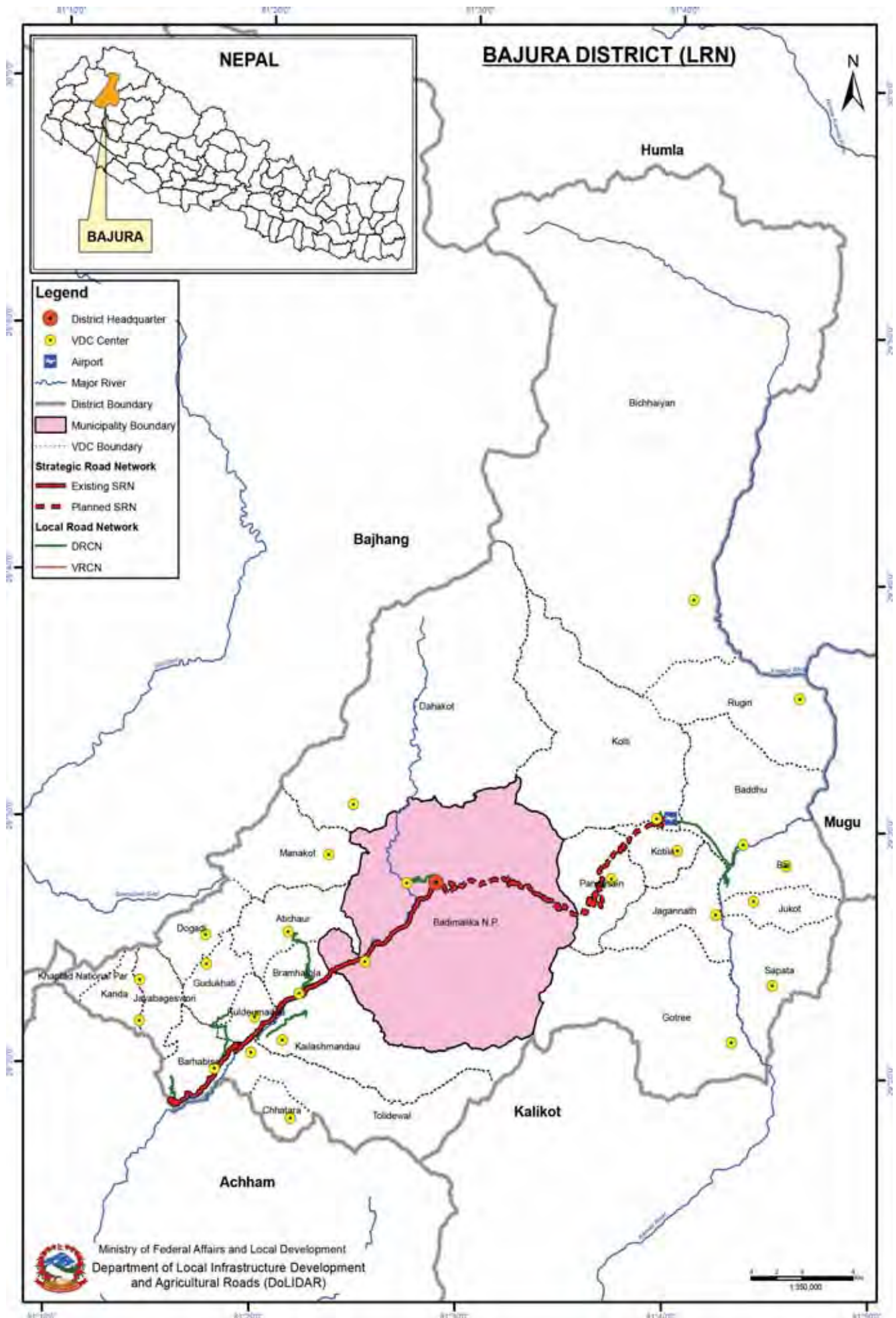
SN	Road Code	Name of Road	Total length; km	Black Top; km	Gravel; km	Earthen; km	All weather	Fair weather	New Construction	VDCs/Municipality Passes
1	66DR001	Tankchhe-Halji Road	-	-	-	-	-	-	18.67	Limi
2	66DR002	Chhipra-Syada-Khagalgaun Road	-	-	-	-	-	-	22.37	Chhipra, Syada, Khagalgaun
3	66DR003	Dandafaya-Hepka Road	-	-	-	-	-	-	8.55	Dandafaya, Hepka
4	66DR004	Chhipra-Raya-Sarkeedeu Road	-	-	-	-	-	-	22.91	Chhipra, Raya, Sarkeedeu
5	66DR005	Simkot-Bargaun-Thehe-Kharpunath Road	-	-	-	-	-	-	10.41	Simkot, Bargaun, Thehe, Kharpunath
6	66DR006	Kharpunath VDC Link Road	0.50	-	-	0.50	-	0.50	3.51	Kharpunath
7	66DR007	Bokcheguda-Lali VDC Link Road	-	-	-	-	-	-	1.35	Lali
8	66DR008	Sarkegad-Saya-Barai Road	-	-	-	-	-	-	5.73	Barai, Saya
9	66DR009	Sarkegad-Gothi-Rodikot Road	-	-	-	-	-	-	5.74	Saya, Gothi, Rodikot
10	66DR010	Kawadi-Madana Road	-	-	-	-	-	-	12.98	Maila, Madana
11	66DR011	Madana-Kalika Road	-	-	-	-	-	-	7.58	Madana, Kalika
12	66DR012	Galphagad-Kalika Road	5.42	-	-	5.42	-	5.42	4.89	Kalika, Shreenagar
13	66DR013	Jair VDC Link Road	-	-	-	-	-	-	5.49	Jair
14	66DR014	Melchham VDC Link Road	-	-	-	-	-	-	3.71	Shreemastha, Melchham
15	66DR015	Shreemastha VDC Link Road	-	-	-	-	-	-	3.63	Shreemastha
16	66DR016	Mimi VDC Link Road	-	-	-	-	-	-	1.94	Mimi
17	66DR017	Chankheli-Piplang-Sallisalla Road	8.97	-	-	8.97	-	8.97	18.43	Darma, Mimi, Shreemastha, Melchham
	17	Total	14.89	-	-	14.89	-	14.89	157.87	-

Village Roads (Proposed)

SN	Code	Name of Road	Total length; km	Black Top; km	Gravel; km	Earthen; km	All weather	Fair weather	New Construction
1	66VR001	Hilsa-Tila-Halji Road	-	-	-	-	-	-	-
2	66VR002	Muehu-Chala Road	-	-	-	-	-	-	-
3	66VR003	Okharthala-Tatopani-Chhahare Road	-	-	-	-	-	-	-
4	66VR004	Sechi-Langduk-Simkot Road	-	-	-	-	-	-	-
5	66VR005	Simkot-Hildum Road	-	-	-	-	-	-	-
6	66VR006	Hutik-Raling Gumba Road	-	-	-	-	-	-	-
7	66VR007	Thehe Dojam-Taku Road	-	-	-	-	-	-	-
8	66VR008	Sarkeedeu-Kalika Link Road	-	-	-	-	-	-	-

SN	Code	Name of Road	Total length; km	Black Top; km	Gravel; km	Earthen; km	All weather	Fair weather	New Construction
9	66VR009	Kawadi-Ghatmana-Gimana-Kandagaun Road	-				-	-	
10	66VR010	Paima-Maila-Badechaur-Maspuur Road	-				-	-	
11	66VR011	Maila Sirpata-Shreengar Road	-				-	-	
12	66VR012	Sarkeedu-Unapani-Gunsa-Makai Road	-				-	-	
13	66VR013	Piplang-Nepka-Tanke Road	-				-	-	
Latest updates from district									
14	1	Simkot-Kharpu Road	-				-	-	
15	2	Salli Pul Dekhi Chala Saipal Bato	-				-	-	
16	3	Gumba - Dyama Road	-				-	-	
17	4	Tangin - Hepka Goun Road	-				-	-	
18	5	Dharapori - Majhiagoun Road	-				-	-	
19	6	Simkot Dumping Site Jane Bato Nirman	-				-	-	
20	7	Simkot Ring Road Nirman	-				-	-	
21	8	Simkot Gaira kharka Hundai Barause Panchamukhi Bato	-				-	-	
22	9	Simkot Bazaar Road	-				-	-	
23	10	Hildum Khola dekhi Bhadhu Khola samma bato	-				-	-	
24	11	Kharpu Bargaun Torpa samma Bato	-				-	-	
25	12	Kharpu - Kaladhunga -Loyasurmandu Road	-				-	-	
26	13	Ripa - Unapani Road	-				-	-	
27	14	Dulli Mundi - Sarkegad- Gairi Sanya- DandaSanya Road	-				-	-	
28	15	Giusti - Barai Road	-				-	-	
29	16	Dulli Kuna Gauri Sava Dadasaya Bato	-				-	-	
30	17	Khandara Dekhi Dhida Lekh Samma Bato	-				-	-	
31	18	Fucha Dani Khola Dekhi Puma Samma Bato	-				-	-	
32	19	Paneri bata Bhadali samma Gho. Ba.	-				-	-	
33	20	Gothi - Puma Road	-				-	-	
34	21	Melchham - Korka Road	-				-	-	
35	22	Rodikot Ring Road	-				-	-	
36	23	Mimi - Kalambada Road	-				-	-	
37	24	Garkha - Tribeni Road	-				-	-	
38	25	Gyusi Dekhi Chyangi	-				-	-	
39	26	Barai Dekhi Rodikot Ghatta	-				-	-	
40	27	Ansyabas dekhi Ledyia samma Gho. Ba	-				-	-	
41	28	Dude Dhaha Dharmik Paryatan bato nirman	-				-	-	
42	29	Desi Khola dekhi Lama Lekh bato	-				-	-	
43	30	Shreenagar - Kalpya -Bigothi Road	-				-	-	
44	31	Shreenagar - Kalkhya Road	-				-	-	
45	32	Adarkhola - Kalagad Road	-				-	-	
46	33	Paima Sirupata Galla Bada Pada Khola	-				-	-	
47	34	Maila Hundai Maspuur Gho. Ba.	-				-	-	
48	35	Puima - Gothelbada Road	-				-	-	
49	36	Sarghigad-Kodale-Jair Road	-				-	-	
Total							-	-	-

**District-wise LRN Map
and Data Tables
Province - 7**



Overall Road Inventory (DIM)

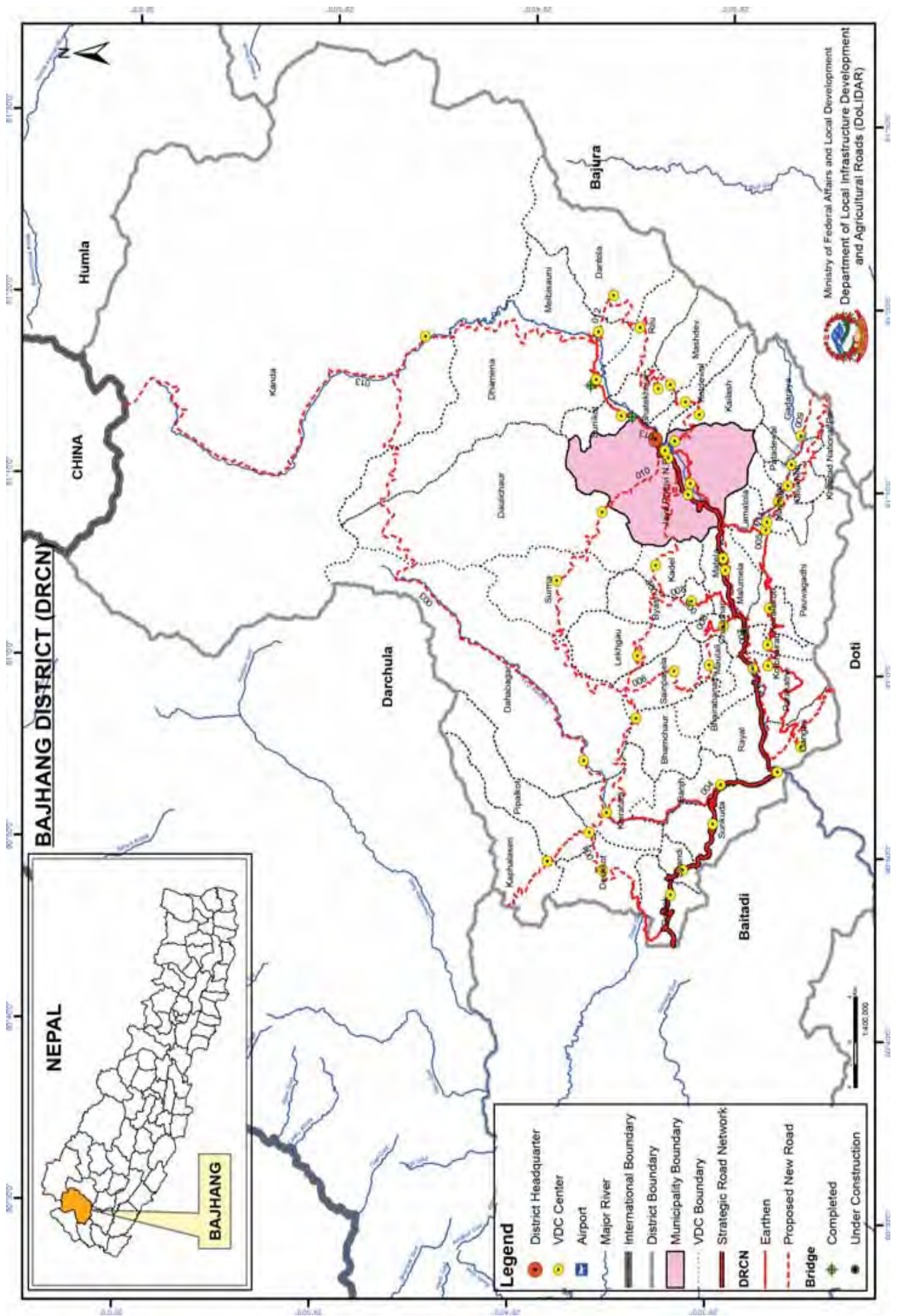
No. of Roads	Road Class	Total length; km	Black Top; km	Gravel; km	Earthen; km	All weather	Fair weather	New Construction
	Strategic Road network	50.00	15.30	-	34.70	15.30	34.70	
	Urban Roads	-	-	-	-	-	-	
15	District Road core network	80.68	-	-	80.68	-	80.68	114.90
2	Village Roads	1.49	-	-	1.49	-	1.49	
	Total	132.17	15.30	-	116.87	15.30	116.87	114.90

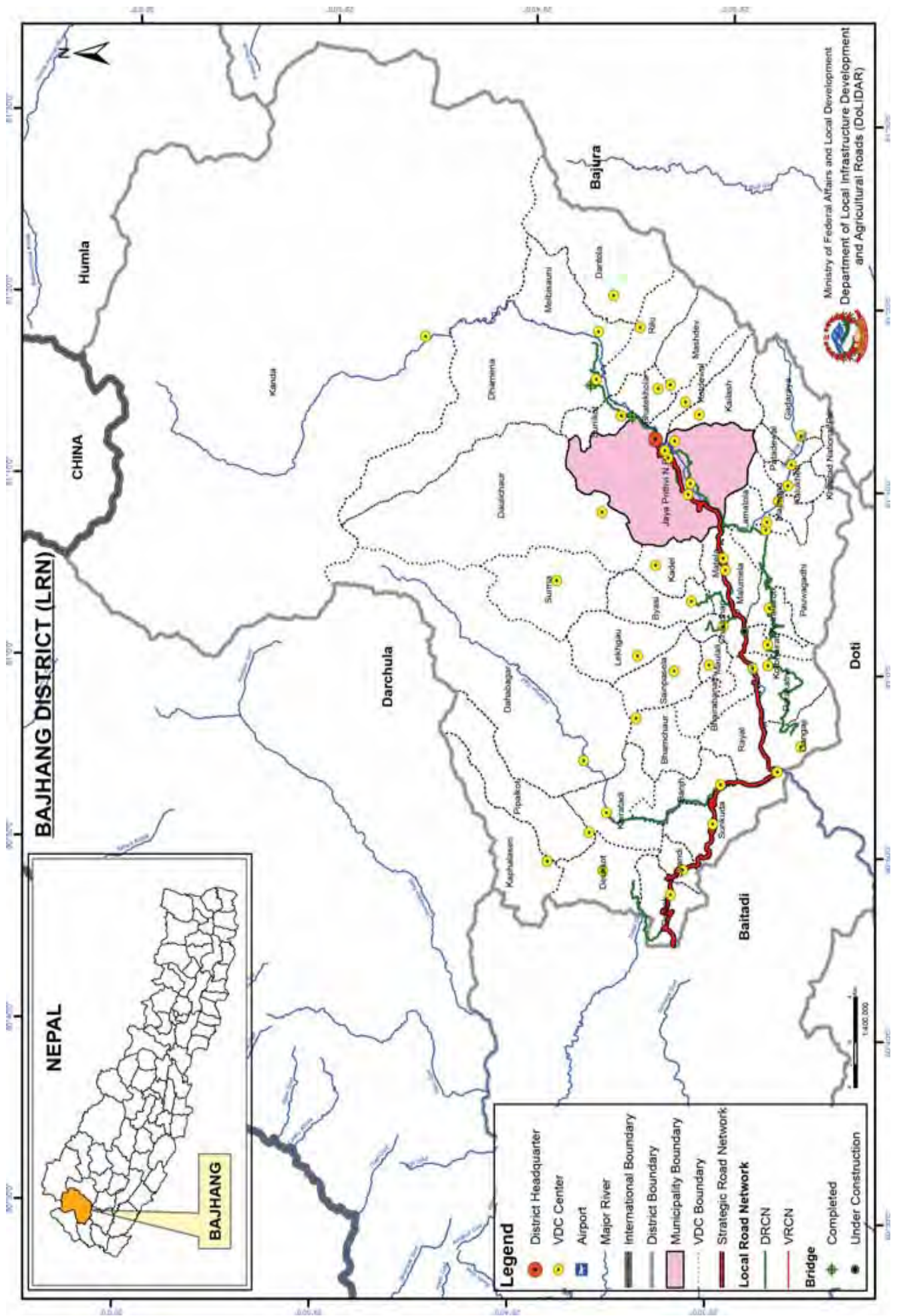
District Road Core Network (DRCN)

SN	Road Code	Name of Road	Total length; km	Black Top; km	Gravel; km	Earthen; km	All weather	Fair weather	New Construction	VDCs/Municipality Passes
1	67DR001	Dhap - Khaptad Tourism Road	4.00			4.00	-	4.00	17.00	Jaybageshwori, Kanda, Barbis
2	67DR002	Barahise-Dhanalta-Delta-Lamgaun(Aatichaur) Road	12.65			12.65	-	12.65	1.00	Kuldemandu, Barbis, Aatichaur, Gugdukhathi
3	67DR003	Maure- Kailashmandu- Badimalika Road	9.17			9.17	-	9.17	3.20	Kuldeumandau, Kailashmandu
4	67DR004	Shera - Aatichaur Agriculture Road	11.70			11.70	-	11.70		Brahmtola, Aatichaur
5	67DR005	Martadi-Majhgaun(Jugada)-Pinalak-Aatichaur-Thamlek Road	5.89			5.89	-	5.89		Martadi, Jugada
6	67DR006	Pandusain- VDC center Link Road	1.50			1.50	-	1.50		Pandusain
7	67DR007	Kolti - Kuru- Budinanda Tourism Road	2.40			2.40	-	2.40		Kolti
8	67DR008	Piluchur-Baddhau-Boldhik-Kyari-Bichhaiya Road	8.00			8.00	-	8.00	35.20	Kolti, Baddhu, Rugin, Bichhaiya
9	67DR009	Piluchur-Jukot - Sappata Road	3.50			3.50	-	3.50	13.70	Jukot, Sappata
10	67DR010	Padubaula (Gudukhati) - Dogadi VDC Center	-			-	-	-	7.20	Gudukhati, Dogadi
11	67DR011	Maure-Toli - Chhatra Road	16.87			16.87	-	16.87	4.50	Kailashmandu, Toli, Chhatara
12	67DR012	Jugada - Manakot -Dahakot Road	3.00			3.00	-	3.00	10.70	Jugada, Manakot, Dahakot
13	67DR013	Kolti - kotila VDC center Road	2.00			2.00	-	2.00	2.00	Kolti, Kotila
14	67DR014	Jukot - Wai VDC Link Road	-			-	-	-	4.60	Jukot, Wai
15	67DR015	Piluchur - Jagmath - Gortee Road	-			-	-	-	15.80	Kolti, Jagmath, Gortee
	15	Total	80.68	-	-	80.68	-	80.68	114.90	

Village Roads

SN	Code	Name of Road	Total length; km	Black Top; km	Gravel; km	Earthen; km	All weather	Fair weather	New Construction
1	67VR001	Gulligard - Basalikot Village Road	1.18			1.18	-	-	1.18
2	67VR002	Tapari shera - Brahmatoila VDC Road	0.31			0.31	-	-	0.31
	2	Total	1.49	-	-	1.49	-	1.49	-





Overall Road Inventory (DIM)

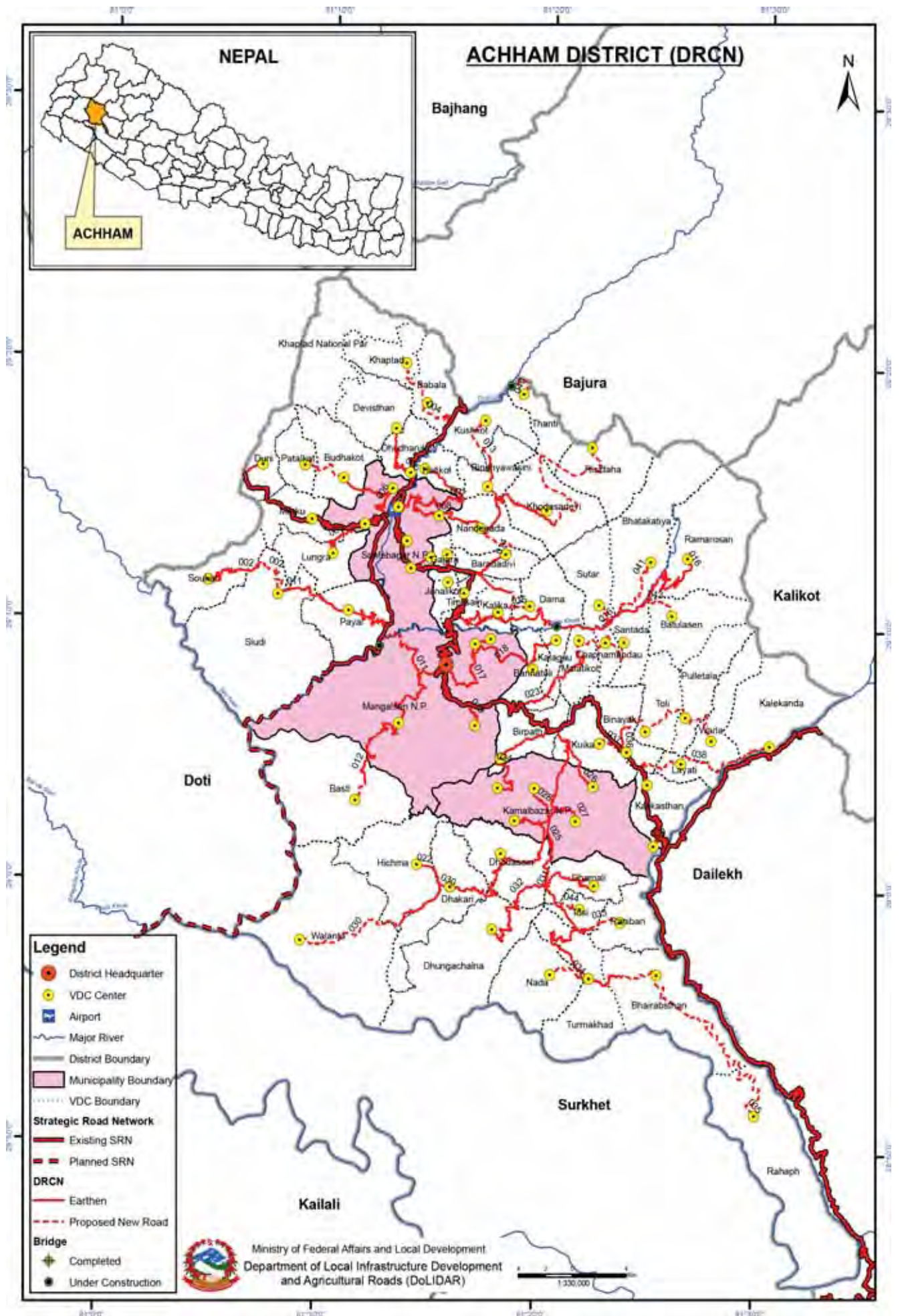
No. of Roads	Road Class	Total length; km	Black Top; km	Gravel; km	Earthen; km	All weather	Fair weather	New Construction
	Strategic Road network	101.08	79.08	-	22.00	79.08	22.00	
	Urban Roads	-	-	-	-	-	-	
13	District Road core network	141.25	-	-	141.25	-	141.25	413.84
2	Village Roads	3.29	-	1.19	2.10	1.19	2.10	
	Total	245.62	79.08	1.19	165.35	80.27	165.35	413.84

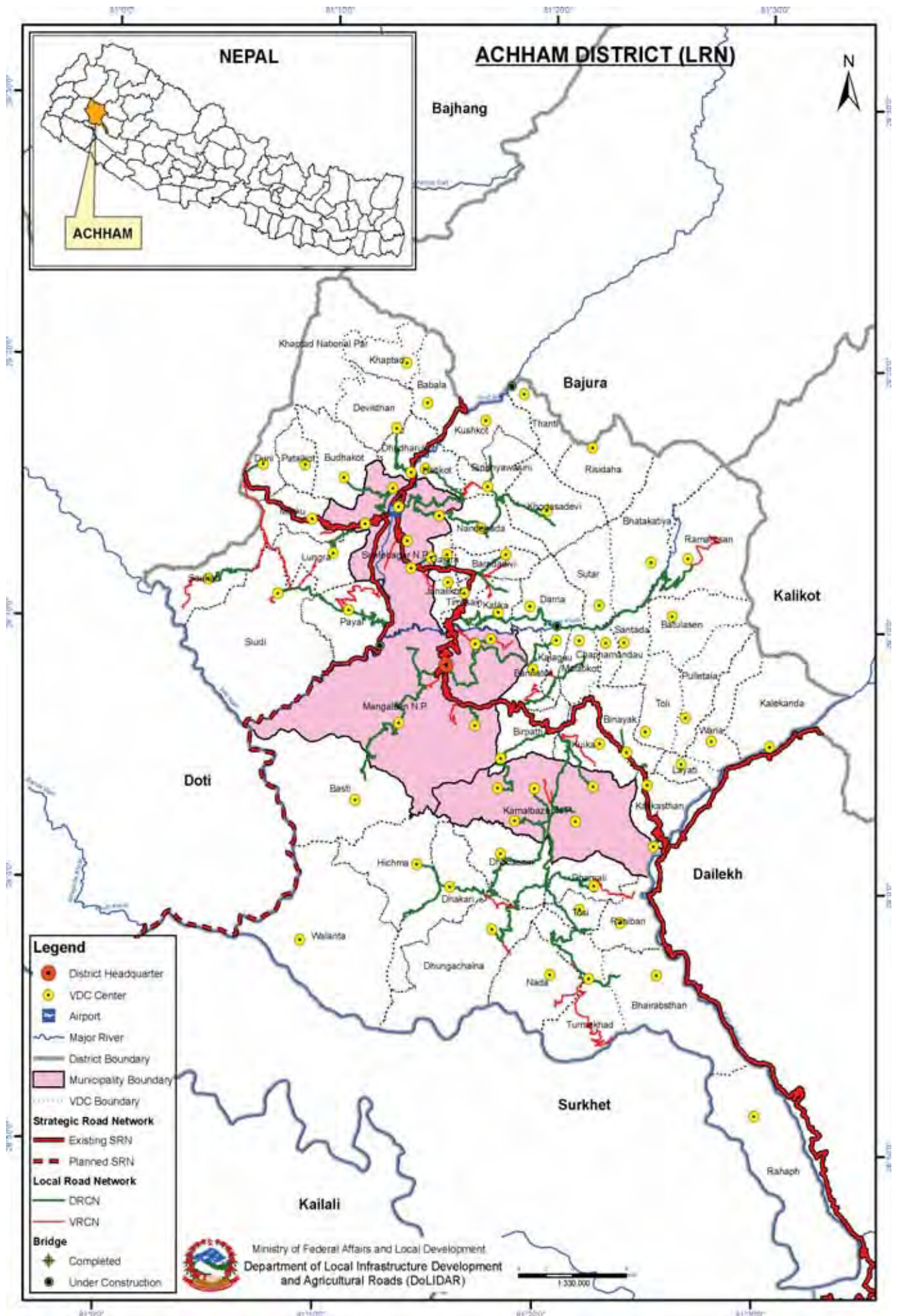
District Road Core Network (DRCN)

SN	Road Code	Name of Road	Total length; km	Black Top; km	Gravel; km	Earthen; km	All weather	Fair weather	New Construction	VDCs/Municipality Passes
1	68DR001	BHITTAD SADAK [Bithad - Deulokot - Pipalkot]	13.00	-	-	13.00	-	13.00	9.84	Rithapata, Choud, Pipalkot
2	68DR002	BANNI MASTA SADAK [Rithapata-Subeda-Kadel-Byasi-Lekhgaun-Sainpasela-Bhamchour-Khirtadi-Pipalkot-Kafalseri-Darchula]	5.10	-	-	5.10	-	5.10	80.00	Riyhapata, Kalagarg, Puiyatola, Subeda, Kadel, Byasi, Lekhgaun, Sainpasela, Bhachour, Khirtadi, Pipalkot, Kafalseri
3	68DR003	DHANSERI SADAK [Bijgada-Dahabagar-Kanda]	2.00	-	-	2.00	-	2.00	80.00	Bagthala, Sainsu, Bagadi, Sedikhola, Bijgada, Khirtadi, Dahabagar, Kanda
4	68DR004	BUNGAL SADAK [Bagthala - Bijgada-Khirtadi - Pipalkot-Kafalseri-Darchula]	15.25	-	-	15.25	-	15.25		Chainpur, Luyata, Puwagad, Korilakot, Kotbhairab, Paraktne, Dangaji, Dipaya, Pipalkot, Kafalseri
5	68DR005	CHAINPUR-DIPAYAL SADAK [Chainpur-Luyata-Puwagadi-Korilakot-Kotbhairab-Paraktne-Dangaji-Dipayal]	65.36	-	-	65.36	-	65.36		Chainpur, Luyata, Puwagad, Korilakot, Kotbhairab, Paraktne, Dangaji, Dipayal
6	68DR006	PATHIVERA SADAK [Maurebagar-Chaudhari-Maulali-Sainpasela-Lekhgaun-Pathivera-Surma]	8.72	-	-	8.72	-	8.72	40.00	Mauribagar, Juji Chaudhari, Bunga, Devkunda, Lekhgaun
7	68DR007	SETI SADAK [Jadar-Kuch-Dangaji]	1.00	-	-	1.00	-	1.00	20.00	Luyanata Puwagadi, Aluela, Kotbhairav, Paraktne, Dangaji
8	68DR008	JAYPRITHIVINAGAR SADAK [Bhadebagar (Matela)-Jhuteda (Byashi)-Jay Prithivinagar]	11.00	-	-	11.00	-	11.00		Bhadebagar, Byasi, Jhutura, Juli, Dabri
9	68DR009	KHAPTAD SADAK [Puwagadi-Netadhar-Toli-Otuwa-Gadaraya]	-	-	-	-	-	-	20.00	Gadarya, Patadewal, Kalukheti, Ajhigaun, Laatola, Puwagadi
10	68DR010	SURMA SADAK [Rithapatta (Shelakhet)-Daulichour-Surma-Pathivera]	0.37	-	-	0.37	-	0.37	20.00	Rithapata, Choud, Daulichour, Sura, Lekhgaun
11	68DR011	CHANNA SADAK [Gadarya -Patadewal-Kalukheti-Ajhigaun-Laatola-Puwagadi-Luyata-Chainpur]	-	-	-	-	-	-	20.00	Gadarya, Patadewal, Kalukheti, Ajhigaun, Laatola, Puwagadi, Luyata, Chainpur
12	68DR012	DHADAR MASTA SADAK [Luyanata -Hemantabada-Kailash-Kotdewal-Masta- Rilu-Datola-Melbisuna]	0.49	-	-	0.49	-	0.49	40.00	Luyanta, Hemantabada, Kailash, Kotdewal, Asta, Rilu, Datola, Elbisuna, Kanda
13	68DR013	SAIPAL SADAK [Chainpur - Saipal -Talakot]	18.97	-	-	18.97	-	18.97	84.00	Sunikot, Dhamena, Sangu Bagar, Saila Bagar, Runabagar, Sera Gaun, Kanda
	13	Total	141.25	-	-	141.25	-	141.25	413.84	

Village Roads

SN	Code	Name of Road	Total length; km	Black Top; km	Gravel; km	Earthen; km	All weather	Fair weather	New Construction
1	68VR001	Puiyatola-Timurathi	2.10	-	-	2.10	-	2.10	
2	68VR002	Chainpur Bazzar Road	1.19	-	1.19	-	1.19	-	
	2	Total	3.29	-	1.19	2.10	1.19	2.10	-





Overall Road Inventory (DIM)

No. of Roads	Road Class	Total length; km	Black Top; km	Gravel; km	Earthen; km	Earthen; km	Fair weather	New Construction	Fair weather	New Construction
	Strategic Road network	150.00	85.00	-	65.00	85.00	65.00	-	65.00	-
	Urban Roads	-	-	-	-	-	-	-	-	-
44	District Road core network	409.08	-	-	409.08	-	409.08	-	409.08	105.20
55	Village Roads	195.36	-	-	195.36	-	195.36	-	195.36	-
	Total	754.44	85.00	-	669.44	85.00	669.44	-	669.44	105.20

District Road Core Network (DRCN)

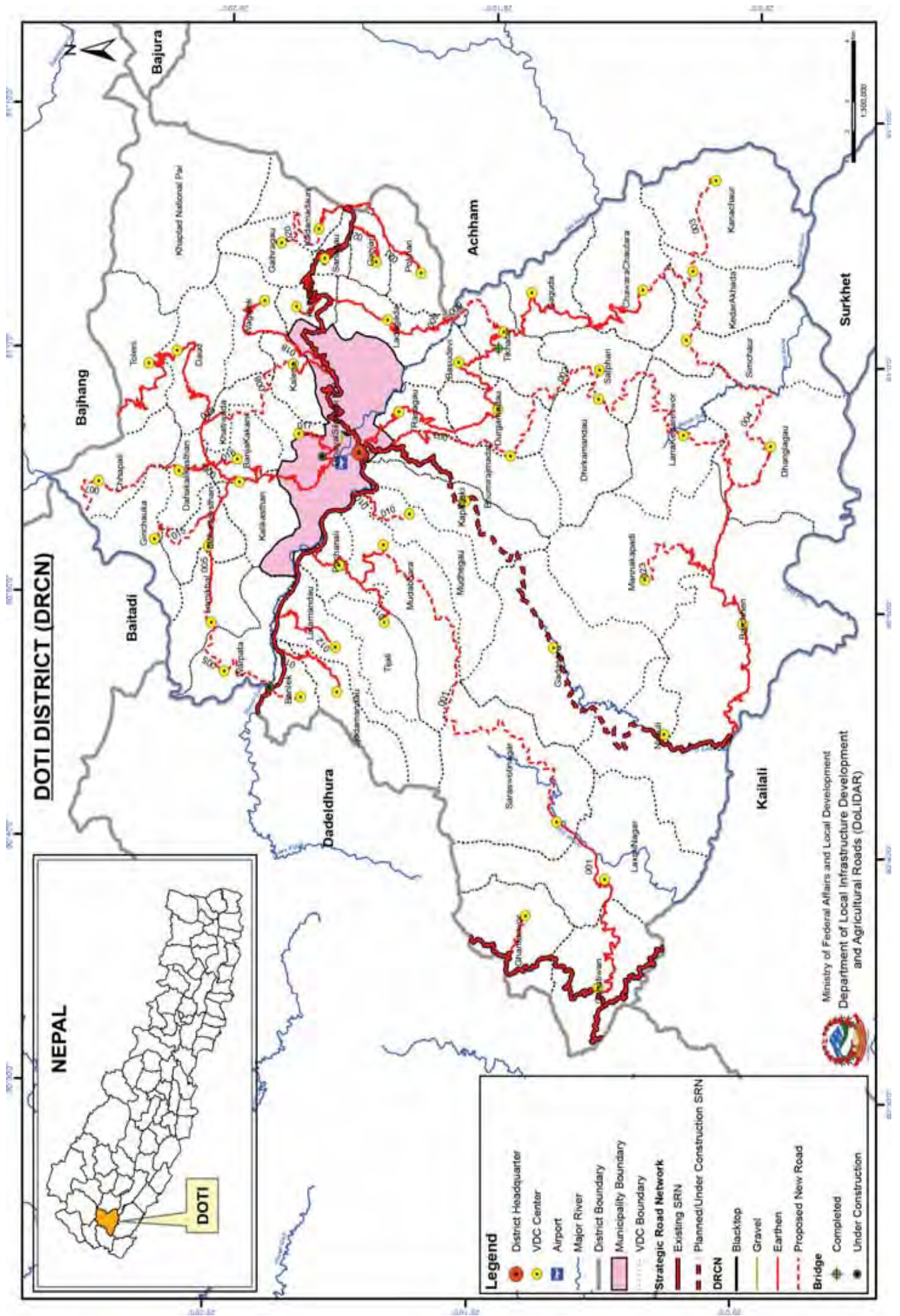
SN	Road Code	Name of Road	Total length; km	Black Top; km	Gravel; km	Earthen; km	All weather	Fair weather	New Construction	VDCs/Municipality Passes
1	69DR001	Chaukutte-Duni VDC Road	1.80			1.80	-	1.80		Duni
2	69DR002	Gairilek -Sokat Road	14.63			14.63	-	14.63	1.00	Sokat, Siudi
3	69DR003	Kirtikham-Lungra VDC Road	5.80			5.80	-	5.80		Lungra, Marku
4	69DR004	Budhabagar-Babala-Khaptad Road	0.50			0.50	-	0.50	9.34	Babla, Khaptad
5	69DR005	Ghughurkot (Thantibazar)-Devasthan Road	9.00			9.00	-	9.00		Ghungarakot, Devasthan
6	69DR006	Safe-Siddheshwor-Budhakot-Pataalkot Road	16.11			16.11	-	16.11	-	Siddheshwor, Budhakot, Pataalkot
7	69DR007	Mastamadu-Hattikot Road	11.63			11.63	-	11.63		Bindiyabasini, Hattikot, Nandegadh
8	69DR008	Safe-Nawathana-Nandegadh-Shodasha- Rishidaha Road	27.70			27.70	-	27.70	16.10	Nawathana, Nandegadh, Sodasha, Rishidaha, Bhageshwar
9	69DR009	Chillepial-Bhageshwar VDC Road	1.90			1.90	-	1.90		Gajra
10	69DR010	Kotgar-Gajra VDC Road	2.30			2.30	-	2.30		Mangalsen, Kutinbandali, Payal, Lungra, Siudi
11	69DR011	Mangalsen-Chitre-Payal-Chaupati-Siudi Road	34.80			34.80	-	34.80	-	Mangalsen, Basti, Kuskot
12	69DR012	Mangalsen-Kunti-Basti-Lodeghat Road	19.75			19.75	-	19.75	4.00	Bindiyabasini, Kuskot
13	69DR013	Nandegada-Mellekh-Kuskot Road	8.54			8.54	-	8.54	-	Baradadevi, Kalika, Darna, Kushkot, Nandegadh
14	69DR014	Jayagadh-Nandegadh-Mellekh Road	7.96			7.96	-	7.96	-	Baradadevi, Ramaroshan, Kalika, Darna, Nandegadh
15	69DR015	Jayagadh-Kalika-Majithana-Darna Road	7.11			7.11	-	7.11	-	Timilsen, Batulsen, Chaphamandu, Darna, Kalagaun, Kalika, Malatikot, Ramaroshan
16	69DR016	Timalsen-Sallisain-Ramaroshan Road	38.40			38.40	-	38.40	-	Mangalsen, Bannatoli, Chaphamandu, Jupu, Oli gaun, Kalagaun, Malatikot
17	69DR017	Mangalsen-Oligaun-Jupu-Sila-Santada-Ramaroshan Road	12.34			12.34	-	12.34		Oligaun, Bannatoli, Jupu
18	69DR018	Oligaun-Bannatoli-Kalagaun-Santada-Ramaroshan Road	11.87			11.87	-	11.87		Janalibandali
19	69DR019	Thulasain-Janalibandali-Syaule Road	3.21			3.21	-	3.21		Kalika
20	69DR020	Shodashadevi VDC Link Road	1.10			1.10	-	1.10		Hichama
21	69DR021	Nagarikban-Birkham (Kalika) Road	1.90			1.90	-	1.90		Bannatoli, Kalagaun, Malatikot, Chaphamandu, Santada
22	69DR022	Dhongneta-Hichma VDC Road	2.80			2.80	-	2.80		Birpath, Sera
23	69DR023	Thantikhand-Malatikot-Chaphamandu-Santada Road	8.28			8.28	-	8.28	10.69	Bayala, Chalsa, Dhamali, Ghodasain, Kalika, Muli, Mastabandali, Nada, Turmakhand, Toshi
24	69DR024	Gairitand(Choitekhal)-Syaule-Phaltane-Sera-Lodeghat Road	11.96			11.96	-	11.96		Chalsa, Kuika
25	69DR025	Gairitad-Kamalbazar-Turmakhand-Jangalghat Road	32.45			32.45	-	32.45		Bayala, Muli, Chaphamandu, Nada
26	69DR026	Gairitad (Bhimegaira)-Kuika-Chalsa Road	5.70			5.70	-	5.70		
27	69DR027	Kamalbazar-Muli-Bayala Road	3.71			3.71	-	3.71	1.00	

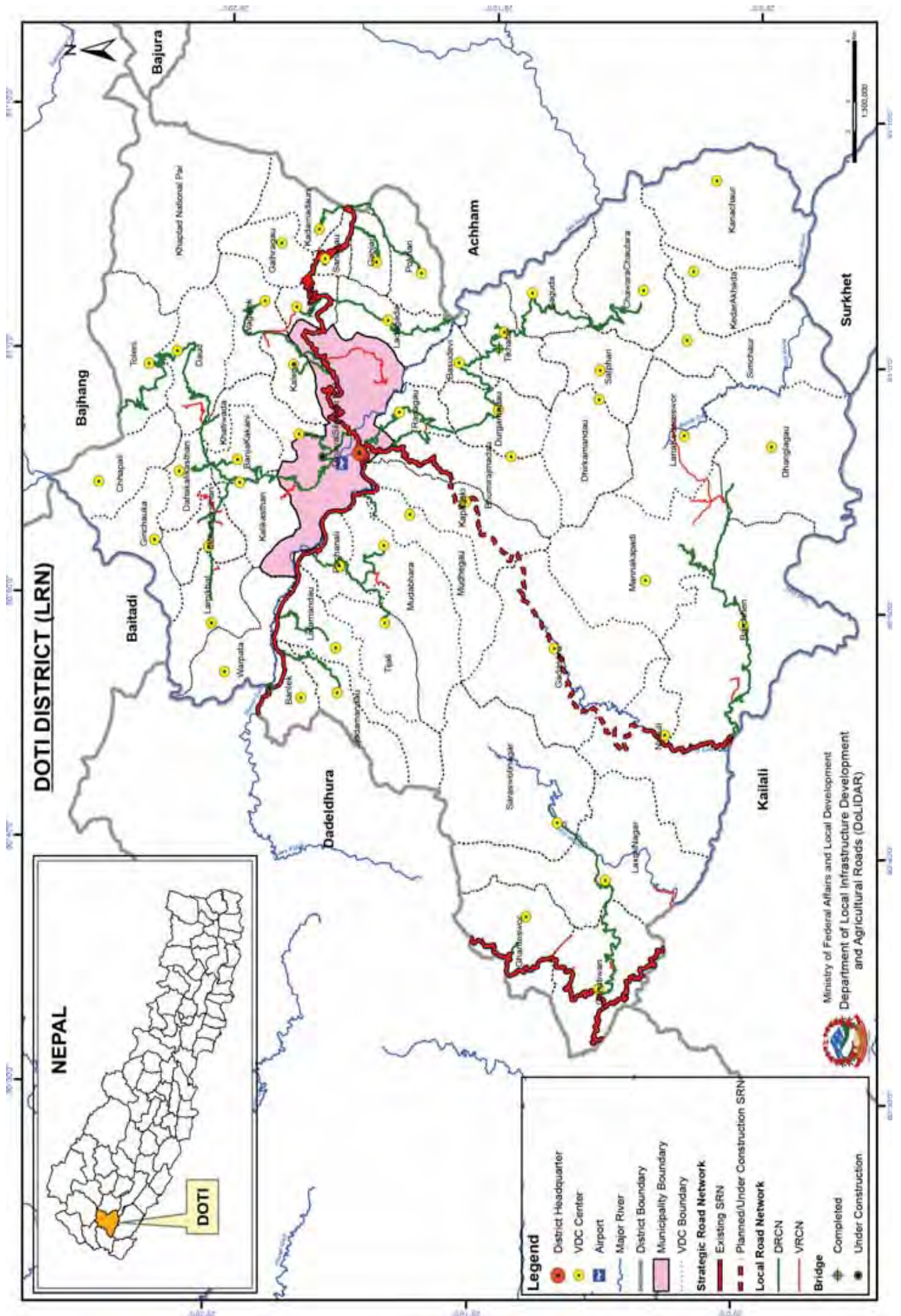
SN	Road Code	Name of Road	Total length, km	Black Top; km	Gravel; km	Earthen; km	All weather	Fair weather	New Construction	VDCs/Municipality Passes
28	69DR028	Kamalbazar-Dugala-Syaule Road	3.22			3.22	-	3.22		Dhaku, Mastabandali
29	69DR029	Timalgaira-Mastabandali VDC Road	4.16			4.16	-	4.16		Mastabandali
30	69DR030	Motarkatte-Ghodasain-Galwal-Benjihat Road	37.40			37.40	-	37.40		Dhakari, Ghodasain, Hichama, Balata
31	69DR031	Punyapata-Dhamali Road	8.80			8.80	-	8.80		Dhamali
32	69DR032	Punyapata-Dhungachalna Road	12.02			12.02	-	12.02		Dhungachalna, Ghodasain
33	69DR033	Baskada-Raniban Road	5.48			5.48	-	5.48		Toshi, Raniban
34	69DR034	Turmakhad-Nada VDC Road	3.13			3.13	-	3.13	1.00	Turmakhad, Nada
35	69DR035	Turmakhad-Bahairabsthan-Rahaph Road	4.30			4.30	-	4.30	25.77	Turmakhad, Bahairabsthan, Rahaph
36	69DR036	Binayak-Toli-Pulletola-Barala Road	2.10			2.10	-	2.10	13.44	Binayak, Toli, Pulletola, Barala
37	69DR037	Binayak-Kuika Road	2.68			2.68	-	2.68	-	Barla, Kuika
38	69DR038	Binayak-Layati-Talagad-Rakam-Kalekata Road	1.70			1.70	-	1.70	13.02	Layati
39	69DR039	Kuchi-Todkesal-Bayala Road	1.52			1.52	-	1.52	-	Bayala
40	69DR040	Rithabazar-Thanti Road	8.73			8.73	-	8.73	-	Thanti
41	69DR041	Baskhet-Bhatkatiya Road	-			-	-	-	6.27	Bhatkatiya
42	69DR042	Mujabagar-Sutar Road	-			-	-	-	3.57	Sutar
43	69DR043	Khal-Batulasain Road	3.02			3.02	-	3.02	-	Batulasain,
44	69DR044	Gaire-Tosi Road	7.57			7.57	-	7.57	-	Tosi
	44	Total	409.08	-	-	409.08	-	409.08	105.20	

Village Roads

SN	Code	Name of Road	Total length; km	Black Top; km	Gravel; km	Earthen; km	All weather	Fair weather	New Construction
1	69VR001	Caukhutte-Khaptad Road	1.00			1.00	-	1.00	-
2	69VR002	Chaurmandu-Chirkatte-Caukhutte Road	9.23			9.23	-	9.23	-
3	69VR003	Chirkatte-Sokat Road	10.00			10.00	-	10.00	-
4	69VR004	Gairiek-Biuni Road	2.00			2.00	-	2.00	-
5	69VR005	Caurapati-Lungra-Baijanath Road	3.70			3.70	-	3.70	-
6	69VR006	Gailapani-Gail Road	2.00			2.00	-	2.00	-
7	69VR007	Pitrena-Vartola (Payal) Road	11.70			11.70	-	11.70	-
8	69VR008	Majali-Kakadasandh Road	3.00			3.00	-	3.00	-
9	69VR009	Dhagarugada-Nandegada Link Road	1.00			1.00	-	1.00	-
10	69VR010	Nawathana 9 link Road	0.17			0.17	-	0.17	-
11	69VR011	Janalikot-Salyan-Timilsain Road	2.30			2.30	-	2.30	-
12	69VR012	Bimkot-Mellekh Road	5.20			5.20	-	5.20	-
13	69VR013	Bazar-Hospital Road	1.80			1.80	-	1.80	-
14	69VR014	Buspark-Lachhimana-Ragolote Road	2.70			2.70	-	2.70	-
15	69VR015	Jayagadh Chhatasain-Sutar-Bhatkatiya-Ramaroshan Road	3.70			3.70	-	3.70	-
16	69VR016	Jayagadh (Sukibagh)-Lidi-Bahungaun Road	2.90			2.90	-	2.90	-
17	69VR017	Kailashkhola-Oligaun Road	4.10			4.10	-	4.10	-
18	69VR018	Thulasain-Ganga Ma vi-Kuntibandali-Lode Road	3.90			3.90	-	3.90	-
19	69VR019	Thantikandh-Kalagaun Road	1.60			1.60	-	1.60	-
20	69VR020	Thantikandh-Bannatoli Road	4.10			4.10	-	4.10	-
21	69VR021	Thatikhand-Saunkhet-Syaule Road	0.70			0.70	-	0.70	-
22	69VR022	Mangalsen-Oligaun-Jupu-Sila-Santada-Ramaroshan Road	3.66			3.66	-	3.66	-
23	69VR023	Gairitad-Malatikot-Ramaroshan Road	0.20			0.20	-	0.20	-
24	69VR024	Ratethal-Gadkhadka-Binayak Road	0.60			0.60	-	0.60	-

SN	Code	Name of Road	Total length; km	Black Top; km	Gravel; km	Earthen; km	All weather	Fair weather	New Construction
25	69VR025	Gairiand (Bhimegaura)-Kuika-Belkhet Road	5.80			5.80	-	5.80	
26	69VR026	Kamalbazar-Pachuli-Gairitad Road	0.80			0.80	-	0.80	
27	69VR027	Kamalbazar-Dugala-Syaule Road	4.30			4.30	-	4.30	
28	69VR028	Melpokhara-Galwal Road	3.20			3.20	-	3.20	
29	69VR029	Dhungachalna(Khamba)-Nada Road	1.70			1.70	-	1.70	
30	69VR030	Turmakhand-Tholu-Dhungachalna Road	1.80			1.80	-	1.80	
31	69VR031	Turmakhand(Sudenigauda)-Kollimora Road	3.50			3.50	-	3.50	
32	69VR032	Turmakhand-Jangalghat Road	14.75			14.75	-	14.75	
33	69VR033	Binayak-Santada-Batulasain-Ramaroshan Road	1.30			1.30	-	1.30	
34	69VR034	Punyapata-Dhamali-Raniban-Belkhet Road	6.00			6.00	-	6.00	
35	69VR035	Kailash -Jupu Road	0.70			0.70	-	0.70	
36	69VR036	Timalsen-Sallisain-Ramaroshan Road	6.35			6.35	-	6.35	
37	69VR037	Kolgadedanda-Rakam Road	0.70			0.70	-	0.70	
		Sub-Total of Village Roads	132.16	-	-	132.16	-	132.16	-
Economic Centre and Two District Connection Roads (Roads are not enlisted in DTMP):									
38	1	Chalsa-Belkhet-Surkhet Road (Achham 2)	-				-	-	9.00
39	2	Dhunga-ChalnaMatpokhara-Bhalumela Road (Achham 2)	-				-	-	3.00
40	3	Ghughurkot-Hitwada-Khaptad Road (Achham 2)	-				-	-	9.00
41	4	Hulakdanda-Nimayal-Jaksi-Rakam-Achham Road (Achham 2)	-				-	-	6.00
42	5	Bhimkot-Melekhasarani-Thani-Rishidaha Rural Road (Hattikot, Kuskot)	-				-	-	7.30
43	6	Chitre-Payal-Chaurpati-Sokat-Dipayal Road	-				-	-	10.00
44	7	Shodasa-Rishidaha-Chhatara Rural Road	-				-	-	12.00
45	8	Ghughurkot VDC Building-Betalmandau Ma.Vi. Rural Road	-				-	-	0.50
46	9	Sanfegar Municipality 10-Jimradi Seti Lok Marga Rural Road	-				-	-	7.00
47	10	Chalsa-Thana-Belkhet Rural Road	-				-	-	14.00
48	11	Chhapdanda-Kalagaun-Badi Malatikot-Chaphamandau-Rama Roshan Rural Road	-				-	-	17.00
49	12	Odarkhet-Syaule-Pastoli-Kamal bazar Rural Road (Odarkhet-Syaule)	-				-	-	3.00
50	13	Kabal Lekh-Faltone-Lodeghat Rural Road	-				-	-	21.00
51	14	Balana-Mashtabandali-Ghodasen-Syaulekhad Rural Road (Mashtabandali section)	-				-	-	6.50
52	15	Batasekhad-Muli-Golsen-Thatikhad-Dhamali Rural Road (Muli section)	-				-	-	4.50
53	16	Rima-ThakurDev Puntabasti-Lodeghat Rural Road	-				-	-	22.50
54	17	ChhupekholaNawathana-Muna Rural Road, Sanfegar Na.Pa.	-				-	-	4.00
55	18	Dahakhal-Bagarkhal-Kunigada Rural Road (Toshi section)	-				-	-	11.00
18	Sub-Total of Economic Centre and Two District Connection Roads		132.16	-	-	132.16	-	132.16	167.30
55		Total	132.16	-	-	132.16	-	132.16	167.30





Overall Road Inventory (DIM)

No. of Roads	Road Class	Total length; km	Black Top; km	Gravel; km	Earthen; km	All weather	Fair weather	New Construction
	Strategic Road network	186.46	115.46	6.00	65.00	121.46	65.00	
	Urban Roads	-	-	-	-	-	-	
24	District Road core network	352.57	0.95	0.50	351.12	1.45	351.12	261.99
36	Village Roads	198.13	-	-	198.13	-	198.13	
	Total	737.16	116.41	6.50	614.25	122.91	614.25	261.99

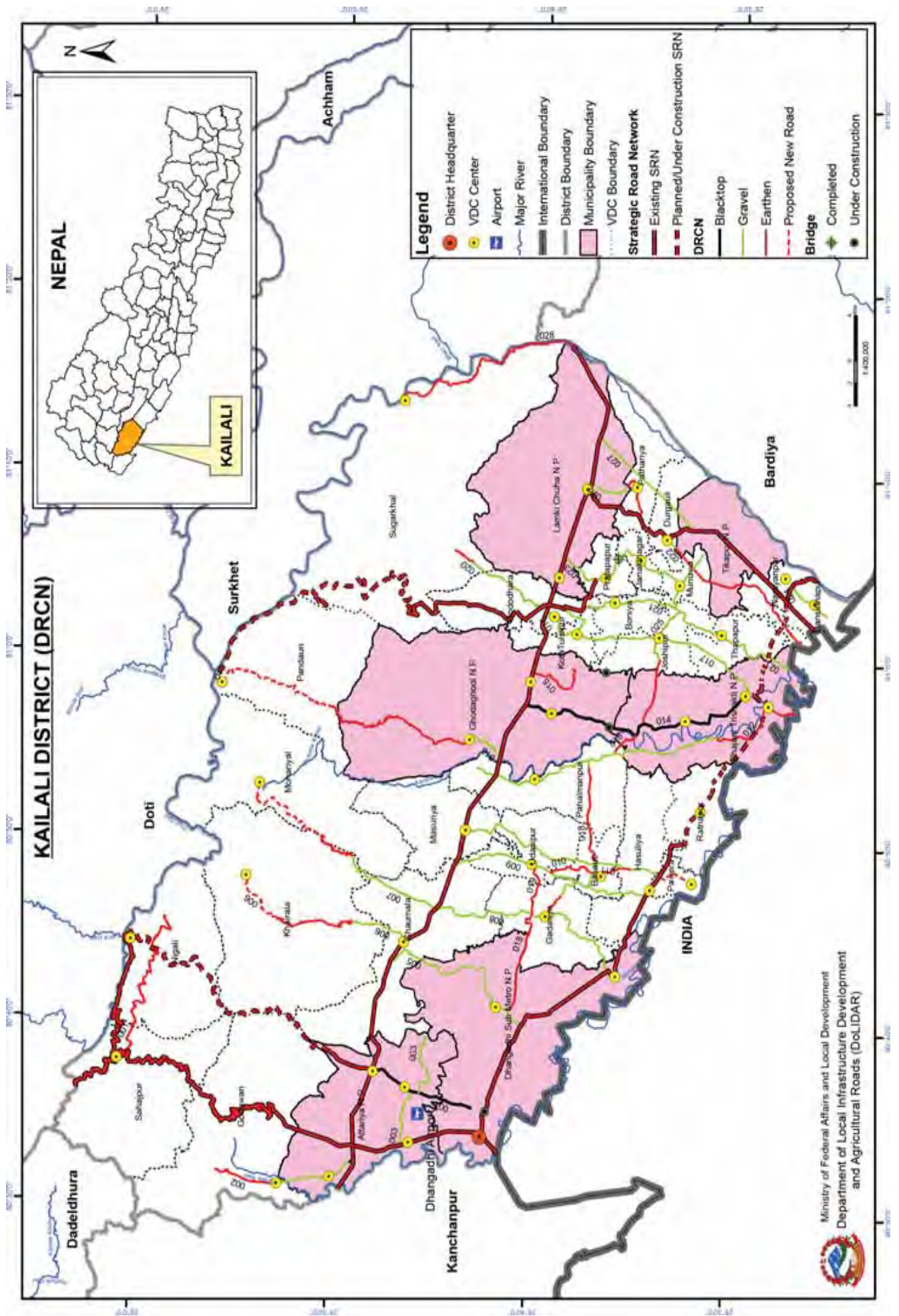
District Road Core Network (DRCN)

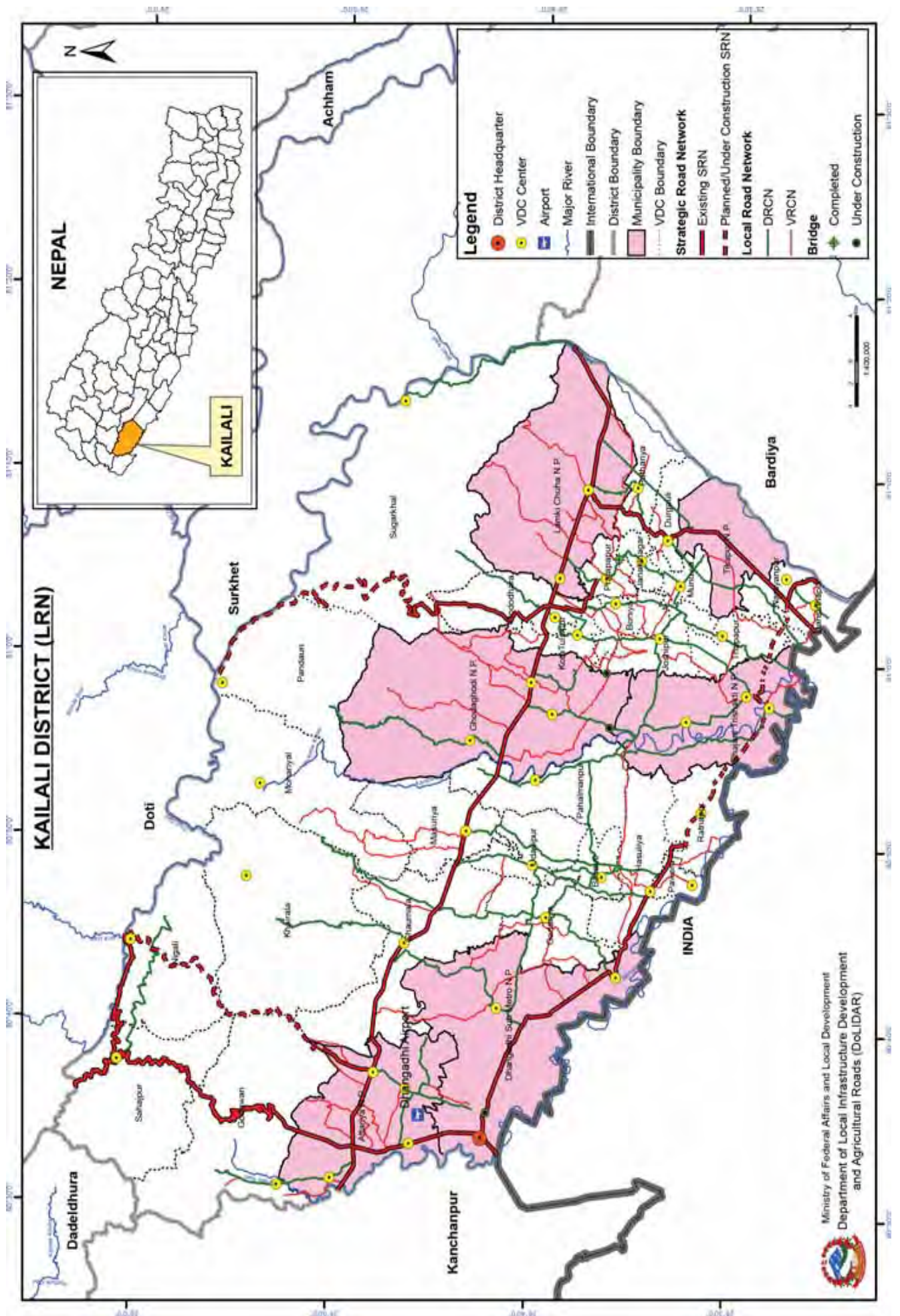
SN	Road Code	Name of Road	Total length; km	Black Top; km	Gravel; km	Earthen; km	All weather	Fair weather	New Construction	VDCs/Municipality Passes
1	70DR001	Budar(Chhataiwan) Laxminagar-Sarswotinagar-Mudbhara-Talkot Road	45.82		45.82	-	-	45.82	22.00	Budar (chhataiwan), Laxminagar, Sarswotinagar, Mudbhara, Pachnali
2	70DR002	Durgamandu-Satpheri-Lanakedareshwor-Baghheda	3.35		3.35	-	-	3.35	55.00	Durgamandu, Basudevi, Lanakedareshwor, Satpheri, Dhirkamandu
3	70DR003	Rajpur-Ranagau-Durgamandu-Basudevi-Tikhatar-Gagauda-Chamara chautara-KedaraAkhada-Kanachaur-Beni	67.02		67.02	-	-	67.02	31.00	Rajpur, Ranagau, Durgamandu, Basudevi, Tikhatar, Gagauda, Chamara chautara, Kedarakhada, Kanachaur(Beni)
4	70DR004	(BP Nagar-Barchain-Khaduuli-Bachheda)-Bachheda-Sunalek-Ghangal-Simichaur-Kedarakhada-Lodeghat	9.96		9.96	-	-	9.96	45.00	Barchain(Baghheda), Ghangal, Kedarakhada, Simchaur, Kanachaur(Lodeghat)
5	70DR005	Satmali-Lamikhali-Mahadevsthan-Banjhakakani(syule)	12.46		12.46	-	-	12.46	22.50	Lamikhali, Mahadevsthan, Warpata, Banjhakakani (syule), Kalikasthan
6	70DR006	Dipayal-Bajhkakani-Dahakalikasthan-Daud-Pathalne	64.37	0.95	0.50	62.92	1.45	62.92		Dipayal, Bajhkakani, Daha Kalikasthan, Daud, Pathalne, Kalikasthan, Kathiwada, Toleni
7	70DR007	Dobanj-Dahakalikasthan-Chhapali-Deura(pipalkot)	4.23		4.23	-	-	4.23	17.00	Dahakalikasthan (Dobanj), Chhapali(Pipalbot Deura)
8	70DR008	Silgadi-Kalena-Mellekh	6.52		6.52	-	-	6.52	18.50	DSNP(Silgadi) Kalena, Daud(Mellekh), Khatiwada, Baglekh
9	70DR009	Santinagar-Ladagada-Dang-Tikhatar	20.24		20.24	-	-	20.24	10.00	Khirsain (Santinagar), Ladagada (Dang), Tikhatar
10	70DR010	Patisara-Mudhegaun-Bagar	12.00		12.00	-	-	12.00		Buder(Chatwan), Laxminagar, Saraswati Mudbhara, Mudhegaun
11	70DR011	Panchmali-Dhunkot-Tijali	7.00		7.00	-	-	7.00	0.89	Pachamali, Tijali
12	70DR012	Gopghat-Latamandu	12.00		12.00	-	-	12.00	2.00	Latamandu
13	70DR013	Bandurisen-Jjodamandau	7.00		7.00	-	-	7.00	0.50	Banlek, Jjodamandau
14	70DR014	Bandurisen odar-Benlek	7.00		7.00	-	-	7.00		Benlek
15	70DR015	Seule-Aliithala-Girichauka	2.50		2.50	-	-	2.50	6.00	Kandi (Seule), Barkanda, Lamikhali, Mahadevsthan
16	70DR016	Dobajh Seule -Banj Kakani	4.00		4.00	-	-	4.00	0.50	Banja Kakani
17	70DR017	Dipayal-Khairtola-Khatibada	10.50		10.50	-	-	10.50		Dipayal, Punmetola, Khatibada, Mellekh
18	70DR018	Silgadhi N.P.-Bagalek	14.50		14.50	-	-	14.50		Dipayal Silgadhi N.P, Kalena, Wagalek
19	70DR019	Santinagar-Khirsain	3.75		3.75	-	-	3.75		Khirsain
20	70DR020	Chaukhutte-Kadamandu-Gairagaun	6.50		6.50	-	-	6.50	7.15	Kadamandu, Samagaun, Gairhagaun
21	70DR021	Chaukhutte-Jaumala-Pokhari	10.85		10.85	-	-	10.85		Ganjari

SN	Road Code	Name of Road	Total length; km	Black Top; km	Gravel; km	Earthen; km	All weather	Fair weather	New Construction	VDCs/Municipality Passes
22	70DR022	Kudigada-Ganjari	5.00			5.00	-	5.00	0.50	Ganjari
23	70DR023	Khdeuli-Mannakapde	9.00			9.00	-	9.00	5.45	Ghanteswor, Manakapadi
24	70DR024	Gaira-Ghanteswor-Mudbhara	7.00			7.00	-	7.00	18.00	Ghanteswor
	24	Total	352.57	0.95	0.50	351.12	1.45	351.12	261.99	-

Village Roads

SN	Code	Name of Road	Total length; km	Black Top; km	Gravel; km	Earthen; km	All weather	Fair weather	New Construction
1	70VR001	Mellekh-Daina-Toleni Road	5.26			5.26	-	5.26	
2	70VR002	Banjimod-Bhairab mabi-Dobaj Road	4.07			4.07	-	4.07	
3	70VR003	Pravat Higher Secondary School-Hinnekananda Road	1.09			1.09	-	1.09	
4	70VR004	Bagar-Dokat-Patal Road	0.94			0.94	-	0.94	
5	70VR005	Kandi(Seule)-Barkanda-Lamikhel Road	1.71			1.71	-	1.71	
6	70VR006	Kandi(Seule)-Nuwakot Road	0.86			0.86	-	0.86	
7	70VR007	KandiSaule-Aili Althala-Girichauka Road	5.37			5.37	-	5.37	
8	70VR008	Tursain-Manda-Naridang Road	1.87			1.87	-	1.87	
9	70VR009	Lekgada-Dang-Dadimandu Bagar Road	0.30			0.30	-	0.30	
10	70VR010	Jamkate-Bhumirajmandu-Kaladhunga-Ganeshkanda-Dhirkamandu Road	10.67			10.67	-	10.67	
11	70VR011	Dipaval-Bhumirajmandu-(Jamakatte) Road	9.51			9.51	-	9.51	
12	70VR012	Rajpur-Bhumirajmandu-Kapal Lekhi Road	8.72			8.72	-	8.72	
13	70VR013	Suwakhan-Saunkanda-Baunkanda Road	3.65			3.65	-	3.65	
14	70VR014	Bandungrisain-Uchakote-Sunda Road	8.00			8.00	-	8.00	
15	70VR015	Samuhagard-Kapelekh Road	16.00			16.00	-	16.00	
16	70VR016	Talkot-mudvara-Markahe Road	15.00			15.00	-	15.00	
17	70VR017	Belpati-Pachmali-Retabhuwa Road	3.00			3.00	-	3.00	
18	70VR018	Anthola-Mudvara Road	10.00			10.00	-	10.00	
19	70VR019	Chauranabe-Manipur Road	0.40			0.40	-	0.40	
20	70VR020	Dhurkot-Tijali Road	3.00			3.00	-	3.00	
21	70VR021	Jaumala-Chhotedaha-Pokhari Road	6.00			6.00	-	6.00	
22	70VR022	Sajhgate-Gairagaun-Khaptad Road	0.38			0.38	-	0.38	
23	70VR023	Bagelekh-Mecintola Road	1.06			1.06	-	1.06	
24	70VR024	Santinagar-Ledageda-Nariclang-Tikhatar Road	18.37			18.37	-	18.37	
25	70VR025	Silgadi-Pakari-Depayal Road	10.45			10.45	-	10.45	
26	70VR026	Wadi village link Road(Bagelekh VDC HQ)	3.44			3.44	-	3.44	
27	70VR027	Sanagaun-Chindigard-Kadamandu-Chaukhute Road	0.59			0.59	-	0.59	
28	70VR028	Sanagaun-Gairagaun Road	0.37			0.37	-	0.37	
29	70VR029	Sahajpur-BP Nagar-Bagechheda Atarkada(Lana-Kedarewar) Chidikhanda-Dipayal Road	30.13			30.13	-	30.13	
30	70VR030	Suwakhan-Dayalgaun-Markot-Rantola Road	4.25			4.25	-	4.25	
31	70VR031	Suwar Khan-Deuli-Manakapodi Road	2.83			2.83	-	2.83	
32	70VR032	Khutiya-BP Nagar-Gadsera Dipayal Road	8.64			8.64	-	8.64	
33	70VR033	Kafaltadi-Manakapadi Road	0.30			0.30	-	0.30	
34	70VR034	Sahajpur-Jorval(Laxminagar) Road	0.20			0.20	-	0.20	
35	70VR035	Lamikhel Barkanda Road	1.50			1.50	-	1.50	
36	70VR036	Lamikhel-Talara-Gadkhel Road	0.20			0.20	-	0.20	
		Total	198.13	-	-	198.13	-	198.13	-





Overall Road Inventory (DIM)

No. of Roads	Road Class	Total length; km	Black Top; km	Gravel; km	Earthen; km	Gravel; km	Earthen; km	All weather	Fair weather	New Construction
	Strategic Road network	311.60	207.48	68.12	36.00	275.60	36.00			
	Urban Roads	-	-	-	-	-	-			
28	District Road core network	487.88	50.49	261.90	175.50	312.39	175.50			31.76
52	Village Roads	423.98	-	249.44	174.54	249.44	174.54			-
	Total	1,223.47	257.97	579.46	386.04	837.43	386.04			31.76

District Road Core Network (DRCN)

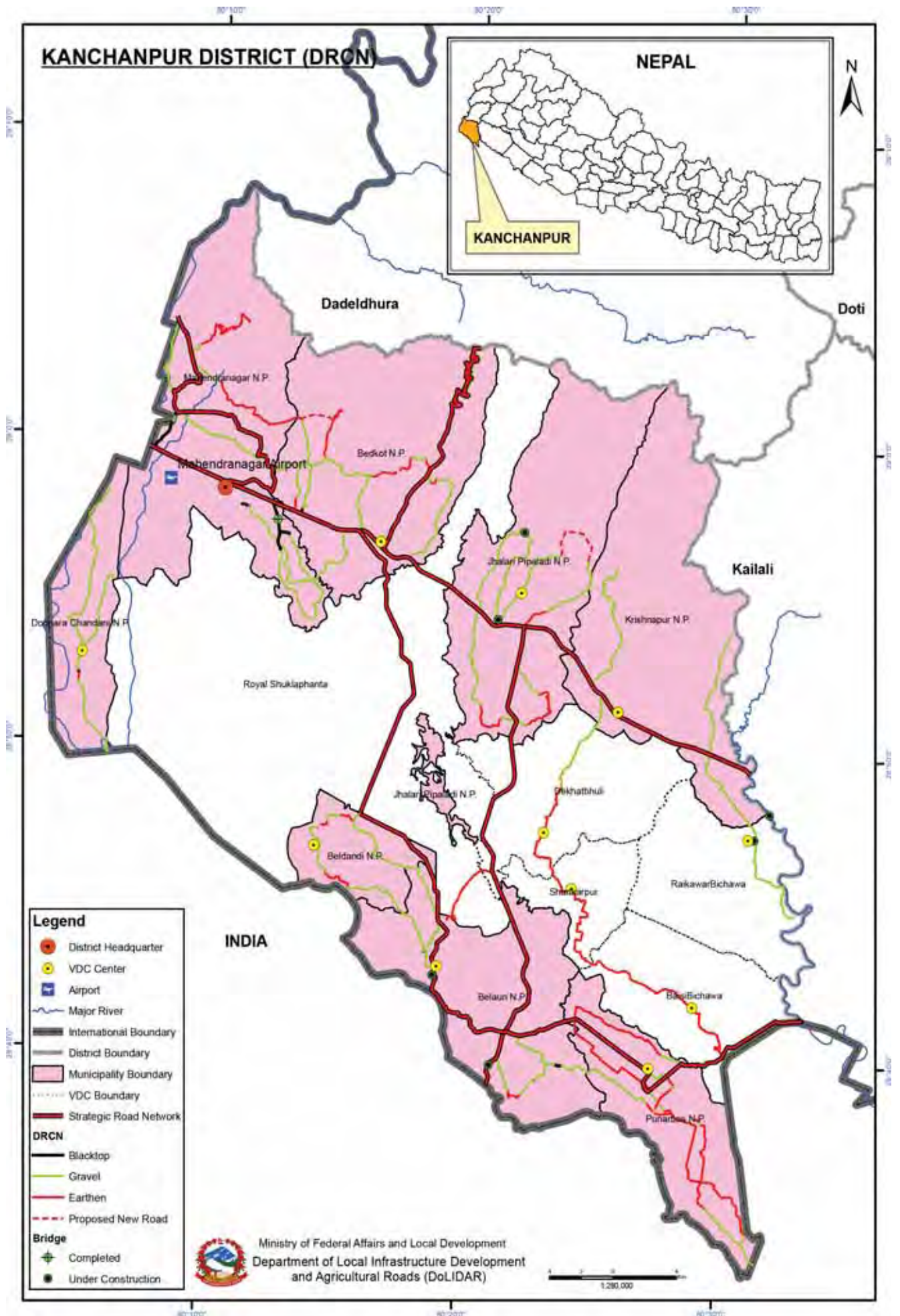
SN	Road Code	Name of Road	Total length; km	Black Top; km	Gravel; km	Earthen; km	All weather	Fair weather	New Construction	VDCs/Municipality Passes
1	71DR001	Sahajpur- Nigali Road	20.83			20.83	-	20.83		Sahajpur, Nigali
2	71DR002	Malakheti- Bandrekhal- Hallude- Faltude Road	14.81	0.29	8.09	6.44	8.38	6.44		Malakheti, Godwari
3	71DR003	Geta- Murkatti Road	11.86		11.86		11.86	-		Geta, Beladevipur,
4	71DR004	Khutiya-Matihari- Hasanpur Road	10.16	10.16			10.16	-		Shripur, Beladevipur, Dhangadhi Municipality
5	71DR005	Kanari-Ghasita-Behadababa-Chaumalai Road	18.38		18.38		18.38	-		Chaumala, Urna
6	71DR006	Chaumala- Putaliselauna- Khairala Road	22.46	5.57	10.65	6.24	16.22	6.24	5.57	Chaumala, Khairala
7	71DR007	Rajipur-Baluwagadha- Khaniyatal Road	27.13	10.22	5.34	11.57	15.56	11.57	10.22	Chaumala, Khailar, Mahanyal
8	71DR008	Rajipur- Gadariya- Phulbari Road	22.40		22.40		22.40	-		Chaumala, Gadariya, Phulbari
9	71DR009	Badapur- Udashipur- Hasuliya Road	19.78		19.78		19.78	-		Chaumala, Udashipur, Basauti, Hasuliya
10	71DR010	Loharpur-Kukurbhukka-Manau-Sadakpur-Pabera Road	15.56		2.80	12.77	2.80	12.77	1.50	Basauti, Husaliya, Pabera
11	71DR011	Sajha-Jhanjatur-Majhara Road	17.53		17.53		17.53	-		Masuriya, Udashipur, Basauti
12	71DR012	Pahalmanpur(Gausala Chok)-Ambasa-Lalbojhi Road	36.21		26.34	9.87	26.34	9.87		Pahalwanpur, Khailad, Lalbojhi
13	71DR013	Sitalpur- Simali- Pandaun Road	24.56		4.39	20.17	4.39	20.17	14.47	Ramshikharihala, Pandaun
14	71DR014	Sukkhad- Khailad- Bhajani Road	24.25	24.25			24.25	-		Darkha, Khailad, Bhajani
15	71DR015	Chorati- Jurpani-Sahipur(Sadepani) Road	6.48			6.48	-	6.48		Sadepani
16	71DR016	Mudha- Tulisipur Road	4.66		4.66		4.66	-		Dododhara, Kotatulsipur
17	71DR017	Sadakpur- Joshipur- Bhajani Road	23.00		23.00		23.00	-		Dododhara, Kotatulsipur, Bauniya, Joshipur, Thapapur, Bhajani
18	71DR018	Kanari-Gadariya-Ujelisimraha-Khailad-Joshipur Road	38.90		7.38	31.52	7.38	31.52		Urma, Gadariya, Basauti, Udashipur, Pahalwanpur, Khailad, Joshipur
19	71DR019	Prithwipur- Simranaha- Urmi- Belli Road	5.26		0.49	4.78	0.49	4.78		Gadariya, Udashipur
20	71DR020	Bauniya(Seti Lok Marga)-Phallebisauna-Kayajuwa Road	11.18		9.13	2.05	9.13	2.05		Dododhara, Sugarkhal
21	71DR021	Seti Lokmarga- Nawalpur- Mariyaghat Road	22.84		22.84		22.84	-		Dododhara, Bauniya, Joshipur, Thapapur, Lalbojhi
22	71DR022	Durgauli- Kalakunda Road	17.34		0.88	16.46	0.88	16.46		Durcauli, Tikapur N.P, Narayanpur, Manuwa, Dhansinpur
23	71DR023	Gular- Pratappur- Manuwa Road	15.50		15.50		15.50	-		Chuha, Pratappur, Janakinagar, Manuwa

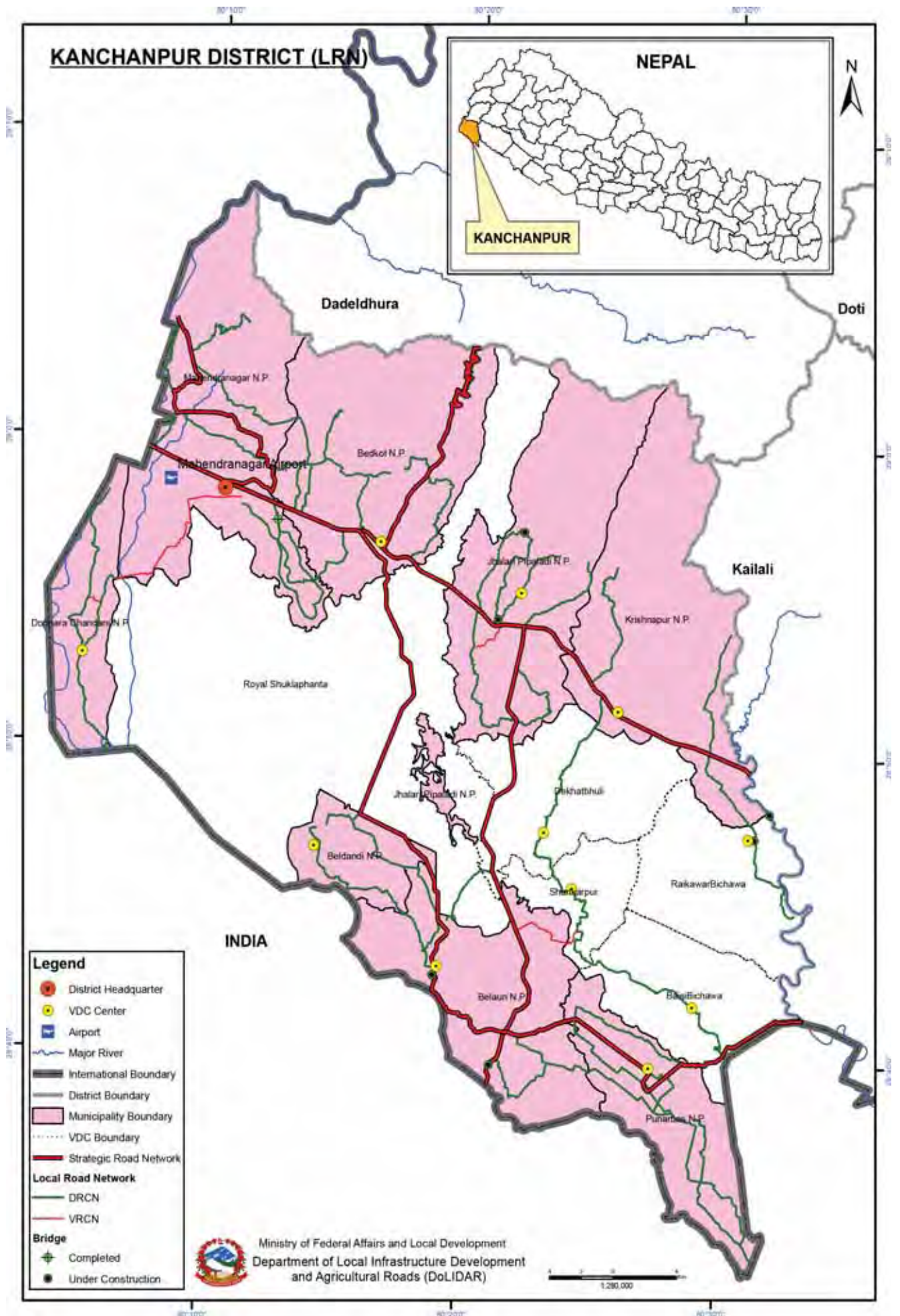
SN	Road Code	Name of Road	Total length; km	Black Top; km	Gravel; km	Earthen; km	All weather	Fair weather	New Construction	VDCs/Municipality Passes
24	71DR024	Sati- Chaugurdi- Dhansinghpur Road	4.58		4.58		4.58	-		Dansinghpur
25	71DR025	Tikapur - Manuwa- Joshipur Road	9.86		9.86		9.86	-		Tikapur, Manuwa, Joshipur
26	71DR026	East Lamki- Bebasit Nagar-Pahadipur Road	8.90		4.16	4.73	4.16	4.73		Baliya, Patharaiya
27	71DR027	Dudejhari-Tikapur Road	11.86		11.86		11.86	-		Baliya, Patharaiya, Durcauli, Tikapur N.P
28	71DR028	Chisapani-Solta Road	21.59			21.59	-	21.59		Sugarkhal
	28	Total	487.88	50.49	261.90	175.50	312.39	175.50	31.76	

Village Roads

SN	Code	Name of Road	Total length; km	Black Top; km	Gravel; km	Earthen; km	All weather	Fair weather	New Construction
1	71VR001	Gadariya - Dharmapur Road	13.82	-	13.82	-	13.82	-	-
2	71VR002	Thapapur-Tikapur sadak	12.11	-	12.11	-	12.11	-	-
3	71VR003	Lokhari-Pakariya-Simari-Kumaribag-Bauniya school-Bankatta	7.40	-	7.40	-	7.40	-	-
4	71VR004	Thakalipur-Lamki-Amouri Road	11.30	-	11.30	-	11.30	-	-
5	71VR005	Khadgauli-Badhariya-Munuwa Road	5.69	-	5.69	-	5.69	-	-
6	71VR006	Majhara - Rana Muda - Hasuliya Road	3.43	-	-	3.43	-	3.43	-
7	71VR007	Nimdi - Chouratti- Jokahi - Jagatpur Road	4.25	-	-	4.25	-	4.25	-
8	71VR008	Gadariya bazar-Kanariya Road	9.61	-	-	9.61	-	9.61	-
9	71VR009	Attariya-Talobankhet-Chaitanyapur-Khairana Road	7.49	-	-	7.49	-	7.49	-
10	71VR010	Haraiya-Khairani-Khairana Road	6.47	-	-	6.47	-	6.47	-
11	71VR011	Ghodsuwa-Bela Road	4.58	-	4.58	-	4.58	-	-
12	71VR012	Gobraila-Pabera-Paliya Road	4.92	-	4.92	-	4.92	-	-
13	71VR013	Gulara-Bagmara Road	3.80	-	3.80	-	3.80	-	-
14	71VR014	Jadai-Sukad Road	9.33	-	9.33	-	9.33	-	-
15	71VR015	Baliya-pratappur-Joshipur sadak	14.82	-	14.82	-	14.82	-	-
16	71VR016	Udasipur-Basauti 6, 5, 1-Hasuliya hulaki sadak	4.25	-	4.25	-	4.25	-	-
17	71VR017	Sadepani bazaar- Nimdi Road	6.47	-	6.47	-	6.47	-	-
18	71VR018	Sadepani-Basanta Road	5.12	-	5.12	-	5.12	-	-
19	71VR019	Sajha Bazar-Tal band -Katauje - Khanyatal Road	13.16	-	13.16	-	13.16	-	-
20	71VR020	Choukidada-Kolmoda Road	1.57	-	1.57	-	1.57	-	-
21	71VR021	Badaipur-Dankot-Baluwagad Khanayatal Road	19.16	-	-	19.16	-	19.16	-
22	71VR022	Rajipur-Baluwagad-Khanyatal Road	9.50	-	-	9.50	-	9.50	-
23	71VR023	Syaule-Hatkholi-Shivnagar Road	7.46	-	7.46	-	7.46	-	-
24	71VR024	Joshipur-Khailad-kanari Road	21.11	-	21.11	-	21.11	-	-
25	71VR025	Sugarkhal-Bhuruwa-Pratappur sadak	13.74	-	-	13.74	-	13.74	-
26	71VR026	BadeipurBazar-Udasipur-Nakulipur Dudhiya-Bankhandari-Urma	6.63	-	6.63	-	6.63	-	-
27	71VR027	Motipur-Chauri school Chakawadi Road	10.41	-	10.41	-	10.41	-	-
28	71VR028	Khairipur -Pathariya Road	2.59	-	2.59	-	2.59	-	-
29	71VR029	Khailad-Sonaphata sadak	0.00	-	-	0.00	-	0.00	-
30	71VR030	Thapapur- Nawalpur-Mohanpur-Bhajani Road	3.97	-	3.97	-	3.97	-	-
31	71VR031	Amouri- Bhoksee- Khairiphata Road	6.18	-	-	6.18	-	6.18	-
32	71VR032	Attariya- Baskota Road	8.39	-	8.39	-	8.39	-	-
33	71VR033	Chaukidada - Khamaura - Olani Road	7.32	-	7.32	-	7.32	-	-
34	71VR034	Syaule Bazar Tilkha-Chainpur sadak	12.84	-	-	12.84	-	12.84	-

SN	Code	Name of Road	Total length; km	Black Top; km	Gravel; km	Earthen; km	All weather	Fair weather	New Construction
35	71VR035	Simali-Pandaun-Khimadi Road	13.83	-	-	13.83	-	13.83	
36	71VR036	Seukaliya-Deukaliya-Bandargaudi -Harinagar Road	12.43	-	-	12.43	-	12.43	
37	71VR037	Batanpur-Khakraula- Kalakunda Road	0.00	-	-	0.00	-	0.00	
38	71VR038	Eye hospital- Lalpur Road	5.27	-	5.27	-	5.27	-	
39	71VR039	Phulbari-Bhartal-Bhada Road	12.27	-	-	12.27	-	12.27	
40	71VR040	Pabera- Bangalipur Road	6.29	-	6.29	-	6.29	-	
41	71VR041	Banbehada-Dhurjanna-Kamari-Urma-Gadariya Road	12.88	-	12.88	-	12.88	-	
42	71VR042	Mudabazar- Tallapani Road	17.00	-	-	17.00	-	17.00	
43	71VR043	Rampur-Beluwa-Muddhi sadak	10.54	-	-	10.54	-	10.54	
44	71VR044	Batanpur-Masanghat Road	3.86	-	3.86	-	3.86	-	
45	71VR045	Tikapur-Bhajani sadak	10.69	-	-	10.69	-	10.69	
46	71VR046	Jokahi-Bakariya-Lokhari-Dhusari-Rajipur-Katanpur-Rajawara-Bhajani sadak	7.89	-	7.89	-	7.89	-	
47	71VR047	Joshipur-Lalbojhi Road	5.60	-	5.60	-	5.60	-	
48	71VR048	Durgauli-Kanchanpur-Badhariya-Janakinagar-Simarana-Bauniya	2.51	-	2.51	-	2.51	-	
49	71VR049	Eye hospital-Jonapur Road	6.16	-	6.16	-	6.16	-	
50	71VR050	Harinagar- Bhagatpur Road	8.27	-	8.27	-	8.27	-	
51	71VR051	Kauwapur- Chauri Sadak	4.45	-	4.45	-	4.45	-	
52	71VR052	Sadepani- Basanta Taranagar Road	5.10	-	-	5.10	-	5.10	
	Total		423.98	-	249.44	174.54	249.44	174.54	-





Overall Road Inventory (DIM)

No. of Roads	Road Class	Total length; km	Black Top; km	Gravel; km	Earthen; km	All weather	Fair weather	New Construction
	Strategic Road network	155.42	45.32	88.00	22.10	133.32	22.10	
	Urban Roads	-	-	-	-	-	-	
29	District Road core network	443.15	19.70	323.85	99.60	343.55	99.60	-
25	Village Roads (Tracked and untracked)	138.52	10.20	-	128.32	10.20	128.32	-
	Total	737.09	75.22	411.85	250.02	487.07	250.02	-

District Road Core Network (DRCN)

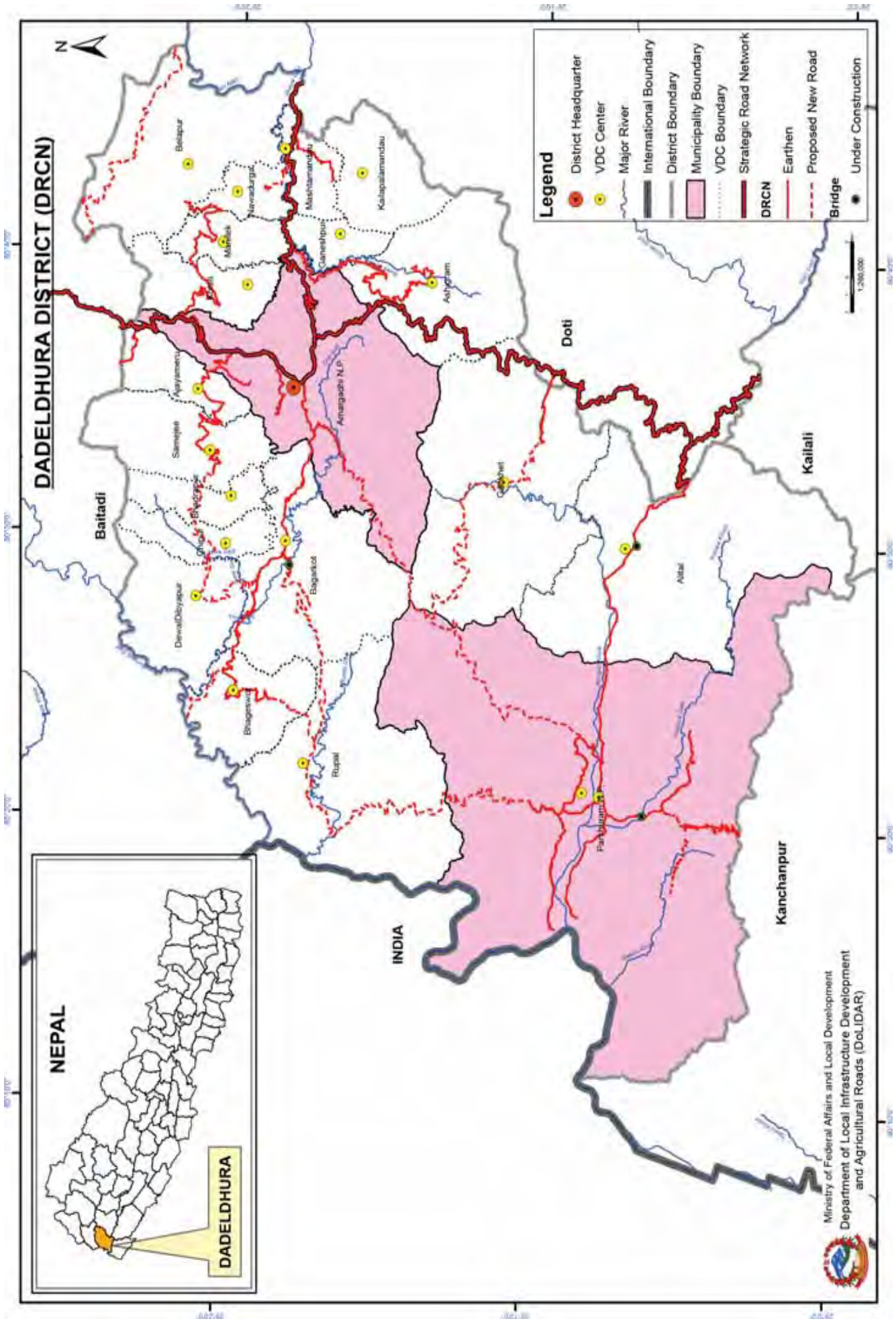
SN	Road Code	Name of Road	Total length; km	Black Top; km	Gravel; km	Earthen; km	All weather	Fair weather	New Construction	VDCs/Municipality Passes
1	72DR001	Gaddachauki-Brahmadev-Khellamachhedhi-Ihilmila Tal Road	19.40	3.80	8.40	7.20	12.20	7.20		Bhimdutta Municipality
2	72DR002	Babathan - Chandni - Bailbandha Road	12.60		12.60		12.60	-		Dodhara Chandani Municipality
3	72DR003	Multispan Suspension Bridge - Kutrikabar Road	12.10	0.30	11.30	0.50	11.60	0.50		Dodhara Chandani Municipality
4	72DR004	Jimuwa Tilachaur Tilapur Gayalnadi Musepani Dharmapur Polkhari Road	10.50		10.50		10.50	-		Bhimdutta Municipality
5	72DR005	Matena-Tilkeni Bhamkeni Bishnu Mandir-Rautela-Bandatal-Betkot	12.10			12.10	-	12.10		Betkot Municipality
6	72DR006	Suda (MRM)-Jhajpura-Gauji-Bridhasram Road	6.65		6.65		6.65	-		Betkot Municipality
7	72DR007	Suda(MRM)-Ghatal HSS-Gauji-Mushhepani-Bandaa Taal Road	8.55	0.35	4.30	3.90	4.65	3.90		Betkot Municipality
8	72DR008	Mahendranagar-RedCross-Bagphata-Sundarpur-Nayagaun - Harpal-Sishaya Road	13.00	0.50	12.50		13.00	-		Bhimdutta Municipality
9	72DR009	Bhasi-Ultakham- Bagphata-Chaurahi Road	15.70	3.20	12.50		15.70	-		Betkot Municipality
10	72DR010	Daiji/Champapur-Hatithala-Jadiyapani-Chhela-Bagau-Battada-Polkhari-Dharampur-Samaa(Daiji)	18.10		13.80	4.30	13.80	4.30		Betkot Municipality
11	72DR011	Daiji-Betkot-Jogbudha Road	22.50		22.50		22.50	-		Betkot Municipality
12	72DR012	Daiji-Beldandi Road	23.40		23.40		23.40	-		Beldandi Municipality
13	72DR013	Beldandi- Rauteli Bichuwa Road	6.10		4.70	1.40	4.70	1.40		Beldandi Municipality
14	72DR014	Rautuli(Baibaha)-Shivanagar(sugarmill)-Kalkatta bazar Road	10.25	0.15	7.60	2.50	7.75	2.50		Beldandi Municipality
15	72DR015	Jhalari-Stationpur-Kalapani-simalphata-Bansamitee(Ring Road)	14.90		14.90		14.90	-		Jhalari Pipaladi Municipality
16	72DR016	Jhalari-Phuleli-pariphaata-Beldandi -kaluwapur(MRM)	11.90		7.30	4.60	7.30	4.60		Jhalari Pipaladi Municipality
17	72DR017	Bansamitee-Pipaladi-Jonapuri-Ranipur-Bansaha Road	11.10		3.60	7.50	3.60	7.50		Jhalari Pipaladi Municipality
18	72DR018	Kaluwapur-Belaury - Border (Madan Asrit Marg)	31.10	7.80	23.30		31.10	-		Jhalari Pipaladi Municipality, Belaury Municipality
19	72DR019	Beldandi-Rampur-shripur-Laxmipur - IBRD -Dodha bridge- Doke Bazaar -Mohana Bridge (Hulaki Sadak)	40.20	3.60	36.60		40.20	-		Jhalari Pipaladi Municipality, Belaury Municipality

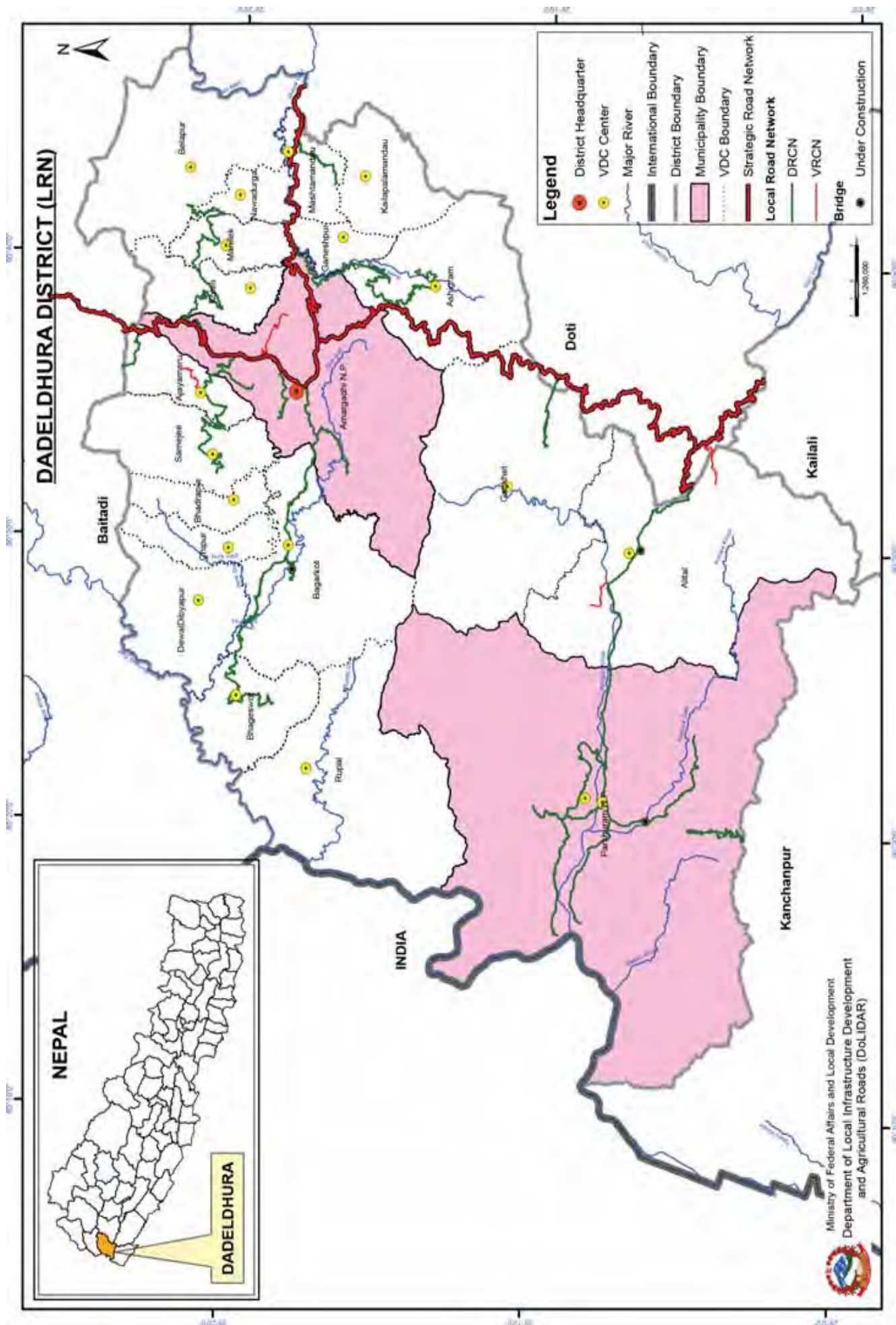
SN	Road Code	Name of Road	Total length; km	Black Top; km	Gravel; km	Earthen; km	All weather	Fair weather	New Construction	VDCs/Municipality Passes
20	72DR020	Shiva Shankar High school-khajuwa-Bhorkunda-Belauri Road	6.60			6.60	-	6.60		Belauri Municipality
21	72DR021	Jhapi 1, Bansaha (police post)-Janajagriti Ma. Bi, Ganespur-Tallo Chauraha Road	7.40		3.10	4.30	3.10	4.30		Jhalari Pipaladi Municipality
22	72DR022	Bank(ward-2)(MRM)-Nigali-Pahariya-Dumila-Nile-Budar Road	9.90		9.90		9.90	-		Krishnapur Municipality
23	72DR023	Bani -Dekhatbhuli - Kanja- Shankarpur-Panchagadiya- Baisebichawa -Dodha bridge Road	35.00		19.00	16.00	19.00	16.00		Baisbichwa, Shankarpur, Dekhetbhuli, Baisbichwa
24	72DR024	Vurakot- Baijudada-Gokulpur Road	6.60		6.60		6.60	-		Baisbichwa, Shankarpur, Dekhetbhuli, Punarbas Municipality
25	72DR025	Bichphaata(India border)-police station(Tribhuvanbasti)- Laxnipur-Shreepur Road	26.20		14.10	12.10	14.10	12.10		Punarbas Municipality
26	72DR026	Ganeshbasti (petrol pump)- Amariya-Dasharathbasti (sugarmill)-Simari Road	9.00		7.40	1.60	7.40	1.60		Punarbas Municipality
27	72DR027	Petrol pump(Ganesh basti)-Punarbas-Durgachowk-Town bazar	10.00		1.70	8.30	1.70	8.30		Punarbas Municipality
28	72DR028	Malubela(Krishnapur) - MRM (Krishnapur)-Rajghaat(Raikawarbichawa) Road	22.00		22.00		22.00	-		Kishanpur Municipality, Raikarbichuwa
29	72DR029	Bhanuchowk-Tribhuvanbasti-Bhojpurline-Bhanuschool -Purano Indian Custom Road	10.30		3.60	6.70	3.60	6.70		Punarbas Municipality
	29	Total	443.15	19.70	323.85	99.60	343.55	99.60	-	-

Village Roads

SN	Code	Name of Road	Total length; km	Black Top; km	Gravel; km	Earthen; km	All weather	Fair weather	New Construction
1	72VR001	Madan Chowk-Sus. Bridge Road	10.20	10.20		-	10.20	-	
2	72VR002	Bailbandha-6 No. Bazaar Road	1.02			1.02	-	1.02	
3	72VR003	Shankarpur-Chandev Daka Road	6.40			6.40	-	6.40	
4	72VR004	Jhalari-Kalika ma. vi.-VDC Office Pipaladi	2.40			2.40	-	2.40	
5	72VR005	Dumila-kaluwapur Road	6.50			6.50	-	6.50	
6	72VR006	Muda-Bankatti bridge-Mahaliya-Bagaphanta-Arayshya Kinara Road	7.00			7.00	-	7.00	
7	72VR007	Doda Bridge-Aawas Compani Road (Loktantrik Marga)	4.20			4.20	-	4.20	
7		Sub-Total of GPS Tracked Village Roads	37.72	10.20		27.52	10.20	27.52	-
		Village Roads (With No GPS Tracking)							
8	1	Suda-1; Lalpur-Basantpur-Sundarpur(Reginal Agriculture Training Center)-Suda 3; Sisaiya Chok(Cold Storage)	6.00			6.00	-	6.00	
9	2	Champapur-Pipalthala-Hatithala Road	3.00			3.00	-	3.00	
10	3	Suda-3; Sisaiya Chauraha-Suda-1; Mahirpur-Purano Eta Bhatta	7.00			7.00	-	7.00	
11	4	Gail Nadi Chauk-Suda-9;Sarmule Tole-Bridha Asram	5.00			5.00	-	5.00	
12	5	Dajji-9 - Basanthala- Jadepani Mukti Sibir	10.00			10.00	-	10.00	
13	6	Bandevi - Shankarpur	10.00			10.00	-	10.00	
14	7	Jhalari VDC office-Banjariya-Through Canal-Kalapani	8.00			8.00	-	8.00	
15	8	MRM, Dajji (1)-Nigalasaini Mandir-Basanthala Road	3.00			3.00	-	3.00	
16	9	Ranipur-Ranagaun-Sunar Tol-Bhorkunda Road	1.00			1.00	-	1.00	
17	10	Jhalari Bazar-Manika Mandir Road	9.80			9.80	-	9.80	
18	11	IPO, Belaury-Humpipe-Dakachande-Bhansar Raod	2.00			2.00	-	2.00	

SN	Code	Name of Road	Total length; km	Black Top; km	Gravel; km	Earthen; km	All weather	Fair weather	New Construction
19	12	Laxmipur-Thapachauraha-Dinapur-Dhusa-Khiryia Road	7.00			7.00	-	7.00	
20	13	Rampur-Ghudagaudi-Shivnagar-Banda-Mahakali Sugar Mill Road	4.00			4.00	-	4.00	
21	14	Laxmipur-Banshaktimata-Dinapur-Gokulbazar Road	3.00			3.00	-	3.00	
22	15	Ubiyaphat-Phatiya-Mataiya-Bandataal-Gokulpur Road	4.00			4.00	-	4.00	
23	16	Beldandi-Pachharpatti-Bhudhiram Chauk-Jhimila Road	6.00			6.00	-	6.00	
24	17	Teduwa (Boder)-Chargharuwa-Katan Road	4.00			4.00	-	4.00	
25	18	Bhimdutta 8 Thapa chauraha-Sukasal-Araslyia-Hattisar Road	8.00			8.00	-	8.00	
18		Sub-Total of GPS Untracked Village Roads	100.80	-	-	100.80	-	100.80	-
	25	Total	138.52	10.20	-	128.32	10.20	128.32	-





Overall Road Inventory (DIM)

No. of Roads	Road Class	Total length; km	Black Top; km	Gravel; km	Earthen; km	Gravel; km	Earthen; km	Gravel; km	Earthen; km	New Construction	All weather	Fair weather	New Construction
	Strategic Road network	141.08	77.08	-	64.00	-	77.08	-	64.00	-	77.08	64.00	-
	Urban Roads	-	-	-	-	-	-	-	-	-	-	-	-
14	District Road core network	247.50	-	65.00	182.50	-	65.00	-	182.50	-	65.00	182.50	48.00
23	Village Roads	212.00	-	-	212.00	-	-	-	212.00	-	-	212.00	-
	Total	600.58	77.08	65.00	458.50	65.00	142.08	458.50	458.50	48.00	142.08	458.50	48.00

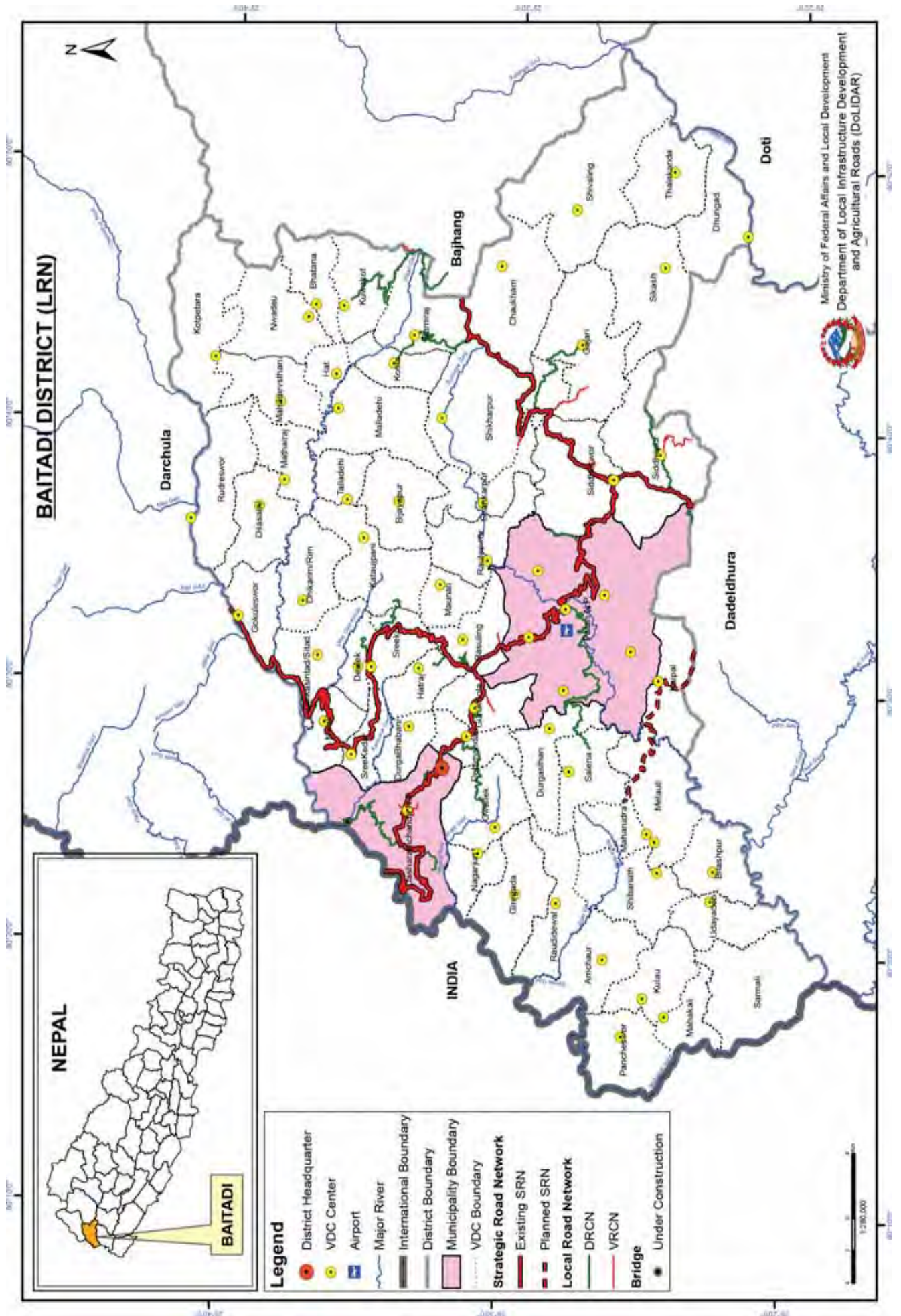
District Road Core Network (DRCN)

SN	Road Code	Name of Road	Total length; km	Black Top; km	Gravel; km	Earthen; km	All weather	Fair weather	New Construction	VDCs/Municipality Passes
1	73DR001	Bagbazar-Bagarkot-Bhageswor Road	34.00	18.00	16.00	18.00	18.00	16.00	6.00	Amargadi Na.Pa., Bagarkot, Bhageswor
2	73DR002	Pokhara - Belapur Road	29.00	-	29.00	-	-	29.00	-	Koteli, Manilekh, Belapur
3	73DR003	Bhatkanda- Ashaigram Road	8.00	-	8.00	-	-	8.00	-	Ashigram
4	73DR004	Buder-Jogbuda - Gaibandhe - Lipna Road	47.00	-	47.00	-	47.00	-	-	Buder/Doti, Alital, Jogbuda
5	73DR005	Sakyal - Kaipalmandu Road	11.00	-	11.00	-	-	11.00	6.00	Matamandu, Kaipalmandu
6	73DR006	Ugaratara- Ajayemeru Road	18.00	-	18.00	-	-	18.00	-	Amargadi Na.Pa, Samaji, Ajayamaru
7	73DR007	Sadhani - Gaibandhe - Shaleta Road	20.50	-	20.50	-	-	20.50	5.00	Jogbuda
8	73DR008	Jogbuda-Shirsh - Rupal Road	8.00	-	8.00	-	-	8.00	30.00	Jogbuda, Shirsa, Rupal(Proposed)
9	73DR009	Raduwa-Parikhet - Ganespur-Badal Road	14.00	-	14.00	-	-	14.00	-	Amargadi Nagarpalika, Ganeshpur
10	73DR010	Dungari - Sheragad - Dewal Road	14.00	-	14.00	-	-	14.00	-	Dewal Dityapur
11	73DR011	Gaira - Gangkhet - Unikot Road	12.00	-	12.00	-	-	12.00	4.00	Gankhet, Doti/Ghanteshwor
12	73DR012	Bagarkot - Shirad - Rupaligad - Rupal Road	17.00	-	17.00	-	-	17.00	-	Bagarkot, Rupal(Proposed)
13	73DR013	Raduwa - Badum - Manilekh Road	4.00	-	4.00	-	-	4.00	3.00	Manilekh
14	73DR014	Dhimaula - Bhadrapur - Chipur Road	11.00	-	11.00	-	-	11.00	-	Bhadrapur, Chipur
	14	Total	247.50	65.00	182.50	65.00	182.50	182.50	48.00	

Village Roads

SN	Code	Name of Road	Total length; km	Black Top; km	Gravel; km	Earthen; km	All weather	Fair weather	New Construction
1	73VR001	Aita-Niglad-Achaksain-Katal Road	6.00	-	-	6.00	-	6.00	-
2	73VR002	Ajayemeru Melauli Road	28.00	-	-	28.00	-	28.00	-
3	73VR003	Anarkholi-Mungraun-Dewal Rural Road	10.00	-	-	10.00	-	10.00	-
4	73VR004	Asigram Rel Road	24.00	-	-	24.00	-	24.00	-
5	73VR005	Bagarkot-Chuilla-Sirad-Rupaligad Rural Road	4.00	-	-	4.00	-	4.00	-
6	73VR006	Bhageswor Rupal Road	3.00	-	-	3.00	-	3.00	-
7	73VR007	Bhajipur - Chhachauda Rural Road	4.00	-	-	4.00	-	4.00	-
8	73VR008	Bhatkanda - Parikhet - Raduwa Road	22.00	-	-	22.00	-	22.00	-
9	73VR009	Budar - Nile Road	19.00	-	-	19.00	-	19.00	-
10	73VR010	Dadaban-Nawdurga-Ghupatkhan Rural Road	4.00	-	-	4.00	-	4.00	-
11	73VR011	Dakale - Sallaghari Road	13.00	-	-	13.00	-	13.00	-

SN	Code	Name of Road	Total length; km	Black Top; km	Gravel; km	Earthen; km	All weather	Fair weather	New Construction
12	73VR012	Dhangad - Sunkot - Koteli Road	6.00	-	-	6.00	-	6.00	
13	73VR013	Finedeu - Raduwa - Manilekh Road	2.00	-	-	2.00	-	2.00	
14	73VR014	Gaibadhe-Jamrani Bramdev Rural Road	7.00	-	-	7.00	-	7.00	
15	73VR015	Gharelu - Khimbehadi - Saleta - Gaibade Road	15.00	-	-	15.00	-	15.00	
16	73VR016	Jogbuda - Shirsh-Parigaun Rural Road	18.00	-	-	18.00	-	18.00	
17	73VR017	Kritipur -Bhaliya-Ajyamarukot-Jagannath Rural Road	6.00	-	-	6.00	-	6.00	
18	73VR018	Maljhula - Dewal Road	2.00	-	-	2.00	-	2.00	
19	73VR019	Puntura-Simkhet-Tatapani -Sadani Rural Road	13.00	-	-	13.00	-	13.00	
20	73VR020	Raduwa - Badum - Dadaban - Manilekh Road	2.00	-	-	2.00	-	2.00	
21	73VR021	Raduwa - Kalari - Badal Road	2.50	-	-	2.50	-	2.50	
22	73VR022	Sadani - Gairikhan - Chunepani Road	1.50	-	-	1.50	-	1.50	
23	73VR023	Unikot - Niglad Road	-	-	-	-	-	-	
	23	Total	212.00	-	-	212.00	-	212.00	-



Overall Road Inventory (DIM)

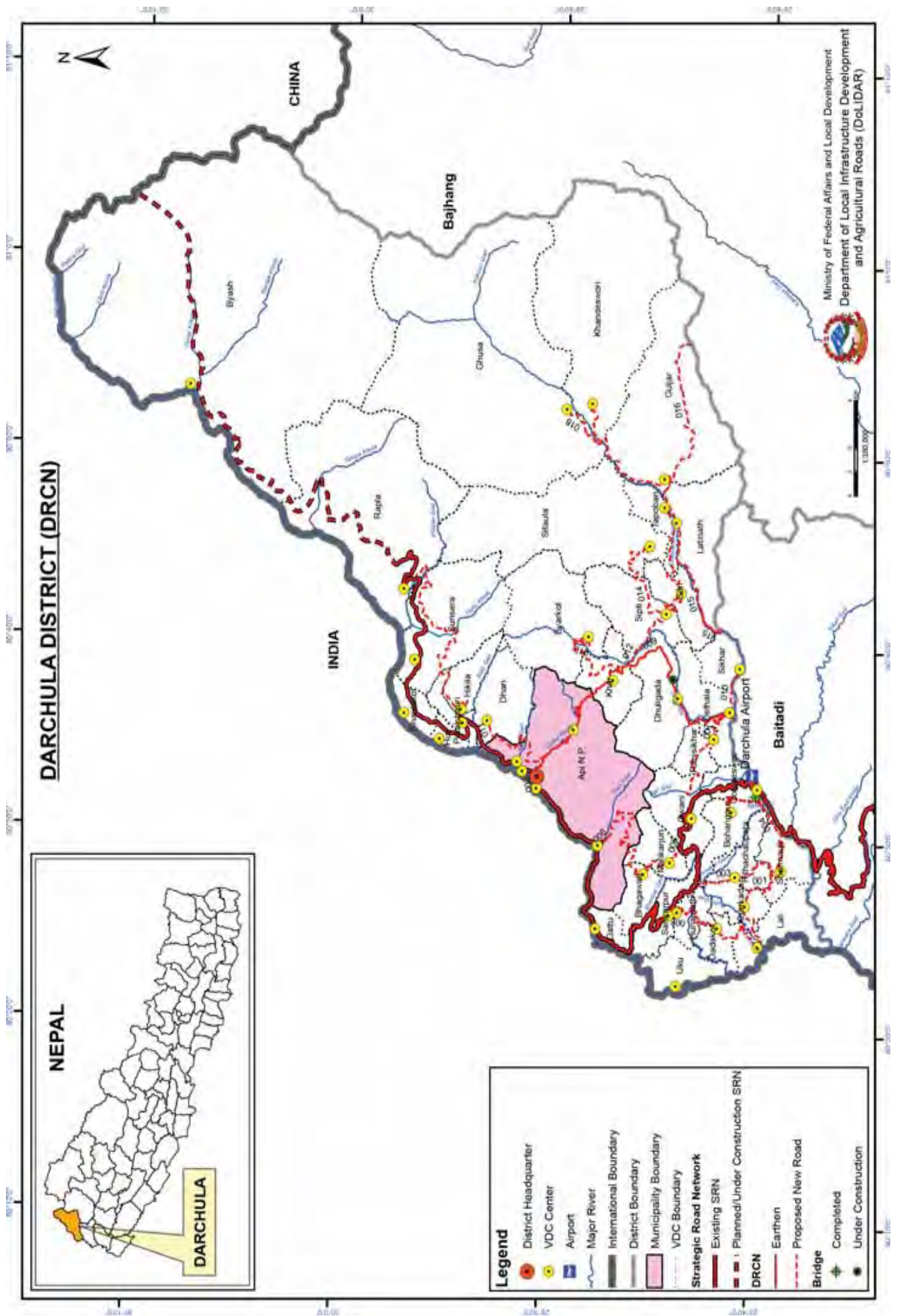
No. of Roads	Road Class	Total length; km	Black Top; km	Gravel; km	Earthen; km	All weather	Fair weather	New Construction
	Strategic Road network	203.62	152.02	-	51.60	152.02	51.60	
	Urban Roads	-	-	-	-	-	-	
22	District Road core network	121.53	-	-	121.53	-	121.53	401.13
12	Village Roads	21.72	0.61	-	21.11	0.61	21.11	-
	Total	346.87	152.63	-	194.24	152.63	194.24	401.13

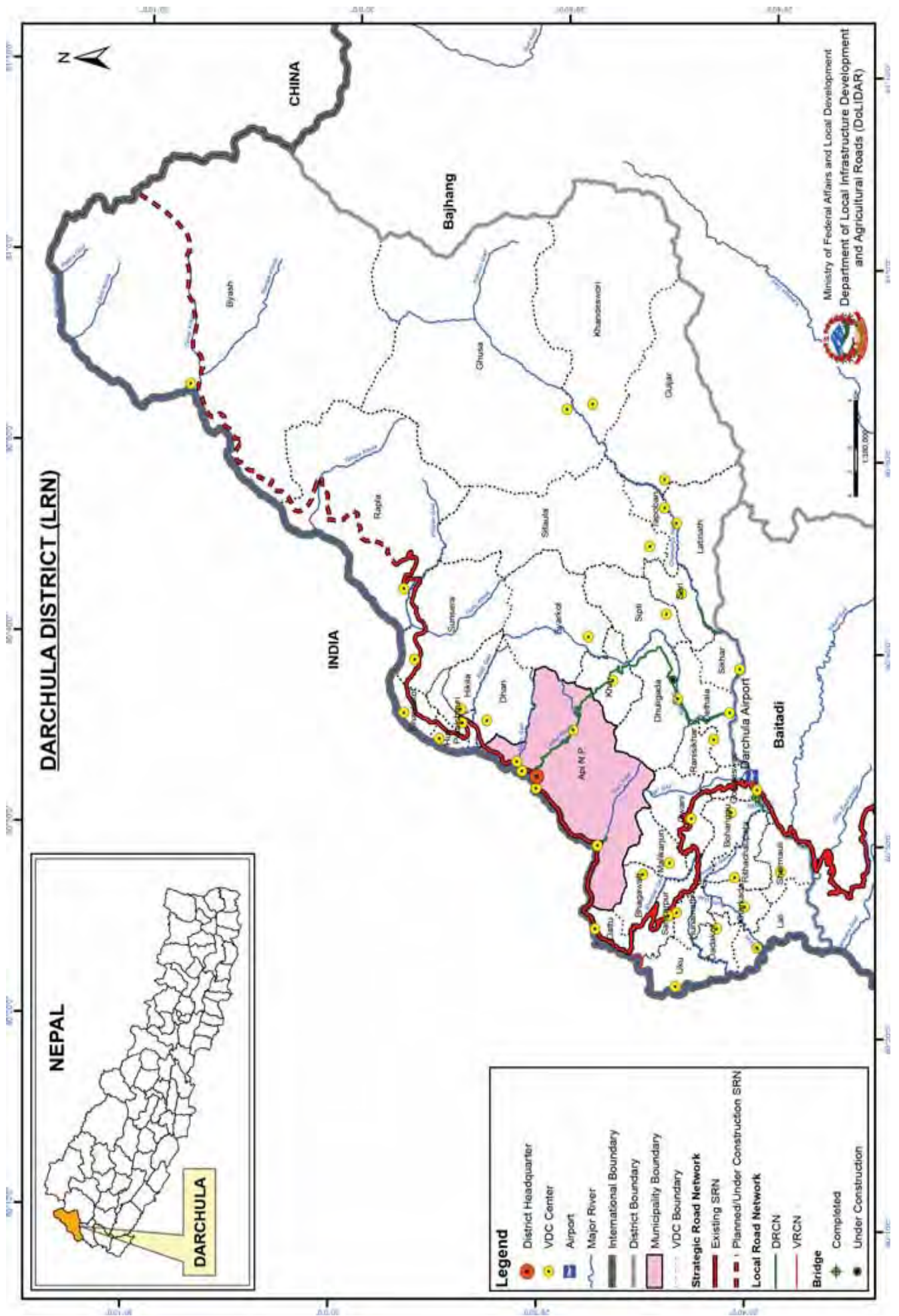
District Road Core Network (DRCN)

SN	Road Code	Name of Road	Total length; km	Black Top; km	Gravel; km	Earthen; km	All weather	Fair weather	New Construction	VDCs/Municipality Passes
1	74DR001	Sadarmukam - Sera - Dhikgad Road	12.10	-	-	12.10	-	12.10	7.54	Dasarath Chand N.P, Nuwali
2	74DR002	Sadarmukam - Pancheshwor Road	2.10	-	-	2.10	-	2.10	35.19	Nagarjun, Giregada, Raudidewal, Amchar, Pancheswor
3	74DR003	Dehimandu - Giregada Road	25.00	-	-	25.00	-	25.00		Dehimandu, Gwalek, Giregada
4	74DR004	Patan - Pancheshwor Road	20.50	-	-	20.50	-	20.50	28.20	Patan, Basantapur, Durgasthan, Salena, Maharudra, Melauli, Sivanath, Kulau, Pancheswor
5	74DR005	Bisalpur-Udayadev-Sarmali-Mahakali-Pancheswor	-	-	-	-	-	-	34.81	Bisalpurpur, Udayadev, Sarmali, Mahakali, Pancheswor
6	74DR006	Chhela - Durgabhawani - Sreekot Road	0.83	-	-	0.83	-	0.83	15.06	Durgabhawani, Shreekot
7	74DR007	Dehimandu - Durgasthan - Salena Road	-	-	-	-	-	-	14.61	Dehimandu, Durgasthan, Salena
8	74DR008	Gurukhola - Basantapur Road	1.50	-	-	1.50	-	1.50	10.96	Gurukhola, Basantapur
9	74DR009	Gokuleshwor - Rudreshwor Road	-	-	-	-	-	-	13.25	Gokuleshwor, Rudreshwor
10	74DR010	Gokuleshwor-Dilasaimi-Mathairaj-Mahadevsthan	-	-	-	-	-	-	20.13	Gokuleshwor, Dilasaimi, Mathairaj, Mahadevsthan
11	74DR011	Khochlek - Sittad - Dilasaimi Road	2.70	-	-	2.70	-	2.70	24.78	Khochlek, Sittad, Rim, Dilasaimi
12	74DR012	Shreekot - Katunpani - Bijayapur - Talladehi Road	5.00	-	-	5.00	-	5.00	19.58	Sreekot, Katunpani, Bijayapur, Talladehi
13	74DR013	Satbanjh-Rauleswor -Sankarpur-Shribhawar Road	3.00	-	-	3.00	-	3.00	36.27	Basunling, Bhauneli, Rauleswor, Sankarpur
14	74DR014	Manikakham - Bohare Gaun - Rouleshwor Road	2.60	-	-	2.60	-	2.60	6.93	Gajur, Rouleshwor
15	74DR015	Patan (Lorkha) - Sakar - Kailpal Road	-	-	-	-	-	-	10.73	Sakar, Kaipal
16	74DR016	Anarkholi - Kailpal Road	2.10	-	-	2.10	-	2.10	19.77	Siddapur, Silanga, Kailpal
17	74DR017	Bitthead-Suilek-Kuwakot-Bhatana-Nwadeu-Kotpetara	18.50	-	-	18.50	-	18.50	18.05	Bhumiraj, Kuwakot, Bhatana, Nwadeu, Kotpetara
18	74DR018	Sribhawar - Hat Road	10.00	-	-	10.00	-	10.00	11.55	Sikharpur, Bhumiraj, Kotila, Malladehi, Haat
19	74DR019	Bachpani - Sibaling - Thalakanda Road	-	-	-	-	-	-	31.22	Chaukham, Sibaling, Thalakanda
20	74DR020	Dudlakhan - Gazari -Sri sigas -Thalakanda Road	8.60	-	-	8.60	-	8.60	20.40	Gazari, Sigas, Thalakanda
21	74DR021	Bipyakatal - Dhungad Road	7.00	-	-	7.00	-	7.00	18.84	Siddapur, Sigas, Dhungad
22	74DR022	Sigas Road	-	-	-	-	-	-	3.26	Sigas
	22	Total	121.53	-	-	121.53	-	121.53	401.13	

Village Roads

SN	Code	Name of Road	Total length; km	Black Top; km	Gravel; km	Earthen; km	All weather	Fair weather	New Construction
1	74VR001	Gothalapani - Isworiganga	0.85	-	-	0.85	-	0.85	
2	74VR002	Dasarath Chand N.P Chakrapath Road	1.50	-	-	1.50	-	1.50	
3	74VR003	Khochlek - Sittad - Panchonaya Raod	1.00	-	-	1.00	-	1.00	
4	74VR004	Gurukhola - Kalauna Road	0.36	-	-	0.36	-	0.36	
5	74VR005	Musyachaur - Basantapur Road	1.70	-	-	1.70	-	1.70	
6	74VR006	Seude - Bijul Road	1.00	-	-	1.00	-	1.00	
7	74VR007	Patan Chakrapath Road	0.61	0.61	-	-	0.61	-	
8	74VR008	Suilek - Dhaulakanda Road	1.50	-	-	1.50	-	1.50	
9	74VR009	Motimagar (Muse) - Musekhan (Shankarpur) Road	1.00	-	-	1.00	-	1.00	
10	74VR010	Brindaban - Jukepani Road	3.70	-	-	3.70	-	3.70	
11	74VR011	Bijayapur - Jukepani Road	2.10	-	-	2.10	-	2.10	
12	74VR012	Hattas - Thulkhali - DadeIdhura	6.40	-	-	6.40	-	6.40	
	Total		21.72	0.61	-	21.11	0.61	21.11	-





Overall Road Inventory (DIM)

No. of Roads	Road Class	Total length; km	Black Top; km	Gravel; km	Earthen; km	Gravel; km	Earthen; km	New Construction	Fair weather	All weather	Earthen; km	Gravel; km	Earthen; km	Fair weather	All weather	New Construction
	Strategic Road network	106.42	71.42	-	-	-	-	35.00	71.42	35.00	-	-	-	-	-	-
	Urban Roads	-	-	-	-	-	-	-	-	-	-	-	-	-	-	-
18	District Road core network	145.14	-	-	-	-	-	145.14	-	-	-	-	-	145.14	-	215.76
9	Village Roads	4.11	-	-	-	-	-	4.11	-	-	-	-	-	4.11	-	-
	Total	255.67	71.42	-	-	-	-	184.25	71.42	184.25	-	-	-	184.25	71.42	215.76

District Road Core Network (DRCN)

SN	Road Code	Name of Road	Total length; km	Black Top; km	Gravel; km	Earthen; km	All weather	Fair weather	New Construction	VDCs/Municipality Passes
1	75DR001	Lali-Kharkada-Sarmauli Road	-	-	-	-	-	-	12.00	Lali, Kharkada, Sarmauli
2	75DR002	Shankarpur-Hunainath-Dandakot-Lali Road	0.17	0.17	0.17	0.17	-	0.17	35.00	Shankarpur, Dandakot, Lali, Hunainath
3	75DR003	Erichhana-Rithachaupata-Sarmauli Road	0.32	0.32	0.32	0.32	-	0.32	30.00	Shankarpur, Hunainath, Rithachaupata, Sarmauli
4	75DR004	Gokuleshwar-Rithachaupata Road	2.00	2.00	2.00	2.00	-	2.00	6.00	Gokuleshwar, Rithachaupata
5	75DR005	Gokuleshwar-Bohorigaun-Panebaj Road	0.50	0.50	0.50	0.50	-	0.50	13.93	Gokuleshwar, Bohorigaun, Gwani
6	75DR006	Dhap-Nisil-Gwani (Bagara) Road	2.50	2.50	2.50	2.50	-	2.50	12.60	Dhap, Gwani
7	75DR007	Dethala-Ranishikhar-Gwani Road	-	-	-	-	-	-	10.00	Dethala, Ranishikhar, Gwani
8	75DR008	Bangabad-Birendrabab-Galfe Road	2.61	2.61	2.61	2.61	-	2.61	-	Khalanga
9	75DR009	Khalanga-Dethala Road	52.00	52.00	52.00	52.00	-	52.00	-	Khalanga, Katai, Khar, Dhuligada, Dethala
10	75DR010	Shikhar-Balach(Bari)-Dethala Road	1.30	1.30	1.30	1.30	-	1.30	11.00	Shikhar, Dethala
11	75DR011	Dungri-Chhapari-Brahmadev-Dhari Road	10.58	10.58	10.58	10.58	-	10.58	-	Khalanga, Kate, Khar, Dhuligada, Dethala, Chhapari, Brahmadev, Dhari
12	75DR012	Hopari-Sipti-Seri-Tapoban Road	13.80	13.80	13.80	13.80	-	13.80	18.50	Khar, Sipti, Seri, Tapoban
13	75DR013	Khar-Eyarkot Road	-	-	-	-	-	-	16.00	Khar, Eyarkot
14	75DR014	Sipti-Sitaula Road	-	-	-	-	-	-	10.00	Sipti, Seri, Tapoban, Sitaula
15	75DR015	Bitule-Latinath-Paribagad-Khandeshwori Road	39.37	39.37	39.37	39.37	-	39.37	10.73	Seri, Latinath, Guljar, Khandeshwori
16	75DR016	Paribagad-Guljar-Bungal(Bajhang) Road	-	-	-	-	-	-	20.00	Latinath, Guljar, ~Bajhang
17	75DR017	Hikila-Siddhatopi Road	20.00	20.00	20.00	20.00	-	20.00	-	Hikila, Rapla
18	75DR018	Makarigad-Ghusa Road	-	-	-	-	-	-	10.00	Guljar, Khandeshwori, Ghusa
	18	Total	145.14	-	-	145.14	-	145.14	215.76	

Village Roads

SN	Code	Name of Road	Total length; km	Black Top; km	Gravel; km	Earthen; km	All weather	Fair weather	New Construction
1	75DR001	Erichhana-Rithachaupata-Sarmauli	0.89	0.89	-	0.89	-	0.89	-
2	75DR002	Gokuleshwar-Bohorigaun-Panebaj	2.07	2.07	-	2.07	-	2.07	-
3	75DR003	Ligaun-Burmude	0.50	0.50	-	0.50	-	0.50	-
4	75DR004	Shreebgad-Huti	0.15	0.15	-	0.15	-	0.15	-

SN	Code	Name of Road	Total length; km	Black Top; km	Gravel; km	Earthen; km	All weather	Fair weather	New Construction
5	75DR005	Hikila-Siddhatopi	0.50			0.50	-	0.50	
5		Sub-Total of Village Roads with GPS Trackked Economic Centre and Two District Connecting Roads	4.11	-	-	4.11	-	4.11	
6	1	Jaitkot-Kolse-Tusharadi Road	-				-	-	
7	2	Joljibi-Shankarpur Road	-				-	-	
8	3	Dethala-Dhuligada-Khanlanga Road (Part of 75DR009)	-				-	-	
9	4	Jaitkot-Bhadi Road	-				-	-	
	4	Sub-Total of Village Roads with No GPS Trackked	-	-	-	-	-	-	
	9	Total	4.11	-	-	4.11	-	4.11	-

Local Road Bridges and their Status

List of Local Road Bridges and their Status 2016

S.N.	District	Bridge Name	Access Road Name	Bridge Length; m	No. of Span	Location/ Latitude	Location/ Longitude	Elevation (m)	Status	Completed Fiscal Year	Remarks
1	Achham	Birabagar Budiganga Bridge	Barabise-Birabagar-Thanti Road	75	3	29.32	81.301	800	Completed		
2	Achham	Chitre Budi Ganga Bridge	Mangsens-Payal Road	100	4	29.153	81.207	553	UC		
3	Achham	Kailash Khola Bridge	Timalsen-Darna-Ramaroshan Road	48	2	29.167	81.340	844	UC		
4	Arghakhanchi	Bhadri Bridge	Sandhikharka-Nuwakot-Khilji-Asurkot-Pyuthan Road	-					Completed		
5	Arghakhanchi	Bhungye Multi cell box Bridge	Chattrabad-Arladi-Thulopokhara Road	37.4	2	27.983	83.194	813	Completed	2071/072	
6	Arghakhanchi	Ghoche Khola Bridge Ch. 1+125	Sandhikharka-Dharapani-Chuja Thati Road	-		27.980	83.122	950	Completed		
7	Arghakhanchi	Harri Khola Bridge	Ridi-Kharjyang-Balkot Road	-					Completed	2068/069	RTI SWAP
8	Arghakhanchi	Jarre Khola Bridge	Sandhikharka-Divama-Jare-Thulopokhara-Argatos-Gulmi Road	49	2	27.993	83.182	844	UC		
9	Arghakhanchi	Khakabesi Khola Bridge	Sandhikharka-Pakale-Dharapani-Dhakabang-Chuja Thati~Pyuthan Road	-		28.026	83.013	777	UC		
10	Arghakhanchi	Khariyang Bridge	Radi-Kharjyang-Balkot-Sandikarka Road	18.65	1	27.962	83.300	719	Completed		
11	Arghakhanchi	Mathura River Bridge	Radi-Kharjyang-Balkot-Sandikarka Road	21.7	1	27.966	83.210	788	Completed	2069/070	
12	Arghakhanchi	Milimile River Bridge	Divama-Salikot-Milimile-Chidipani-Argatosh Road	20.6	1	28.005	83.171	916	Completed	2071/072	
13	Arghakhanchi	Saubot Khola Bridge	Keduwa-Soray khola Road	14.8	1				Completed	2072/073	RTI SWAP
14	Arghakhanchi	Sisne River Bridge	Ghumti-Tingire-Palpa Sighane Road	-					Completed	2070/071	RTI SWAP
15	Arghakhanchi	Sit Khola Bridge	Thada-Jukena-Dhanchour-Sandhikharka Road	24	1	27.874	83.067	943	UC		
16	Arghakhanchi	Soure Khola Bridge, Kathakaghat	Kathakaghat (Rata Tar)	25	1				UC		RTI SWAP
17	Baglung	Bhungdi Khola Bridge	Arset-Suldada-Lekhani-Grameen Sadak	20	1				Completed	2070/071	RTI SWAP
18	Baglung	Hugdi Khola Bridge(Nayabazar)	Nayabazar-Hugdisir Sadak	31	1	28.131	83.454	1237	UC		
19	Baglung	Hukdisir Khola Mulakhet Bridge	Shantipur-Bareng Road	20	1	28.143	83.498	1487	UC		
20	Baglung	Raja Bridge over Daram Khola	Harichaur VDC	-					Completed		
21	Baglung	Theule Khola Jari khet	Kusmisera-Sarkuwa-Binamare Road	22	1	28.181	83.614	763	UC		
22	Baitadi	Parmaligad Bridge	Gothalapani-Sera-Dhikghad Road	25	1	29.593	80.411	545	UC		

S.N.	District	Bridge Name	Access Road Name	Bridge Length; m	No. of Span	Location/ Latitude	Location/ Longitude	Elevation (m)	Status	Completed Fiscal Year	Remarks
23	Bajhang	Jhanana Bridge	Chainpur-Dipayal Road	100	2	29.480	81.037	1189.8	UC		
24	Bajhang	Pankot Bridge (Seti Nadi)	Chainpur-Dipayal Road	69.2	2	29.548	81.198	1225	UC		
25	Bajhang	Sughagad Khola Bridge	Bhopur-Rupatola Road	25	1	29.615	81.257		Completed	2072/073	
26	Bajhang	Sunigad Bridge	Bhopur-Rupatola Road	20	1	29.580	81.229		Completed	2071/072	
27	Banke	Dhaulagiri Bridge/ Kiran Nala	Bageshwori VDC	-					Completed	2072/073	
28	Banke	Duduwa Nala Bridge (Madanapur)	Ratna Raj Marga-Manikapur-Kamdi Road	60	2	28.104	81.682	130	Completed	2070/071	
29	Banke	Jethi Nala Bridge (Riterpur)	MRM-Tithiriya-Sonpur-Udharapur-Sitapur Road	20	1	28.172	81.537	151	Completed	2071/072	
30	Banke	Jethi Nala Bridge (SamjhanaChok)	Chiyama-Samjhana Chowk-Sitapur-Radhapur Road	25	1	28.206	81.586	143	Completed	2071/072	
31	Banke	Kiran nala Bridge (Radhapur)	Nepalgunj-Belbhar-Radhapur Road	25	1	28.070	81.546	119	UC		
32	Banke	Maan River Bridge (Gaughat)	Nepalgunj-Parspur-Gaughat Road	120	5	28.114	81.511	141	UC		
33	Banke	Pedari Nala Multicell Box Bridge (Bageshwori VDC)-LRBP	Manakamanapur-Triveni chowk Road	20	1	28.139	81.594	139	UC		LRBP
34	Bara	Bhediya Singaha Khola Bridge	Bhediya-Singahakhola Parsauni-NMC Road	25	1	27.009	84.900	87	UC		
35	Bara	Dhudhaura Khola Multi cell Box Bridge	Bhawanipur Jitpur-Amatar Dumarbana Road	55	5	27.126	84.983	91	UC		
36	Bara	Pasaha River Bridge (Completed by DOR)	Kalaya-Ganjbhawanipur Road	-		26.531	88.053		Completed		DoR
37	Bara	Teyar Khola Bridge	Madhuwan-Pachapokhari-Pasuan Road	26	2				Completed	2071/072	
38	Bara	Thalahi River Bridge	Kalaya-Katahariya Road	25	1	27.012	85.087	94	UC		RTI SWAP
39	Bardiya	Bhadali Nala Bridge	Daulatpur-Himalipur-Sonpur-Murgauwa Road	24	1	28.475	81.130	138	Completed	2070/071	
40	Bardiya	Budhi Kulo Bridge	Rajapur Ring Road	35	1	28.556	81.226	167	UC		
41	Bardiya	Dundra Nala Bridge (Design- LRBSU)	Kusumba Ghat-Baidi-MRM Road	25	1	28.302	81.400	141	UC		Implementing by SNRTP
42	Bardiya	Jharnaiya Nala Bridge (Design- LRBSU)	Kusumbaghat-Baidi MRM Road	25	1	28.300	81.402	142	UC		Implementing by SNRTP
43	Bardiya	Karnasewa Nala Bridge	Gulariya-Bairiyaghat-Jaynagar-Rammapur Road	40	1	28.281	81.354	133	Completed	2072/073	RTI SWAP
44	Bardiya	Maila Nala Bridge (Chakpuriya Tole)	Rajapur Ring Road	25	1	28.461	81.192	140	Completed	2071/072	

S.N.	District	Bridge Name	Access Road Name	Bridge Length; m	No. of Span	Location/ Latitude	Location/ Longitude	Elevation (m)	Status	Completed Fiscal Year	Remarks
45	Bardiya	Sarju Nala Bridge, Kailashnagar	Belauli-Kailashnagar-Krishnanasar Road	36.4	1	28.222	81.343	127.137	UC		
46	Bhaktapur	Bramhayani River Bridge	Bramhayani-Tathali Road	-	1				Completed	2072/073	
47	Bhaktapur	Godavari Khola-Tikathali & Balkot	Imadol-Tikathali-Chagathali-Balkot Road	20.6	3	27.667	85.362	1300	Completed	2071/072	
48	Bhaktapur	Goshpul (sudal & Bageshwori)	Chyamasingh-Sudal-Bageshowari Road	10	1	27.676	85.449	1324	UC		
49	Bhaktapur	Hanumanje Khola Bridge (Madhyapur Thimi & AnantLingeswor)	Shankhadhar chok-Balkot Road	20.6	2	27.672	85.384	1308	UC		
50	Bhaktapur	BudhiGandaki Khola Bridge, Ananta Lingeswor-14	Ananta Lingeshwor-14, Gundu Road	7	1				UC		RTI SWAP
51	Bhojpur	Mahabir Khola Bridge	Kaphle-Mahabir-Khurila Road	8.75	1	27.210	87.066	1996	UC		
52	Bhojpur	Pikhuwa Khola Bridge	Bhojpur-Taksar-Kot-Cogane-Lecharkhark Road	50.65	2	27.150	87.028	700	UC		
53	Chitwan	Bandarmude Bridge	Kalyanpur-Shivarajpur Road	25.6	1	27.456	84.333	161	UC		
54	Chitwan	Budi Rapti Khola Bridge	Belsi-Kathar Road	35	1	27.604	84.531	177	Completed	2072/073	
55	Chitwan	Dhungre Khola Bridge (Gaidadhap)	Bhandara-Kathar-Piple Road	40.6	2				UC		
56	Chitwan	Dhungre Khola Bridge (Purbari)	Birendranagar-Pamphakhola-Kathar Road	40.6	2				UC		
57	Chitwan	Kerunga Khola Bridge (Lamsal Chowk)	Bharatpur-Rampur-Parbatipur-Kasara Chowk-Madi Road	43	1	27.576	84.322	158	UC		
58	Chitwan	Kerunga Khola Bridge (Sital Pani)	Bharatpur-Patihani-Muktaraj Chowk-Krishna chowk-Sukranagar-Meghauri Road	43	1	27.581	84.341	163	UC		
59	Chitwan	Kerunga Khola Bridge (Jagatpur)	Khadgauli-Kerunga-Krishna Chowk Road	66	3	27.576	84.315	152	Completed	2069/070	
60	Chitwan	Khahare Khola Bridge	Bhandara-Bhawanipur-Daduwa-Piple-Gadauli Road	18.6	1				UC		
61	Chitwan	Ladra Khola Bridge	Parsa Bazaar-Khairahani-Magani-Dhusari-Goswar-Rasauli-Sidhhi, Champur Road	44.55	2	27.627	84.570	206	Completed	2071/072	
62	Chitwan	Rani Khola Bridge	Bhartpur-Ganeshthan-Simaldhap-Pipaltar-Khetbari Road	32.4	2	27.714	84.487	191	UC		
63	Chitwan	Shakti Khola Bridge	Ratnanagar Municipality (Bakular)-Jupmani-Shaktikhor-Siddi Road	61.9	3	27.727	84.603	325	UC		
64	Dadeldhura	Khullakhet Bridge (DOR)	Bagarkot-Chulla-Sirad-Rupaligad Road	-		29.303	80.481	973	UC		

S.N.	District	Bridge Name	Access Road Name	Bridge Length; m	No. of Span	Location/ Latitude	Location/ Longitude	Elevation (m)	Status	Completed Fiscal Year	Remarks
65	Dadeldhura	Panturagad River Bridge	Buder-Jogbuda-Gaibade-Lipna-Dajji Road	150	6	29.104	80.344	422	UC		
66	Dadeldhura	Sun Khola Bridge	Budar-Godam-Jogbuda Road	25	1	29.113	80.499	680	UC		
67	Dailekh	Chhamghat Khola Bridge (Shreesthan)	Purano bazar-Shreesthan-Gamaudi Road	60	3	28.842	81.679	771	UC		
68	Dailekh	Katti Khola Bridge (Katti Dovan)	Bindabasini-Badabhairab Road	61.3	3	28.810	81.737	786	UC		
69	Dailekh	Lohore Khola Bridge (Naumule Bazar)	Dailekh-Naumule Road	50	2	28.907	81.810	1012	UC		
70	Dailekh	Tame Khola Bridge (Tame)	Dailekh-Naumule Road	25	1	28.900	81.770	1091	Completed	2071/072	
71	Dailekh	Thado Khola RCC Bridge (Naumule & Toli VDC)	Dailekh-Naumule Road	15	1	28.905	81.801	1080	Completed	2070/071	RTI SWAP
72	Dailekh	Tiperi Khola Bridge	Kholi Bazar-Badakhola-Bansi-Kashikandh Road	18	1	28.89	81.67		Completed	2070/071	RTI SWAP
73	Dang	Babai Khola Bridge	Ghorahi-Saudhiyar-Dharma-Mainawari-Tulsipur Road	70	2	28.008	82.377	563.097	UC		
74	Dang	Bagale Khola Bridge	Ghorahi-Sewar-Dui Kholi Gau Road	-		28.077	82.491		UC		
75	Dang	Bhaludondro Khola Bridge (Gangaparaspur)	Gangaprasapur-Deukhuri-Dang Road	32.8	1	27.810	82.577	241.847	UC		
76	Dang	Chiragar Khola Bridge	Hekuli-Ekli-Shreegaun Road	75	3	28.097	82.169	536.45	UC		
77	Dang	Gurje Khola Bridge	Ghorahi-Hapur, Eye Hospital Road	25	1	28.072	82.463	656	Completed	2071/072	
78	Dang	Hapur Khola Bridge (Downstream-Khari)	Narayanpur-Hapur-Tiligadi-Narebang-Holleri Road	80	4	28.077	82.414	652	Completed	2071/072	
79	Dang	Sikrahawa-Khola-Bridge	Atipakar-Sikrahawa Road	50	2	27.815	82.544	242	UC		
80	Dang	Generail Khola Bridge	Utiya-Sonapur Road	25	1				UC		RTI SWAP
81	Darchula	Bhartaula Khola Bridge	Bhartaula-Joljibi-Gokuleshwor Road	21.8	1				Completed	2068/069	RTI SWAP
82	Darchula	Dhuli Gad Khola Bridge (Mauni Khola)	Dethala-Dhuligad-Khar-Khalanga Road	45	1	29.735	80.621	989.969	UC		
83	Darchula	Gokule Gad Bridge	Gokuleshower-Baharigaun-Joljibi Road	21	1	29.669	80.539	690	Completed	2072/073	RTI SWAP
84	Darchula	Raichu Khola Bridge	Gokule-Dethala-Khar-Khalanga Road	25	1	29.735	80.640	1011	UC		
85	Dhading	Aashi Khola Bridge	Puchhar bazar-Juredhunga-Jyamire Road	16.6	1	27.921	84.876	582	UC		
86	Dhading	Arun Bridge	Dhadingbesi-Sumaula bazar Road						Completed		
87	Dhading	Darinal Khola Bridge	Adamghat-Kiranchock Road	-					Completed		
88	Dhading	Dhare Khola Bridge	Dharke-Bhotedanda-Acharyapokhari Road	14.6	1	27.738	85.135	809	UC		RTI SWAP
89	Dhading	Khahare Khola Bridge	Taribesi-Khahare-Baguwa-Gumdi Road	18.6	1	27.999	84.887	543	Completed	2069/070	

S.N.	District	Bridge Name	Access Road Name	Bridge Length; m	No. of Span	Location/ Latitude	Location/ Longitude	Elevation (m)	Status	Completed Fiscal Year	Remarks
90	Dhading	Kolphu Khola Bridge (Aanpghari)	Damadhunga-Aanpghari-Kolphu Kalika Sec. School Road	25.6	1	27.770	85.191	916	UC		
91	Dhading	Mahesh Khola Bridge	Chhatre Deurali Tayalghar-Jivanpur Road	18	1	27.732	85.182	912	UC		RTI SWAP
92	Dhading	Naubise Khola Bridge(Dharke)	Dharke-Bagbani Farm Road	20	1	27.729	85.139	829	UC		RTI SWAP
93	Dhading	Palankhu Khola Bridge	Dhadingbesi-Bharyangbhurung Road	18	1	27.928	84.949	756	UC		RTI SWAP
94	Dhading	Thopal Khola (Chhape pul)	Dhading Besi-Panchghare Road	40.6	1	27.916	84.897	569	UC		
95	Dhading	Thopal Khola Bridge(Sunaulabazaar)	Dhadingbesi (Birtabesi)- Tallobesi Road	35.6	1	27.903	84.884	543	UC		
96	Dhankuta	Chharuwa Khola/Chharuwa Khola Bridge	Mounnabudhuk-Sisne-KuruleTenupa Road	50.65	2	26.930	87.467	574	UC		
97	Dhankuta	Chisan Khola Culvert	Budhbare 6	6	1				Completed	2069/070	RTI SWAP
98	Dhanusha	Aamari Khola Bridge (Nikal Bazar)	Janakpur-Manharpur-Kharihani Road	50	2	26.759	86.041	70	UC		
99	Dhanusha	Bacharaja Khola Box	Jamdaha-Lagadi-Gadiyani Road	11.2	1				Completed	2071/072	
100	Dhanusha	Bachharaja Bridge (Sarabe)	Mahuwa Dhabauli-Yadukuha-Balabakhar-Portaha Road	24	1	26.674	86.108	52	Completed	2071/072	RTI SWAP
101	Dhanusha	Bagahi Khola Bridge	Janakpur -Paudeshawow-Purandaiya Road	8	1				Completed	2072/073	RTI SWAP
102	Dhanusha	Baluwa Nala Bridge (Gidda)	Jankpur-Kamala-Postal Road (Giddha VDC)	20	1	26.690	86.055	43	Completed	2071/072	
103	Dhanusha	Bhusi Khola Bridge	Tejnagar-Sarsa Road	25	1	26.841	86.065	98	UC		RTI SWAP
104	Dhanusha	Kaji Paimi Khola Bridge	Balbakhar-Bagbhan Road	12	1	26.779	86.125	148	UC		RTI SWAP
105	Dhanusha	Jalad River Bridge (Hanumannagar)	Janakpur-Boharuwa Road	33	2	26.686	85.944	90	Completed	2071/072	
106	Dhanusha	Khurkhar Khola Bridge	Umapur-Kishanpur Road	8	1				Completed	2068/069	RTI SWAP
107	Dolakha	Andheri Khola Bridge	Nayapul-Pawati-Ghayang-Sukathokar-Bhedapu-Melung-Dadakharaka-Bhitri-Doramba(Ramechhap)	16.6	1	27.609	86.068	1052	UC		
108	Dolakha	Charnabati Khola Bridge (Shera)	Charikot-Ghayapani-Shera-Surke Road	24	1	27.672	85.998	1405	UC		RTI SWAP
109	Dolakha	Gumu Bridge	Sunkhani-Camp Road	-					UC		
110	Dolakha	Khani Khola Bridge	Busti-Putalikath-Thulopipal-Laharemane Road	24	1				Completed	2069/070	RTI SWAP
111	Dolpa	Rupgadh Bridge	Dunai-Tribeni Road	35	1	28.974	82.867	2078	UC		
112	Doti	Dhyadi Gad Bridge (Box Culvert)	Chukhattor-Rajpur-Tikhatar Road	13.4	1	29.162	81.006	848	Completed	2071/072	

S.N.	District	Bridge Name	Access Road Name	Bridge Length; m	No. of Span	Location/ Latitude	Location/ Longitude	Elevation (m)	Status	Completed Fiscal Year	Remarks
113	Doti	Khartola Khola Bridge(Godare Gad)	Doti-Daud Road	50	2	29.271	80.928	572	UC		
114	Doti	Seti River Bridge (DOR)	Bandungrisain-Sathmali-Mellekh Raod	56	1	29.301	80.770	624	UC		DoR
115	Gorkha	Bhusundi Khola Bridge (Chisapani)	Loktantra Marga (Khoplang VDC-Chhoprak VDC)	20	1	28.048	84.563	460	UC		
116	Gorkha	Daraundi Khola Bridge(Chanaute)	Gorkha-Chanaute-Takukot Road	60	2	28.112	84.668	574	UC		
117	Gorkha	Jarang Khola Bridge, (Mase)	Nareshwar-Nibel-Ulte Road	32	2	28.060	84.660	490	UC		
118	Gorkha	Marsyangdi Khola Bridge (Chyangli)	Tanahun-Chyangli Road						Completed		
119	Gorkha	Marsyangdi River Bridge (Deurali)	Majuwa Gopling Agricultural Road (Gorkha Deurali- Tanahun Abukhaireni) Road	120	3	27.914	84.529	283	UC		
120	Gorkha	Stul Khola Bridge (Tandrang)	Dhungagade-Arughat Road	25	1				Completed		
121	Gulmi	Badigad Khola Bridge (Majhuwa)	Turang-Jugum Road			28.067	83.348	636	Completed		
122	Gulmi	Badighad Khola Bridge(Jhardi Ballegat)	Badagaun-Wamitaxar Road	55	1	28.173	83.282	715	UC		
123	Gulmi	Chhaldi Khola Bridge	Chhaldi Panaha-Ratadanda-Indregauda Road	56	3	28.107	83.255	800	UC		
124	Gulmi	Hugdi Khola Bridge	Shantipur-Bhanjyang-Aapchaur-Indregauda Road	31	1	28.110	83.414	1042	UC		
125	Gulmi	Khariyang Khola Bridge	Khariyang-Amararathok-Tamghas Road (Amarawati Marg)	18.7	1	27.964	83.302	716	UC		
126	Gulmi	Nisti Khola Bridge	Dhohali-Amarai Road	41.275	2	28.215	83.213	1225	UC		
127	Gulmi	Panaha Khola Bridge	Seugah-Simaghat-Purkotdaha Road	-		28.124	83.121	1073	UC		
128	Gulmi	Ratdanda Nitdi Bridge	Tamghas-Ratdanda-Badagaun Road	-		28.071	83.151		Completed		
129	Gulmi	Satmure Khola Bridge	Ridi-Khariyang-Balkot Arghakhanchi Road	25.25	1	27.948	83.394	608	Completed	2070/071	
130	Humla	Tumkot Baiey Bridge,Humla	Hilsa-Simikot Road	56.62	2	30.082	81.525	3018	UC		
131	Ilam	Deumai Khola Bridge	Nepaltar-Mongalbare-Dokandanda-Phuyatappa	35	1	26.963	87.815	971	UC		
132	Ilam	Jogmai Khola Bridge	Gupti-Namsaling Road	18	1				Completed	2070/071	RTI SWAP
133	Ilam	Mai Khola Bridge (Archale)	Ilam Municipality-Thutebar-Ratmate-Archale-Soyang Road	21	1	26.920	87.949	604	Completed	2071/072	
134	Ilam	Mai Khola Bridge (Mabu)	MatMajjuwa-Mabu Ring road	24	1	27.034	87.952	1398	UC		RTI SWAP

S.N.	District	Bridge Name	Access Road Name	Bridge Length; m	No. of Span	Location/ Latitude	Location/ Longitude	Elevation (m)	Status	Completed Fiscal Year	Remarks
135	Ilam	Puwa Khola Bridge (Shantidanda)	Ilam Municipality-Janhaban-BP Manga Toribari-Shantidanda-Kabrabote-Gangrebhanyang-Mangalbare Road	42	2	26.938	87.907	913	UC		
136	Jajarkot	Holu Khola Bridge	Jajarkot-Khalanga-Rimna Road	25	1	28.696	82.227	736	Completed	2072/073	
137	Jajarkot	Morka Khola Bridge	Chheda-Morka-Baluwa-Dashera Road	24	1	28.662	82.015	648	UC		RTI SWAP
138	Jhapa	Adhuwa Khola Culvert	Sanichare VDC-9, Temple, Buspark	6	1				Completed	2068/069	RTI SWAP
139	Jhapa	Aduwa Khola Bridge(Gherabari)	Laxmipur-Rajgadh-Puranghat-Gherabari-Sukundangi-Beldangi-Bhadrapur Road	64.32	2	26.420	87.940		UC		
140	Jhapa	Dhyangri Khola Bridge(Keruwa Gurung tol)	Keruwa Gurung Tol-Bhalaya Danda-Samaygad-Ratandaha Road	40.65	2	26.605	87.753	95	UC		
141	Jhapa	Dudamari Khola Bridge	Dharmapur Chowk-Kunjibari Road	-		26.589	87.788	99	UC		
142	Jhapa	Geuriya Khola Bridge, Gauradaha(Maharanijhoda)	Gaurahadah-Maharanijhoda Road	26.25	1	26.534	87.700	90	UC		
143	Jhapa	Hile Khola Bridge	Buttabari-Shramik Tole-Mildanda-Budhabare Road	6	1				Completed	2070/071	RTI SWAP
144	Jhapa	Jhing Khola Bridge	Baluwadi VDC	13.6	1	26.410	88.045	67	Completed	2072/073	RTI SWAP
145	Jhapa	Kharkhare Khola Bridge	Damak,15-Damak,13	20	1				Completed	2072/073	RTI SWAP
146	Jhapa	Kisne Khola Bridge (Gauriganj)	Gauriganj-Korobari-Bagaha-Chaudhary Bazar Road	-		26.437	87.740	452	UC		
147	Jhapa	Kisne Khola Bridge (Topgachhi)	Gauradah-Beldangi-Topgachhi Road	13.6		26.607	87.722	98	UC		
148	Jhapa	Marapur Paimi Culvert	Sanichare-Buddhabare Road	6	1				Completed	2070/071	RTI SWAP
149	Jhapa	Mawa Khola Bridge (Setumari-Rajghat)	Damak-Setumari-Rajghat Road	67.5	3	26.634	87.653	90	UC		
150	Jhapa	Ninda Khola Bridge, Jhapa	Kechana-Chandragadi-Bhadrapur Municipality-Jyamiregadi-Mechinagar Municipality Road	96.55	3	26.572	88.103	87.311	UC		
151	Jhapa	Phulmati Khola Bridge, (Dandagaun, Sani-Arjun -2)	Sanichare-Arjunthara-Biring Road	76.3	3	26.686	87.981	140	UC		
152	Jhapa	Ranchandre Khola Bridge	Kohabara-Khajurigachhi Road	13.6	1	26.477	87.683		UC		RTI SWAP
153	Jhapa	Sano Kankai Mai Khola Culvert	Jyotish Marg, Sharanamati VDC-9	6	1				Completed	2070/071	RTI SWAP
154	Jhapa	Dakupada Culvert	Pathriya-Gherabari Road	10	1				UC		RTI SWAP
155	Jhapa	Miyawadi Khola Bridge	Garamani-Miyawadi Road	12	1				UC		RTI SWAP
156	Jumla	Daansaghu River Bridge over Tila Khola	Gothichour-Garjyangkot Road	60	3	29.274	82.204	2358	UC		
157	Jumla	Hima Nadi Bridge	Dhapa-Narakot Road	25	1	29.353	81.976	2310	UC		RTI SWAP

S.N.	District	Bridge Name	Access Road Name	Bridge Length; m	No. of Span	Location/ Latitude	Location/ Longitude	Elevation (m)	Status	Completed Fiscal Year	Remarks
158	Jumla	Juwa Khola Bridge (Talihaur)	Khalanga-Gariyangkot-Guthichaur Road	40	2	29.276	82.206	2360	UC		
159	Jumla	Juwa Khola Bridge , Urthuchautara	Thinke-Urthuchautara-Dhopaghat Road	25	1	29.304	82.229	2436	UC		
160	Jumla	Tila Khola (Kudari) Bridge	Kudari-Raubada-Samri-Topla Road	50	1	29.223	81.994	2151	UC		
161	Kailali	Jutpani Nala Bridge (SNRTP)	Sukhad-Bhajani Road	20	1	28.606	80.939		UC		Implementing by SNRTP
162	Kailali	Kailali Nala Bridge	Shantinagar Joshitol-Saali kataan(Saraswoti Nagar /Saali Kataan-2 Road, Dhangadhi Municipality	25	1	28.695	80.583	155.209	UC		
163	Kailali	Kanda River Bridge	Harinagar-Bhagatpur-Joshipur Road	75	3	28.609	80.988	136	UC		
164	Kailali	Roda Khola Bridge	Gulara-Narayanpur Road	37	1	28.602	81.092	143	Completed	2070/071	
165	Kalikot	Tila Nadi Bridge (Bhausagaيدا-Chilkhaya)	Thinke-Manma Village Road	40	1	29.134	81.796		UC		
166	Kanchampur	Baisakha Nala RCC Bridge	Kaluwapur-Belauri- Indian Border (Madan Asrit Marg)	60	3	28.663	80.351	171	UC		
167	Kanchampur	Baluwa Nala Bridge (Design by LRBSU; Implementing by DoR)	Gulriya-Kaluwapur-Ratasi Road	20	1	28.788	80.511	185	UC		DoR
168	Kanchampur	Kankatti Khola Bridge	Bhuddachowk-Suda Chowk Road	-		28.956	80.212	230	Completed		
169	Kanchampur	Mohana River Bridge	Kaluwapur-Karki katan-Attariya Road	35	35	28.803	80.528	180	UC		
170	Kanchampur	Pathariya Khola Bridge, Basantathala	Bhataghat-Sitiparkhal Road	21	1	28.944	80.286	199	UC		RTI SWAP
171	Kanchampur	Sottiya Khola Bridge	Dajji-Kalkatta-Pache-Sadakghat Road	21	20	28.711	80.303	143	UC		RTI SWAP
172	Kanchampur	Toti Khola RCC Bridge (near Jhllari Bazar)	Jhalari Bazar-Manika Mandir Road	35	2	28.905	80.349	177	UC		
173	Kanchampur	Toti Nala Bridge (Kalapani)	Jhallari-Shantipur-Kalapani Road	35	2	28.953	80.365	215	UC		
174	Kapilbastu	Bel Nadi Bridge [Bankatti-Bijaya Nagar]	Imaliya-Maharajgunj-Hardauna Road	41.87	2	27.608	82.959	92	Completed	2070/071	
175	Kapilbastu	Dhiri Khola Bridge [West Jinuwa-Padariya]	Jhanda-Bangain-Motipur [Bangain-Dohote] Road	77	3	27.734	83.111	121	UC		
176	Kapilbastu	Firelion Bridge [Department of Irrigation]	Lawani- Bhutaha Dam Road	-					Completed		DoI
177	Kapilbastu	Ghoghawa Khola Bridge [DDC]	Dubiya VDC	-					Completed		DDC
178	Kapilbastu	Ghorahi Nala Bridge [Dharampur-Harrahawa]	Chetardehi Chok-Bhagawanpur Piparhawa-Dhankauli Road	17.14	1	27.579	83.034	85	UC		
179	Kapilbastu	Gudrung Khola Bridge	Buddi-Rangaai-Taaku-Baktapur Road	69	3	27.701	83.002	84	Completed	2072/073	RTI SWAP

S.N.	District	Bridge Name	Access Road Name	Bridge Length; m	No. of Span	Location/ Latitude	Location/ Longitude	Elevation (m)	Status	Completed Fiscal Year	Remarks
180	Kapilbastu	Hudrahawa Khola Bridge	Bhadasadawa-Marathi Road	15	1	27.615	83.149	113	Completed	2070/071	RTI SWAP
181	Kapilbastu	Jamuwar Khola Bridge [Pakadi-Purnihawa]	Baragadawa-Titirkhi-Purnihawa Road	21.84	1				UC		
182	Kapilbastu	Surahi Nala Bridge [Hallanagar]	MRM-Balapur-Hallanagar-Sundardada Road.	99.75	4	27.653	82.814	120	Completed	2071/072	
183	Kaski	Anpu Khola Bridge Tallo Dulegaunda	Tallo Dulegaunda-Sisuwa Deurali-Polyangtar Road.	-		28.118	84.128	600.306	UC		
184	Kaski	Bhalam Khola Bridge	Manipal-Chandi-Harihar Gupha Road	21	1	28.244	84.000	885	UC		RTI SWAP
185	Kaski	Bijaypur Khola Bridge	Kaseri-Bhaise-Thumako Danda Road	36	2	28.224	84.055	833	UC		
186	Kaski	Firke Khola Bridge	Sahid Chowk-Malpot Road	15	1				UC		RTI SWAP
187	Kaski	Harpan Khola Bridge	Baidame-Pame-Ghatechhina-Damdame-Sidane Road	24.7	1	28.238	83.862	850	Completed	2070/071	RTI SWAP
188	Kaski	Harpan Khola Bridge (Katre)	Kaskiot VDC-6	25	1	28.236	83.905	793	UC		
189	Kaski	Idi Khola Bridge	Pokhara Hemja-Khorakmukh-Sindhi Road	84	3	28.321	83.890	1070	UC		
190	Kaski	Kahun Khola Bridge	Bhalam-Ryatechaur-Maujabisauni Road	15	1	28.257	84.019	1037	UC		RTI SWAP
191	Kaski	Kali Khola Bridge (Bhalam)	Ranipauwa-Phulbari-Bhalam-Batulechour Road	25	1	28.258	83.984	901	Completed	2070/071	
192	Kaski	Kali Khola Siplekuna Bridge	Siplekuna Road	24	1				UC		RTI SWAP
193	Kaski	Khudi Khola Bridge	Lekhnath Municipality	-					Completed		
194	Kaski	Lamduwali Bridge	Mahendragufa-Kalemudha Road	15	1	28.295	83.999	1070	UC		RTI SWAP
195	Kaski	Lasti Khola Bridge	Samibagar-Lahachok-Machhapuchhre Road	24	1	28.306	83.939	1109	Completed	2071/072	RTI SWAP
196	Kaski	Madi Khola (Jyamdu) Bridge	Dudhapokhari-Lamjung-Manang-Sagamsthal	82.5	1	28.276	84.083	868	UC		
197	Kaski	Madi Nadi Bridge (Bhaise)	Kesari-Bhaise-Thumkodanda Road	40	1	28.233	84.088	738	Completed	2071/072	
198	Kaski	Madibang Khola Bridge (Chapakot)	Pokhara-Baidam-Pame-Sidane-Panchase Road	24	1	28.241	83.849	974	Completed	2072/073	RTI SWAP
199	Kaski	Paste Khola (Hansapur)	Begnas-Bhorletar Road	18	1	28.162	84.215	449	UC		RTI SWAP
200	Kaski	Seti Nadi Bridge (Lekhnath NP)	Lekhnath-Bharatpokhari Road	56	1	28.147	84.053	630	Completed	2070/071	
201	Kaski	Seti Nadi Bridge(Chor Sanghu)	Sardikhola-Machhapuchhre Road	20	1				UC		RTI SWAP
202	Kaski	Seti River Bridge (Kharapani)	Lamachaur-Machhapuchhre Road	55	1	28.358	83.958	1230	UC		
203	Kaski	Suraudi Khola Bridge	Khalanga Tol - Pokhara	30	1	28.141	83.963		UC		

S.N.	District	Bridge Name	Access Road Name	Bridge Length; m	No. of Span	Location/ Latitude	Location/ Longitude	Elevation (m)	Status	Completed Fiscal Year	Remarks
204	Kaski	Taal Besi Box Culvert	Rupakot-Thumki Road	15	1	28.176	84.144	1000	Completed	2071/072	RTI SWAP
205	Kaski	Taal Khola Bridge	Lekhnath-Rupakot-Thumki Road	20	1	28.136	84.110	636	Completed	2069/070	
206	Kaski	Sudako Mukh Culvert	Sudako Mukh-Alebari Road	6	1				Completed	2069/070	RTI SWAP
207	Kathmandu	Balkhu Khola Bridge (Tinthana)	Tinthana-Kirtipur-Road	25	1	27	85	1324	UC		RTI SWAP
208	Kathmandu	Bhachhakhusi Bridge (Shova Bhagabati)	Kathmandu Metropolitan City-15, Shova Bhagawati	12	1				Completed	2070/071	RTI SWAP
209	Kathmandu	Bishnumati River Bridge(Manamajju)	Gogabu-Manmajju Road	20.6	1	27.742	85.314	1312	Completed	2070/071	
210	Kathmandu	Dhobi Khola Bridge(Nilopul)	Kathmandu(Ring Road)-Sukedhara-Kapan Road	15.1	1	27.731	85.349	1298	Completed	2071/072	
211	Kathmandu	Sali Nadi Bridge (Sankharapur NP)	Shankharapur Municipality	10	1	27.729	85.469		UC		
212	Kathmandu	Salinadi Bridge	Sankhu Jayabali Dhoka-Itakhel-Telkot Road	21	1				Completed	2070/071	RTI SWAP
213	Kathmandu	Spantirtha Khola Bridge	Gongabu-Sangla (through Bishnumati Khola)-Jhor-Shivpuri Road	40.6	1	27.764	85.318	1321	UC		
214	Kavre	Baasol Khola Bridge	Bhaisepati-Machendrajyoti-Panuti Road	5.6	1	27.613	85.494	1701	Completed	2070/071	
215	Kavre	Cha Khola Motorable Bridge	Dolalghat-Jyamdi-Jogitari~ Road	22.6	1	27.713	85.611	810	UC		
216	Kavre	Chauri Khola Bridge-1	Kartike Deurali-Gunsi Bhadaure Road	50.6	2	27.547	85.828	722	UC		
217	Kavre	Kothau Khola Bridge, Bhimsen Marg	Bhimsen Marg Road	8	1				UC		RTI SWAP
218	Kavre	Ladku Khola Bridge	Khopasi-Chaxingkharka-Mahankal-Sisakhani Road	20.6	1	27.556	85.548	1350	UC		
219	Kavre	Patne Khola Bridge	Khopasi-Dhunkharka-Kamidanda-Taldhunga Road	18.6	1	27.524	85.481	1856	UC		
220	Kavre	Roshi Khola Bridge (Phalamesanghu)	Kavrebhanjyang-Dapcha pipaltar-ShikarAmbote-Sanjhkot-Tarakhaselek-Gokule Road	40.6	1	27.514	85.604	1074	UC		
221	Kavre	Sunkoshi River Bridge (Khaahareghat)	Birta Deurali-Kolati-Gothiapani-Koshidekha-Salle-Dhusemi Siwalaya Road	104	2	27.572	85.734	604	UC		
222	Khotang	Rawa Khola (second)/Rawa Bridge-2	Lamidanda-Aaiselukharka-Bakchol Road	60.6	3	27.295	86.717	579	UC		
223	Khotang	Rawa Khola(First)/ Rawa Bridge-1	Hurlung-Jalpa-Baksila-Bakachol Road	35.6	1	27.321	86.764	753	Completed	2072/073	
224	Khotang	Sapsu Khola (RegmiTar)/ Sapsu Bridge-1	Maure-Phoskingtar Road	60.6	3	27.093	86.707	277	UC		

S.N.	District	Bridge Name	Access Road Name	Bridge Length; m	No. of Span	Location/ Latitude	Location/ Longitude	Elevation (m)	Status	Completed Fiscal Year	Remarks
225	Khotang	Tuwa Khola/Tuwa Bridge	Maure-Phoksintar Road	40.6	1	27.040	86.731	262	Completed	2071/072	
226	Lalitpur	Bagnati Khola Bridge(Khakana-Sokhal)	Sainbu-Khokana-Dhodol VR	110	2	27.632	85.293	1268	UC		
227	Lalitpur	Khani Khola Bridge (Baguwa-Pyutar)	Bhattedanda-Baguwa-Pyutar-Gimdi Road			27.481	85.263		Completed	2072/073	
228	Lalitpur	Khani Khola Bridge (Dalchoki-Ikudol)	Dalchowki-Shanku-Ekudole Road	25.6	1	27.496	85.325	1094	UC		
229	Lalitpur	Kodku Khola Bridge (Thaiba)	Thaiba-Jharuwarashi-Bajrabarahi (Lalit Gramin Ghumti) Road	16.6	1	27.620	85.345	1323	UC		
230	Lalitpur	Thosne Khola Bridge (Bhattedanda)	Chhapeli-Bhattedanda-Ikudole Road	35.6	1	27.501	85.307	1092	UC		
231	Lalitpur	Thosne Khola Bridge (Old)	Dalchoki-Sanku-Ikudol Road	20.6	1	27.526	85.341	1467	Completed	2072/073	
232	Lalitpur	Tilpu Khola Bridge (Lubhu)	Lubhu-Dandathok-Aarubote-Lamatar Road	16.6	1	27.638	85.378	1325	UC		
233	Lalitpur	Kodku Khola Bridge (Kharibot)	Kharibot-Gairigaun-Bojhokphari-Tikathali-Lubhu-Lamatar Road	16	1				UC		RTI SWAP
234	Lalitpur	Karmanasa Khola Bridge	BajraBarahi/Godavari Municipality	12	1				UC		RTI SWAP
235	Lamjung	Borang Khola Bridge (Bhalayakharka)	Tarkughat-Bhalaya Kharka-Bichaur road	16	1	28.113	84.546	642.446	UC		
236	Lamjung	Chapeghat Bridge	Palungtar-Dhamile kuwa Road	-					Completed		
237	Lamjung	Paundi Khola Bridge	Stundibar-Kunchha-Duipiple Road	32	2	28.139	84.403	592	UC		
238	Lamjung	Pyardi Khola Bridge	Belghari-Lamabazar-Pachok Road	20.7	1	28.149	84.446	538.83	Completed	2072/073	RTI SWAP
239	Lamjung	Risti Khola Bridge	Sundar Bazar-Duipiple Road	-					Completed		
240	Lamjung	Rushi Khola Bridge, Nauthar VDC	Belghari-Lamabazar Road	25	1				UC		RTI SWAP
241	Mahottari	Bhutaha Khola Bridge	Lalgadhi-Bhangaha-Janakpur Road	50	2	26.869	85.887	94	UC		
242	Mahottari	Budhuwa Khola Box Bridge	Mahendra Rajmarg(MRM)-Khayarmara Road	-					Completed	2071/072	
243	Mahottari	Dudmati River/ Dudmati Bridge(Through DOR)	Pipra-Majhaura-Phulgama Road	50	2	26.648	85.895	49	UC		DoR
244	Mahottari	Jungtha Paimi Bridge	Sakari-Halkhori-Ekdara Road	-					UC		
245	Mahottari	Kantawa Khola Bridge (Guleriya)	Khairbani-Kantibazar-Naya Sadk	25	1	26.864	85.717	70	UC		
246	Mahottari	Rupani Khola Bridge	Bharatpur 3-Jamuniya Bazzar-Basantapur 1~Sarlahi Road	18	1	26.932	85.739	120	UC		RTI SWAP
247	Mahottari	Rupani Khola Box Bridge, Sudarpur/Magarthana	Sarlahi-Jamuniya-Gaushala Road	12	1				UC		RTI SWAP
248	Makwanpur	Deujar Khola Bridge ()	Canteen-Raigaun-Panchpandab Road	16	1	27.205	85.486	229	UC		RTI SWAP

S.N.	District	Bridge Name	Access Road Name	Bridge Length; m	No. of Span	Location/ Latitude	Location/ Longitude	Elevation (m)	Status	Completed Fiscal Year	Remarks
249	Makwanpur	Karra Khola Bridge ()	Hetauda-Phaparbari-Raigaun Road	35	2	27.401	85.072	439	Completed	2072/073	RTI SWAP
250	Makwanpur	Khaite Khola Bridge ()	Daman-Dhadabas-Dhadakharika Road	-					Completed		
251	Makwanpur	Kukreni Khola Box Culvert	Hetauda-Pashupatinagar-Padampokhari Road	96.3	15 Cell				UC		
252	Makwanpur	Manahari Khola Bridge ()	Chuniya-Namtar-Bhartar-Khairang Road	40	2	27.549	85.011	854	UC		
253	Makwanpur	Rapti Khola Bridge ()	Pandrang-Lichung-Budichour Road	50	2	27.467	84.885	390	UC		
254	Makwanpur	Simad Khola Bridge ()	Hetauda-Phaparbari-Sindhuli-Chatara Road	-					Completed		
255	Makwanpur	Culvert Near Forest Office	Hetauda Sub-Metropolitan, Bandevi Kholsi	6	1				Completed	2069/070	RTI SWAP
256	Manang	Chame Bridge	Chame-Khangsar Road	-					Completed		
257	Manang	Dudh Khola Bridge (Thoche)	Thoche-Tilche-Larke Road	-		28.528	84.358	1970	UC		
258	Manang	Marsyangdi Nadi Bridge Dharapani	Dharapani-Thoche Road	120	5	28.532	84.35	1981	UC		
259	Morang	Altai Khola Bridge	Govindapur-Kadupada Road	29.3	1	26.501	87.593	71	UC		
260	Morang	Bedgari Khola Bridge Darbesa	Darbesa-8	8	1				Completed	2072/073	RTI SWAP
261	Morang	Bhaluwa Khola Bridge, Sorhabagh	Sorabagh VDC	8	1	26.445	87.437	51	UC		RTI SWAP
262	Morang	Chekaha Khola Bridge	Babiyabirta	25	1	26.507	87.446	67	UC		RTI SWAP
263	Morang	Chisang Khola Bridge	Amardaha-Pharsadangi-Ranjani-Mangalbare Road	69	3	26.505	87.480	84	UC		
264	Morang	Dans Khola Bridge	Babiyar-Dohmana-Gandhi Aasharam Road	72	3	26.521	87.527	72	Completed	2069/070	
265	Morang	Dhadra Bridge Buddhanagr	Rani-Buddhanagar-Tarigama Road	15	1	26.356	87.335	50	Completed	2070/071	RTI SWAP
266	Morang	Dhadra Khola Box Culvert Damiya	Gangulal tole-Bardanda Sikti Road	12	1				Completed	2070/071	RTI SWAP
267	Morang	Dhodha Khola Bridge, Hathimudha 9	Hathimuda 9	10	1				UC		RTI SWAP
268	Morang	Ghaghi Khola Bridge	Rangeli-Amagachhi Road	18	1	26.447	87.510	60	Completed	2072/073	RTI SWAP
269	Morang	Judi Khola Culvert	Jhorahaat 9	6	1				Completed	2068/069	RTI SWAP
270	Morang	Judi Khola/Katahari Bridge	Katahari-Sisawani-Jahada Road	21.3	1	26.453	87.329	72	UC		
271	Morang	Kali Koshi Box Culvert	Kerain 1	8	1	26.615	87.494	101	UC		RTI SWAP
272	Morang	Katnu Khola Bridge, Itahara	Itahara Mathillo Chowk-Katnu-Milan Chowk Road	15	1				Completed	2070/071	RTI SWAP

S.N.	District	Bridge Name	Access Road Name	Bridge Length; m	No. of Span	Location/ Latitude	Location/ Longitude	Elevation (m)	Status	Completed Fiscal Year	Remarks
273	Morang	Katnu Khola Bridge, Rajghat	Devithan-Maharajasthan Road	20	1	26.541	87.625	72	UC		RTI SWAP
274	Morang	Kayar Khola Bridge	Keriyani-Bahuni-Kaseni-Babiya Birta Road	21	1	26.571	87.448	74	UC		RTI SWAP
275	Morang	Khadara Khola Bridge	Puspatal Chowk-Gachhiya Road	18	1				Completed	2070/071	RTI SWAP
276	Morang	Kocheni Khola Bridge, Darbesa-8	Ranjani-Laxmipur-Mangalbare Road	18	1	26.505	87.453	69	Completed	2072/073	RTI SWAP
277	Morang	Lohandra Khola Bridge	Katahari-Tarigama Road	62.6	3				UC		
278	Morang	Morange Khola Bridge (Jante)	Jante-Letang Road	49.6	3	26.752	87.536	277	UC		
279	Morang	Mugu Khola Bridge, Kerabari	Sundarpur-Dangi-Yangshila Road	21	1	26.757	87.370	221	UC		RTI SWAP
280	Morang	Sonadhar Culvert, Darbesha Culvert	Darbesha 8	8	1				UC		RTI SWAP
281	Morang	Katnu Khola Bridge, Itahara	Itaha Bazar to Jhapa Road	15	1				Completed	2071/072	RTI SWAP
282	Morang	Singhiya Khola Bridge	Radhakrishna Marg (Biratnagar-Katahari Road)	62.5	3	26.472	87.291	77	UC		
283	Morang	Judi Khola Bridge, Jhorahat-6	Jhorahat-6	10	1				UC		RTI SWAP
284	Morang	Katuna Khola Box Culvert	Itahara-6 and Sejuwa-4	8	1				UC		RTI SWAP
285	Morang	Mariya Holi, Gobindpur-5	Gobindpur-5	15	1				UC		RTI SWAP
286	Morang	Pokhariya/Majhare, Holi	Holi	12	1				UC		RTI SWAP
287	Morang	Hurhure Khola Bridge	Sunadarpur-Yangsila 8-Dharan Road	21	1				UC		RTI SWAP
288	Morang	Rateholi Box Culvert, Rajghat	Rate Holi Rajghat 5-4 Bansbarei chok-Paschim Hasandha Link	12	1				UC		RTI SWAP
289	Mugu	Mugu Karnali River Bridge (Bhattachaur)	Gangadhi-Rugha Chnakheli~Humla Road	60	2	29.555	82.168		UC		
290	Mustang	Kaligandaki Bridge (Chaile)	Kagbeni-Koralla Road (Kaligandaki road corridor)			28.928	83.827	2966	UC		
291	Mustang	Kaligandaki River Bridge (Chhoyo)	Lete-Chhyo-Kunjo-Titi -Taklung Road	100	3	28.634	83.617	2399	UC		
292	Mustang	Kaligandaki River Bridge (Eklebhatti)	Eklebhatti-Dhakarjun Road	120	3	28.817	83.770	2812	UC		
293	Mustang	Kaligandaki River Bridge (Jomsom)	Jomsom-Kagbeni-Muktimath-Jhaite(Chusang) Road	75	3	28.785	83.735	2734.29	UC		
294	Nawalparasi	Arnaiya Khola Bridge	Harkatta-Parasi Road	32.6	2	27.552	83.702	103	Completed	2069/070	

S.N.	District	Bridge Name	Access Road Name	Bridge Length; m	No. of Span	Location/ Latitude	Location/ Longitude	Elevation (m)	Status	Completed Fiscal Year	Remarks
295	Nawalparasi	Bainah Khola Bridge	Kawasoti(indra Chowk)-Terwa-Tengari-Pithauli-Kaundauli Road	19.6	3	27.627	84.156	153	Completed	2071/072	
296	Nawalparasi	Chisapami Khola Bridge	Nagarपालिका Chowk-Moura Village Road	16.6	3	27.556	83.776		UC		
297	Nawalparasi	Chocharadi Bridge	Kusanhari-Taruwa Sadak-Kawasoti Road	22	1	27.631	84.139	155	Completed	2072/073	
298	Nawalparasi	Dhanewa Khola Box Culvert	Ganeshpur-Shankarpur Road	18.2	1				Completed	2070/071	RTI SWAP
299	Nawalparasi	Jharahi Khola Bridge (Parasi Bazar)	Ramgram-Parasi-Sanda-Santapur-Badera-Bardagoria Temple Road	36.3	1	27.560	83.670	118	UC		
300	Nawalparasi	Nirandi Khola Bridge	Daldale-Dhaubadi Naram-Raika-Bhanjhang DedGaun Road	19.7	1	27.789	84.081	650	UC		RTI SWAP
301	Nuwakot	Belkot Khola Bridge (Piplebesi)	Belkot-Ghodgade-Kalighumiti-Dhodphedi Road	21.7	1	27.874	85.148	504	Completed	2071/072	RTI SWAP
302	Nuwakot	Kolphu Khola Bridge(Chauthe-I, Dhulepul)	Damadhunga-Kolphu Khola-Dhulepul (Chhauthe-I)-Dec gaun(Kumari-9) Road	25.6	1	27.771	85.182	897	UC		
303	Okhaldhunga	Kul Khola Bridge	Okhaldhunga-Rampur-Prapcha-Shreetchaur Road	40.6	1	27.358	86.441	921	Completed	2071/072	
304	Okhaldhunga	LipeaKhola/Lipea Bridge	Okhaldhunga-Rampur Road	30	1	27.337	86.503	1604	UC		
305	Okhaldhunga	Molung Khola Bridge - I (Mandhre Dovan)	Okhaldhunga-Kuntadevi-Katunje-Koshbhanyang-Phalante Road	80	3	27.318	86.435	744	UC		
306	Okhaldhunga	Molung Khola Bridge -II (Adheri)	Okhaldhunga(Kayare)-Jyamire-Chyanam Phalate Road	40	1	27.294	86.445	664	Completed	2072/073	
307	Okhaldhunga	Molung River Bridge-III/Mulungdovan Bridge	Okhaldhunga-Sisneri-Toksel Road	60.6	2	27.195	86.379	355	UC		
308	Okhaldhunga	Patale Khola Bridge	Okhaldhunga-Sanghutar Road (Khoshhat-Fediguth-Ghorakhori-Sagutar Road)	13.6	1	27.325	86.407	1051	Completed	2071/072	
309	Okhaldhunga	Phedhi Khola Bridge	Okhaldhunga-Katunje-Koshghat-Phediguth Road	16.6	1	27.307	86.335	1310	Completed	2071/072	
310	Okhaldhunga	Seara Khola/Shera Bridge	Okhaldhunga-Sanghutar Road	25.6	1	27.328	86.299	1105	Completed	2071/072	
311	Okhaldhunga	Thotne Khola/Thotne Bridge	Okhaldhunga-Nisankhe-Rabuwa Road	45.6	1	27.267	86.655	466	Completed	2071/072	
312	Palpa	Andheri Khola Box Culvert	Khoptar-Panthe-Lakuribhanyang Road	7	1	27.860	83.922	365	Completed	2070/071	RTI SWAP
313	Palpa	Baha Khola Culvert (Kisan Bari)	Araybhanyang-Rampur Road	5.95	1	27.861	83.882	341	Completed	2070/071	RTI SWAP
314	Palpa	Bhuladi Khola Culvert	Rampur Municipality-	6	1				Completed	2069/070	RTI SWAP
315	Palpa	Dumre Khola (Dumre)	Dumre-Batase Road	24	1	27.801	83.514	694	Completed	2070/071	RTI SWAP

S.N.	District	Bridge Name	Access Road Name	Bridge Length; m	No. of Span	Location/ Latitude	Location/ Longitude	Elevation (m)	Status	Completed Fiscal Year	Remarks
316	Palpa	Gothadi Khola Bridge (Gothadi-Jagat)	Bastari-Jhadewa- Khairani Road	23.3	1	27.742	83.641	934	UC		RTI SWAP
317	Palpa	Hariaap Khola(Tatimghat)	Amlabas-Pelabas-Panena Road	24.5	1	27.882	83.320	851	UC		
318	Palpa	Nisdi Khola Bridge (Dhunganabesi)	Beldanda-Dhunganabesi-Mytal-Arunkhola Road	41.03	2	27.804	83.907	460	Completed	2072/073	
319	Palpa	Panauti Khola Culvert (DDC, Palpa)	Khoptar-Rajghara-Kirtipur Road	-					Completed		DDC Palpa
320	Palpa	Purba Khola Bridge (Rigneraha-6 Satbise)	Humin-Rigneraha-Jyamire Road	41.45	2	27.822	83.759	846	UC		RTI SWAP
321	Palpa	Telgha Box Culvert, Dumre Khola (Dumre)	Dumre-Telgha Road	-		27.810	83.518	737	UC		
322	Palpa	Tinau Khola Amlihan	Amlihan Road	25	1	27.82	83.577	663	UC		RTI SWAP
323	Palpa	Baha Khola Culvert, Rampur	Rampur Municipality-Road	6	1				UC		RTI SWAP
324	Panchthar	Muwa Khola Bridge (Ludintar)	Phidim-Nagin-Yangnam-Sidim-Phalot Road	20	1	27.150	87.914	1592	UC		
325	Parbat	Dobilla Bridge/ Modi Khola	Dobilla-Phalebas Road	-					Completed		
326	Parbat	Jahare Khola Bridge	Dobilla-Pakuwa-Phulbari Andherineta-Authar-Kharkatari (Syangja) Road	25.6	1	28.231	83.716	772	Completed	2072/073	
327	Parbat	Lungdi Khola Bridge	Dhairing-Manjhaphanta Road	22.6	1	28.328	83.598		UC		
328	Parbat	Malyangdi Bridge (Dobilla)	Dobilla-Phalebas Road	25.6	1	28.199	83.686	838	Completed		
329	Parbat	Malyangdi Khola Bridge	Dobilla-Phalebas Road	28	1	28.199	83.686	861	UC		
330	Parbat	Modi Khola Bridge	Dobilla-Phalebas Road	-					Completed		
331	Parbat	Seti Khola Bridge	Kushma-Mudikuwa-Hjakalak-Kurgha-Lunkhu-Jyamire-Huwas Road (Sera-Pakhapani-Bhorle)	18	1				Completed		
332	Parsa	Aamodevi Khola Bridge (Biruwaguthi)	Janta Sadak-Jitpur-Mannobazar Road	-		27.150	84.916		Completed		
333	Parsa	Bagai River Bridge	Belwaparsoni Road	20	1	27.109	84.924	68	UC		
334	Parsa	Bhadaura Khola/Bhadaura Bridge	Janata Sadak-Jitpur-Mannobazzar Road	-		27.167	84.888	89	Completed		
335	Parsa	Gadi Khola Bridge Sakhuwaprasauni	Sakhuwaprasauni-Jamuniya Road	25	1	27.146	84.830	84	UC		
336	Parsa	Jyoti Nagar Spining Bridge		-		27.080	84.873	60	Completed		
337	Parsa	Kuriya Khola Bridge (Sabathawa)	Atmaram Path	-		27.027	84.712		Completed		
338	Parsa	Sikta River Bridge	Mahendra Path (Aatma Ram Path)	50	2	27.030	84.699	58	UC		

S.N.	District	Bridge Name	Access Road Name	Bridge Length; m	No. of Span	Location/ Latitude	Location/ Longitude	Elevation (m)	Status	Completed Fiscal Year	Remarks
339	Parsa	Marlahiya Nadi Culvert	Birgunj Sub-Metropolitan City-	7	1				UC		RTI SWAP
340	Parsa	Fanti Khola Bridge, Birgunj Sub-Metropolish	Udayapur-Ramour-Grandak Road	30	1				UC		RTI SWAP
341	Pyuthan	Chuja Khola Bridge(Chujathati)	Khalanga-Chujathati-Arghakhanchi Road	18.65	1	28.045	82.951	559	UC		RTI SWAP
342	Pyuthan	Jhimruk Khola (Bijuwar) Bridge	Bijuwar-Thapadanda-Khalanga Road	69.9	3	28.098	82.862	788	Completed	2072/073	
343	Pyuthan	Jhimruk Khola (Chukaha)	Cherneta-Purnthati-Jogitari-Arghakhanchi Road	51.3	2	28.001	82.945	615.69	Completed	2071/072	
344	Pyuthan	Jhimruk Khola Bridge (Dhada Tushara)	Dhanda-Gobdi-Tusara-Timurchaur-Liwang Road	102.6	4	28.152	82.970	964	UC		
345	Pyuthan	Lung Khola Bridge(Bahane bazzar)	Bagdula-Bahane bazzar-Tusara-Dhada Road	24	1	28.196	82.903	1007.36	Completed	2072/073	RTI SWAP
346	Ramechhap	Bhatauli Khola Bridge (Bhatauli)	Manthali-Bhatauli-Galpa Road	40.6	1	27.389	86.023	531	Completed	2071/072	
347	Ramechhap	Burke Khola Bridge	Khimti-Namadi-Betali Road	23.26	1	27.571	86.221	1857	Completed	2071/072	
348	Ramechhap	Chauri Bridge	Dolalghat-Galpa Road	50.6	2	27.571	85.824	200	UC		
349	Ramechhap	Chhahare Khola Bridge	Khimti-Namadi-Betali Road	23.26	1	27.559	86.200	1878	Completed	2071/072	
350	Ramechhap	Darkha Khola Bridge	Khimti-Namadi-Betali Road	28.2	1	27.553	86.194	1779	Completed	2071/072	
351	Ramechhap	Khairi Khola Bridge (Rajmantar)	Manthali-Galpa-Chauri Road	13.6	1	27.532	85.893	1279	Completed	2071/072	
352	Ramechhap	Khani Khola Bridge (Rajmanntar)	Manthali-Galpa-Chauri Road	25.6	1	27.523	85.899	1269	UC		
353	Ramechhap	Lorkhu Khola Bridge	Kukurkate Bhanjyang- Gothgaun-Sirise Road	16.6	1	27.396	86.209	794	Completed	2071/072	
354	Ramechhap	Sindurpa Khola Bridge	Khimti-Namadi-Betali Road	37.44	1	27.586	86.235	1670	Completed	2071/072	
355	Ramechhap	Thado Khola Bridge	Jiri-Deurali-Bamtibhandar-Salleri Road	18.6	1	27.572	86.375	1538	Completed	2072/073	
356	Rasuwa	Dhobi Khola Bridge	Bogatitai-Simle-Bhorle-Parchang Road	15.1	3 x 5	27.978	85.215	790	Completed	2070/071	
357	Rasuwa	Paa Khola Bridge	Simle-Bhorle-Pachyang Road, Bhorle	-		27.982	85.235	911	UC		
358	Rasuwa	Sano Khola/Sano Bridge	Bohre-Danuswara-Patikhark Road	16.6	1	27.967	85.271	1010	UC		
359	Rautahat	Aduwa Khola Bridge	Sonaraniya-Paterwa Road	9	1				Completed	2068/069	RTI SWAP
360	Rautahat	Aduwa Khola Box Culvert	Tamagadhi-Sonaraniya-Basbariya (Bara) Road	12	1	26.932	85.177	88	UC		RTI SWAP
361	Rautahat	Bankhata Khola Culvert	Bankhata-Mudolawa Road	6	1				Completed	2072/073	RTI SWAP
362	Rautahat	Baraharwa Bridge	Gaur-Badarhawa Road	-					Completed		
363	Rautahat	Bhakuwa- A- Bridge	Pathara-Budhram Road	40	2	26.914	85.195	64	UC		

S.N.	District	Bridge Name	Access Road Name	Bridge Length, m	No. of Span	Location/ Latitude	Location/ Longitude	Elevation (m)	Status	Completed Fiscal Year	Remarks
364	Rautahat	Bhakuwa River Bridge	Basanta Patri-Bhediyahi-Narkatiya Road			26.839	85.212	79	Completed	2071/072	
365	Rautahat	Bhakuwa-B- Bridge	Bairiya-Dumariya-Mansari-Rampur Road	22	1	26.801	85.232	53	Completed	2071/072	
366	Rautahat	Chandi Khola Bridge(Purano)	Gedahi-Manpur Road	16	1				UC		RTI SWAP
367	Rautahat	Jhanjhi Khola Bridge	Sukhdev-Bhalohiya Road	50	2	26.859	85.305	82	Completed	2069/070	
368	Rautahat	Kamadaii River Bridge	Keshahariya-Karuniya Road	25	1	26.899	85.275	83	UC		
369	Rautahat	Kamdehi River Bridge	Malhamiya-Laukaha Road	10	1	26.841	85.276	81	Completed	2071/072	RTI SWAP
370	Rautahat	Murali Bazar Culvert, Mudabalawa	Mudabalawa	7	1				UC		RTI SWAP
371	Rolpa	Bojyan Khola Bridge	Mijhing-Namja-Sirpa-Pang Road	-		28.259	82.739	829	Completed		
372	Rolpa	Chabighat-Bridge	Budaganu-Jugar Road	30	1	28.304	82.420	1266	UC		
373	Rolpa	Lungri Bridge	Mijhing-Badechaur-Gam Road	-					Completed		
374	Rolpa	Madi Khola Bridge	Liwang-Madichaur-Jankot-Kureli-Shahidmatg	40	1	28.345	82.597	967	UC		
375	Rukum	Deuta Khola Road Bridge	Garaghat-Rimnaghat Road	22.5	1	28.177	82.346	819	Completed	2071/072	RTI SWAP
376	Rukum	Ghari Khola-Bridge	Salle-Liwang-Chhinkhet-Radijula Road	20	1	28.744	82.404	1456	Completed	2071/072	
377	Rukum	Phalame Gaunda Bridge (Sani Bheri River)	Shayalpakha-Baphikot Road	-		28.671	82.470	960	Completed		
378	Rukum	Sani Bheri Khola Bridge (Rukumkot-Pokhara)	Chhinkhet-Pipal-Pokhara-Rukumkot-Khalanga Road	80.7	2	28.630	82.615	1138	UC		
379	Rukum	Sankh Khola Bridge	Musikot-Julkhet-Chungwang Road	15	1	28.600	82.493	499	Completed	2071/072	RTI SWAP
380	Rupandehi	Charange Khola Bridge (Kahare Khola)	Butwal Dhago Karkhana(MRN)-Charange-Dobhan Road	36.3	1	27.676	83.497	160	Completed	2071/072	
381	Rupandehi	Chhirkahawa Khola Bridge	Dhupahi-Manawapur Road	26.1	1	27.53	83.231		UC		
382	Rupandehi	Chrange Khola PSC Bridge(Shiva & Rambhadevi tole)	Butwal Dhago Karkhana (MRM)-Charange-Mudhabas-Palpa Road	16.6	1	27	83	156	UC		
383	Rupandehi	Danab Bridge (Kachakachawaghat)	Bethari-Chhapiya-Kamriya-Dhamauli Road	99.45	4	27.569	83.335	86	UC		
384	Rupandehi	Danda Khola Bridge	Madhawaliya-Bhutaha Road	-					Completed		
385	Rupandehi	Gaidahawa Bridge (Karauta)	Bhaingaiya-Thu.Piprahawa-Karauta-Semara Road	26.25	1	27.355	83.301	91	UC		Implementing by SNRTP
386	Rupandehi	Ghagara Khola Bridge	Anchalpur-Uchami-Madhuban Road	25	1	27.532	83.441	109	Completed	2072/073	
387	Rupandehi	Ghamaha Khola Bridge (Baxsad)	Sainamaina Municipality 5 & 6 Kusma baxsad Road	25.1	1	27.661	83.335	89	UC		

S.N.	District	Bridge Name	Access Road Name	Bridge Length; m	No. of Span	Location/ Latitude	Location/ Longitude	Elevation (m)	Status	Completed Fiscal Year	Remarks
388	Rupandehi	Ghamaha Khola Bridge (Ganga Nagar)	Mungiya-Ganga Nagar-Kachahal-Juthapauwa Road	22.6	1	27.703	83.346	110	Completed	2072/073	RTI SWAP
389	Rupandehi	Hagni Khola Box Culvert	Mukundagadh-Tunihawa and Mukundagadh-Semara-Tuikahawa Road	-		27.347	83.351	57	Completed		
390	Rupandehi	Mahau Khola Bridge	Chhipagadh-Barewa Bhansar Road	26.3	1	27.505	83.587	79	Completed	2070/071	
391	Rupandehi	Shorha Chhatish Nahar Bridge	MIRM-Old Buspark-Sunder Basti Road	-					Completed		
392	Rupandehi	Telar River Bridge	Bhagawanpur VDC	-					Completed		
393	Rupandehi	Rawankanda Khola Bridge	Ram Gram Municipality-	12	1	27.515	83.652	102	UC		RTI SWAP
394	Rupandehi	Sukrauli Khola Bridge	Sainamaina Municipality-2	12	1				UC		RTI SWAP
395	Rupandehi	Chhirkahawa Khola Bridge, Jogada5	Jogada-5	25	1				UC		RTI SWAP
396	Salyan	Majhkada Khola Bridge (Design by LRBSU)	Khalanga-Simkharika-Kupindedaha-Balwasangrahi Road	18	1	28.447	82.020	610	UC		Implementing by SNRTP
397	Salyan	Rarey Chaur Khola Bridge	Kharibote-Tatke-Bafukhola Road	-		28.463	82.304	1336	UC		
398	Salyan	Sarada River Bridge(Kharibote-BapuKhola road)	Kharibote-Tatke-Bapukhola Road						UC		
399	Salyan	Sarada River Bridge(Lanti-Mokhala)	Lanti-Syanikhal- Mokhala Road	45	1	28.333	82.230	923	UC		
400	Sankhuwasava	Malta-Pagma Khola Bridge	Khandabari Mun-10-Dhupu VDC-1 Road-Khandabari Municipality	35	1	27.361	87.241	372	UC		
401	Sankhuwasava	Sabha Khola Bridge(Baderini)	Khandabari-Baderini-Lingling-Champur Road	66	3	27.359	87.238	364	UC		
402	Sankhuwasava	Sabha Khola Bridge(Bahrabise)	Khandbari-Barhabise-Champur Road	60	3	27.420	87.302	516	UC		
403	Saptari	Jeeta Nadi Bridge	Rampura-Malhaniya 5 Road	20	1	26.457	86.798		UC		
404	Saptari	Jeeta Nadi	Rampura-Malhaniya Road	20	1	26.453	86.795		UC		
405	Saptari	Mahuli Khola Bridge	Rajbiraj-Bhardaha-Trikaul Road	54	3	26.573	86.863		UC		
406	Saptari	Mahuli Khola Bridge (Kobarseni)	Bhagwanpur-Kobarsain 7- Pandit Tole-Tikulia-APF Base Camp Road	20	1	26.485	86.833	120	UC		
407	Sarlahi	Banke Nadi Bridge	Banke-Haripurba-Dhankul-Parsa Road	-		26.834	82.341	74	UC		
408	Sindhuli	Chadaha Khola Bridge -1(Belghari)	Bhimsthan-Kumal-Belghari Road	72.6	3	27.145	86.042	398	Completed	2072/073	
409	Sindhupalchowk	Balefi Bridge	Naubise-Chautara-Melamchi Road(23DR013)	25	1				Completed	2072/073	RRRSDP

S.N.	District	Bridge Name	Access Road Name	Bridge Length; m	No. of Span	Location/ Latitude	Location/ Longitude	Elevation (m)	Status	Completed Fiscal Year	Remarks
410	Sindhupalchowk	Gohore Khola RCC Bridge	F30-Chanuate Ichowk Kutumsang	24.6	1	27.910	85.544	1058	UC		
411	Sindhupalchowk	Jhyadi Khola Bridge	F31-Chautara-Sipaghat Road	24	1	27.750	85.677	784	UC		RTI SWAP
412	Sindhupalchowk	Kubinde Khola Bridge	Naubise-Chautara-Melamchi Road	14	1				Completed	2071/072	RRRSDP
413	Sindhupalchowk	Paakhar Khola Bridge	Sunkhani-Thumpakhar-8 Road	41.6	2	27.675	85.808	1260	UC		
414	Sindhupalchowk	Sindhu Khola Bridge	Sankhu-Bhotechaur-Kauleodan-Bahunepati Road	22.6	1	27.824	85.488	1234	UC		DDC/Indian Embassy
415	Sindhupalchowk	Sipa Khola Bridge	Repeni-Tinghare-Anpehaur Road	18	1	27.47	85.4	770	UC		RTI SWAP
416	Sindhupalchowk	Syanle Dovan Sunkoshi Bridge	Syanle-Yamunadanda-Sunkhani-GhichebtbRoad	-					UC		DoR
417	Sindhupalchowk	Sukute Sunkoshi Bridge	Sukute-Purankot-Wafal-Lishankhu-Attarpur-21 Kilo (23DR037)	-					UC		DoR
418	Sindhupalchowk	Sunkoshi Syanle Dovan Bridge	Kalika-Kadambas Road						UC		DoR
419	Sindhupalchowk	Jhyadi Khola Bridge (Box type)	Naubise-Chautara-Melamchi Road(23DR013)	26	3				Completed	2065/066	KfW/RCIW
420	Sindhupalchowk	Shahare Khola RCC T Bridge	Naubise-Chautara-Melamchi Road(23DR013)	12	1				Completed	2065/066	KfW/RCIW
421	Sindhupalchowk	Dovan Khola Bridge	Sukute-Purankot-Wafal-Lishankhu-Attarpur-21 Kilo (23DR037)	10.5	1				Completed	2067/068	KfW/RCIW
422	Sindhupalchowk	Wafal Khola Bridge (Box type)	Sukute-Purankot-Wafal-Lishankhu-Attarpur-21 Kilo (23DR037)	11.7	2				Completed	2067/068	KfW/RCIW
423	Siraha	Dora Khola Bridge	Dhangadi-Jighaul-Piprahi Road	25	1	26.646	86.388	72	UC		
424	Siraha	Gagan Khola Bridge	Jagdaha-Lagdi-Gadiyani Road	25	1	26.611	86.239	65	Completed	2071/072	RTI SWAP
425	Solokhumbu	Likhu Khola Bridge	Jiri-Deurali-Bamtibhandar-Solu Saleri Road	40.6	1	27.571	86.380	1557	UC		
426	Solokhumbu	Solu Khola/Solu Khola Bridge	Salleri-Tamakhani-Goli-Chaulakharka-Bhandara Raod	25.6	1	27.520	86.574	2191	UC		
427	Solokhumbu	Thado Khola/Baradi Khola Bridge(Undertaken By DOR)	Tingla-Khalpa-Mahendra U.Mavi-Sallyan-Chitapatal-Nechabatase Road	0	0	27.388	86.603	1285	UC		DoR
428	Sunsari	Karam Khola River	Pakali-Chatara Road	-					UC		
429	Sunsari	Mudha Khola Bridge	Balgram Chowk-Ekamba Ubbdi Road	10.5	1				UC		
430	Sunsari	Panchakanya Khola Bridge	Dharan 15, Mahabirchok-Panbari-Kerabari Road	40	2				Completed	2070/071	RTI SWAP
431	Sunsari	Sera Khola Bridge(Taltaiya)	Tarahara-Tal Taltaiya-Panabari Road	31.3	1	26.699	87.293	125	Completed	2071/072	
432	Sunsari	Sera Khola/Sera Khola Bridge	Dharan-Panchkanya-Kerabari Road	50.7	2	26.783	87.316	291	Completed	2070/071	

S.N.	District	Bridge Name	Access Road Name	Bridge Length; m	No. of Span	Location/ Latitude	Location/ Longitude	Elevation (m)	Status	Completed Fiscal Year	Remarks
433	Sunsari	Tengra Khola Bridge, Itahari	Itahari Sub-Metropolitan City Ward No. 4	25	1				UC		RTI SWAP
434	Surkhet	Babiya Chaur Khola Bridge-02()	Baddichaur-Gutu-Bijara-Binighat Road	-		28.783	81.391	331	UC		Implementing by SNRTP
435	Surkhet	Babiyachaur Khola Bridge-01	Khambagade Palante Babiyachaur Road (Mathillo Bato of Baddichaur-Gutu Lagam road)	25	1	28.784	81.438	432	Completed	2072/073	RTI SWAP
436	Surkhet	Bame Khola Bridge	Dipnagar-Bamekhola-Samajhighat Road	20	1	28.538	81.623	648	UC		
437	Surkhet	Chingad Khola Bridge Dhandkhet	Ratanagla-Dharampokhara-Awalching-Dandkhet-Ranibas Road	25	1	28.635	81.818	1133	UC		
438	Surkhet	Chingad Khola Bridge, Matela 3&6	Ratanagla-Dharampokhara-Matela-Dhandkhet-Daha Road	25	1	28.663	81.828	1195	UC		RTI SWAP
439	Surkhet	Gam Khola Bridge (SNRTP)	Dhuliabit- Bhedabari Road	-					UC		SNRTP
440	Surkhet	Gimine Khola Bridge	Baddichaur-Gutu-Bijara-Benighat Road	24	1	28.731	81.467	459	Completed	2072/073	RTI SWAP
441	Surkhet	Jhupra Khola	Baddichaur-Guthu-Bijara-Benighat-Dipayal(Doti) Road	-		28.579	81.672	539	Completed		
442	Surkhet	Khorke Khola Bridge	Latikoili-Tilpur-Krishnaganj Road	25	1	28.563	81.599	635	Completed	2071/072	RTI SWAP
443	Surkhet	Main Ghat Khola Bridge (SNRTP)	Baddichaur-Gutu-Bijara-Binighat Road	-		28.810	81.362	322	UC		Implementing by SNRTP
444	Surkhet	Neware Khola Bridge	Dhakai Chok-Bastipur (Surkhet Valley Rung Road)	16	1	28.588	81.641	685	Completed	2071/072	
445	Surkhet	Simta Khola Bridge	Goji Aali-Duni (Bajeda Aali / Dumikhali) Road	60	2	28.536	81.946	783	UC		
446	Surkhet	Thulo Khola Bridge	Baundachowk-Pateni-Jayapur Road	12	1	28.631	81.597		UC		
447	Syangja	Dhanling Khola Bridge.	Malunga-Beltari-Banstarti Road	11.2	1			568	UC		
448	Syangja	Dhau Khola Bridge	Triyasi-Ratne-Manakamana Road	15	1	27.992	83.800	739	Completed	2072/073	RTI SWAP
449	Syangja	Godi Khola Culvert	Bagare-Sworek Road	8	1				Completed	2072/073	RTI SWAP
450	Syangja	Jyagdi Khola (Dhakreghat) Bridge	Waling-Mirdi-Jagatbhanjyang-Damachaur-Hilamarang-Sekham Road	50	2	27.898	83.869	340	Completed	2070/071	
451	Syangja	Jyagdi Khola (Bhuban ghat)	Rangkhola-Machabari-Biruwa-Chinnebas Road	50	2	27.976	83.903	484	UC		
452	Syangja	Jyagdi Khola (Darsing) Bridge	Darsing Road						Completed		
453	Syangja	Jyagdi Khola (Dovan) Bridge	Jyagdi-Kaligandaki Dovan Road	50	2	27.890	83.875		Completed	2071/072	
454	Syangja	Kune Khola Culvert	Sarketari-Arukharaka-Todke Road	6	1				Completed	2069/070	RTI SWAP

S.N.	District	Bridge Name	Access Road Name	Bridge Length; m	No. of Span	Location/ Latitude	Location/ Longitude	Elevation (m)	Status	Completed Fiscal Year	Remarks
455	Syangja	Labdi Khola Bridge	Khilungdeurali-Bayarghari-Mohandanda-Thulibhanyang Road (to Parbat district)	16.6	1	28.037	83.768	750	UC		
456	Syangja	Lubdhi Khola(Dhapukfeddi) Bridge.	Bayarghari-Mohandanda-Dhapuk-Simalbhyaniyang Road	20	1	-62.085	-177.819	818	UC		
457	Syangja	Pawai Khola Bridge.	Nayabazaar-Thuladhi-Dulegauda Road	25	1				UC		
458	Syangja	RaasKhola,Aamdali(Kaure) Bridge.	Mirdi-Aamdali-Kaurw-Kuwakot-Chapakot Road	10.8	1			760	UC		
459	Syangja	Ratne Khola Bridge	Triyasi-Manakamana- Thumkaat Road	16.5	1	27.990	83.818	840	UC		
460	Syangja	Ringdi Khola Bridge	Putalibazar-Arjunchaupari-Daraun-Panchamul Road	25	2	28.091	83.824	811	Completed	2070/071	
461	Syangja	Suraudi Khola Bridge.	Chorepatan-Kristi-Bakrekh-Suraudi-Paungande-Backhola Road	30	1			845	UC		
462	Syangja	R.C.C. Culvert over Kune Khola	Aarulharka-Todke Road	15	1				Completed	2072/073	RTI SWAP
463	Syangja	Rang Khola Culvert Kanchhibazar	Kanchhi Bazar	8	1				UC		RTI SWAP
464	Syangja	Fundi Khola Culvert	Stahchaur-Panchase Dam Road	7	1				UC		RTI SWAP
465	Syangja	Kali Khola Culvert	Chilaunebas 4 & 5	7	1				UC		RTI SWAP
466	Tanahu	Bordhan Khola Vented Causeway	Chandika Marga	12	1	28.007	84.321	374	Completed	2072/073	RTI SWAP
467	Tanahu	Buldi Khola Causeway(Vyas-1,3)	Taalghare-Rani Gaun-FarakChaur Road	16	1	27.989	84.280	350.75	Completed	2072/073	RTI SWAP
468	Tanahu	Buldi River Bridge	Vays Municipality (Bishgharey-Bigyanchour) Road	40.65	2	27.972	84.273	301	UC		
469	Tanahu	Chalise Khola Vented Causeway	Bagheshwari Motor Marga	8	1	28.007	84.326	423	Completed	2072/073	RTI SWAP
470	Tanahu	Chundi Khola motorable Bridge	Kalesti-Gajade-Tuhurepasal-ArchaleBhanjyang Road	35	1				UC		
471	Tanahu	Dhad Khola Bridge	Damauli-Saranghat Road	48	1				Completed	2068/069	RTI SWAP
472	Tanahu	FundiKhola Bridge at FundiKhola	Bandipur Ring Road	16	1				UC		
473	Tanahu	Gunadi Khola Bridge	Damauli-Taritotl-Barabise Road	35	1	27.980	84.225	469	Completed		
474	Tanahu	Labdhi Khola Bridge	Buddha Singh Marg	40	1	27.834	84.463	957	UC		
475	Tanahu	Phudi Khola	Bandipur-Tharubas-Devisthan Road	16	1	27.925	84.397	679	UC		RTI SWAP
476	Tanahu	Saladi Khola Bridge	Gajarkot-Katare-Dumrebesi Road	22	1	27.904	83.981	415	UC		
477	Tanahu	Gunadi Khola Slab Culvert	Jarewar-Durga Mandir Marg, Jamune	6	1				Completed	2072/073	RTI SWAP
478	Tanahu	Gunadi Khola Culvert	Baraha Marg, Jamune/Manpang	6.8	1				Completed	2071/072	RTI SWAP

S.N.	District	Bridge Name	Access Road Name	Bridge Length; m	No. of Span	Location/ Latitude	Location/ Longitude	Elevation (m)	Status	Completed Fiscal Year	Remarks
479	Taplejung	Nebuwa Khola Bridge	Dahal gaun-Khamdine-Tellok Yangpang-Yamphudin-Hallok Road (ch 7+450)	-		27.318	87.841	920.34	UC		
480	Taplejung	Sobuwa Khola Bridge (Sobuwa Dobhan)	Khamlung-Change-Sobuwadovan- Hangpang Road	25	1	27.350	87.623	642	UC		
481	Taplejung	Tiringe Khola Bridge	Suketar Airport-Kalika Secondary School Road (Tiringe VDC)	20.6	1	27.353	87.759	1534	UC		
482	Terhathum	Lumbu Khola Bridge	Myaglung-Okhare Road	48	1	27.089	87.514	568	UC		
483	Udayapur	Chhauya (Rauta) Khola Bridge, Murkuchi	Gaighat-Murkuchi-Nepaltar Road	40	2	26.897	86.626	358	Completed	2070/071	
484	Udayapur	Dhamile Khola Bridge, Anpchauri	Mohanpur-Toribari-Kakani-Hadetar- Mainatar Sadak	25	1	26.830	86.604	216	UC		
485	Udayapur	Kalikhadi Bridge , Sisaghari	Katari-Bahunitar-Bare Road	25	1	26.970	86.400	240	UC		
486	Udayapur	KaliKhola Bridge, Toribari	Mohanpur-Toribari-Kakani-Hadetar- Mainatar Road	25	1	26.834	86.607	128	UC		
487	Udayapur	Kamala Nadi Bridge, Tandibelsot	Belsot-Tandi-Bhiman(Sindhuli)	180	4	26.913	86.248	138	UC		
488	Udayapur	Tawa Khola Bridge, Deulikuna	Katari-Deulikuna-Nepaltar Road	75	3	26.974	86.441	387	UC		

Note: 1) Completed = Completed Bridge (196 Nos.)

2) UC = Under Construction Bridge (292 Nos.)

Completed - RTI SWAP (70)
UC - RTI SWAP (70)

